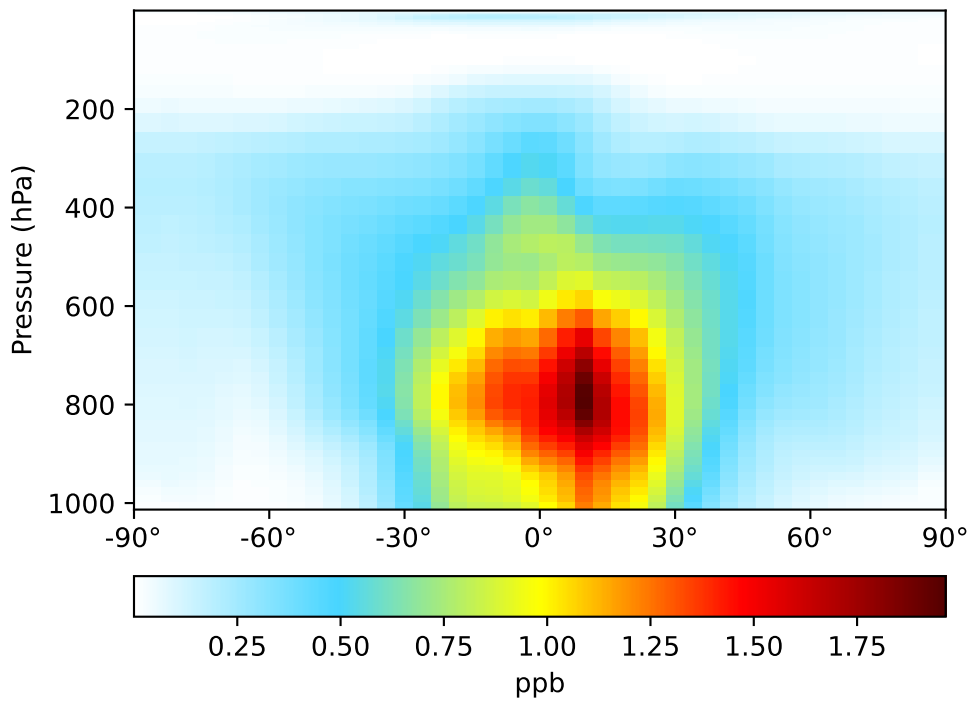
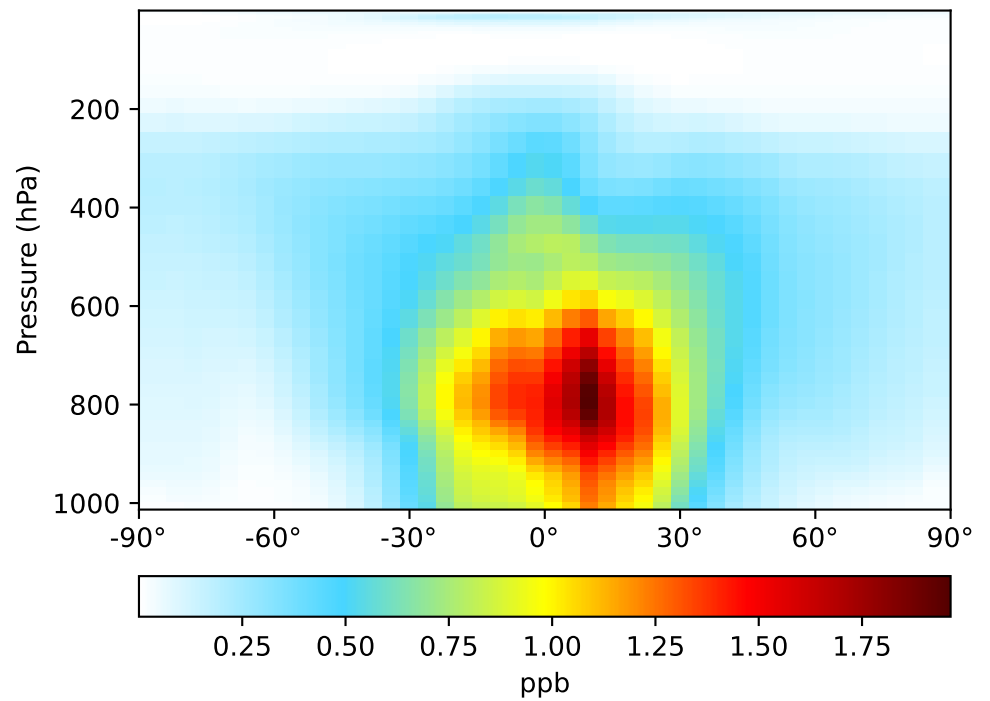


SpeciesConc_H2O2, Zonal Mean (Apr2019)

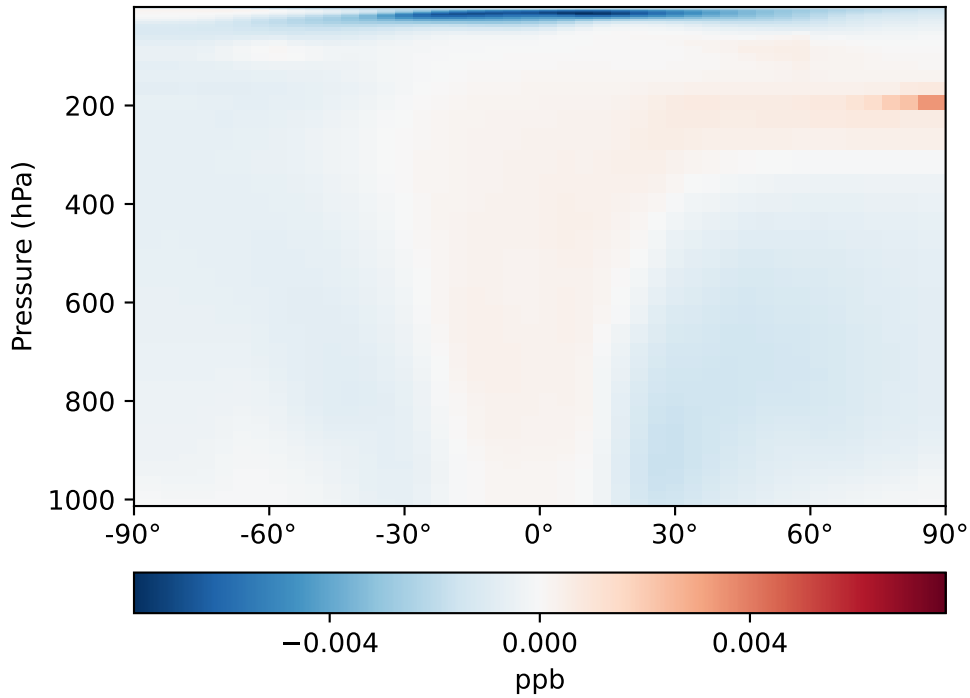
GCC_14.0.0_1yr (Ref)
4.0x5.0



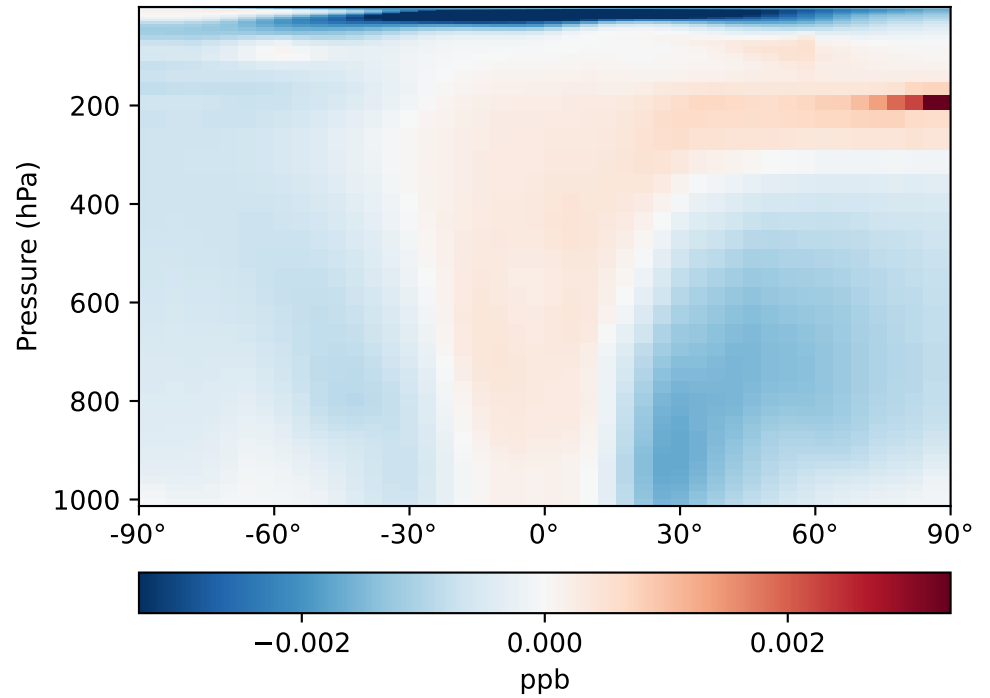
GCC_14.0.0_10yr (Dev)
4.0x5.0



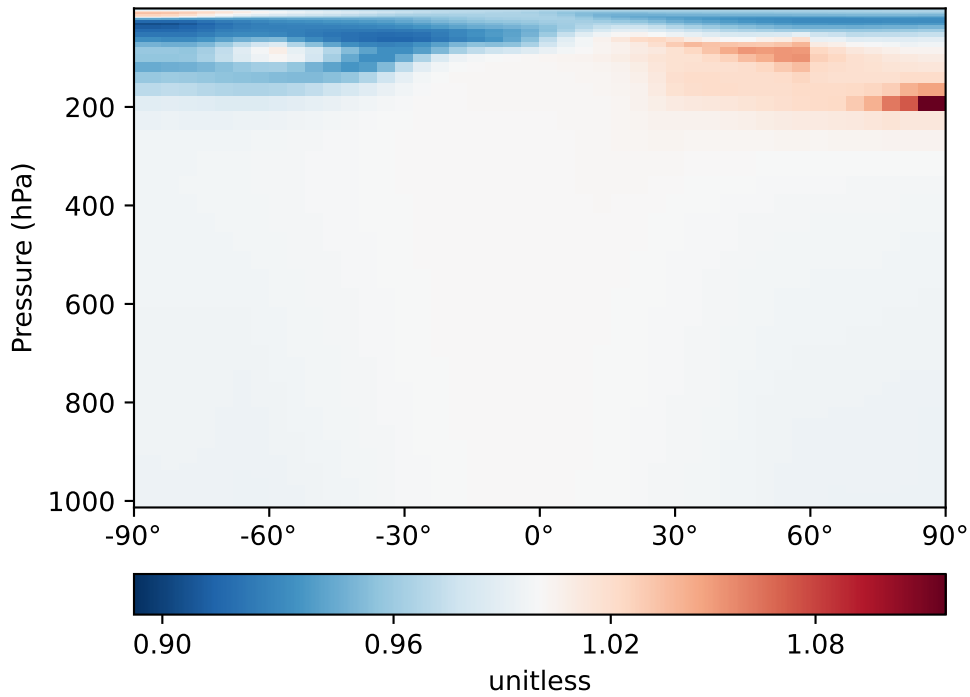
Difference
Dev - Ref, Dynamic Range



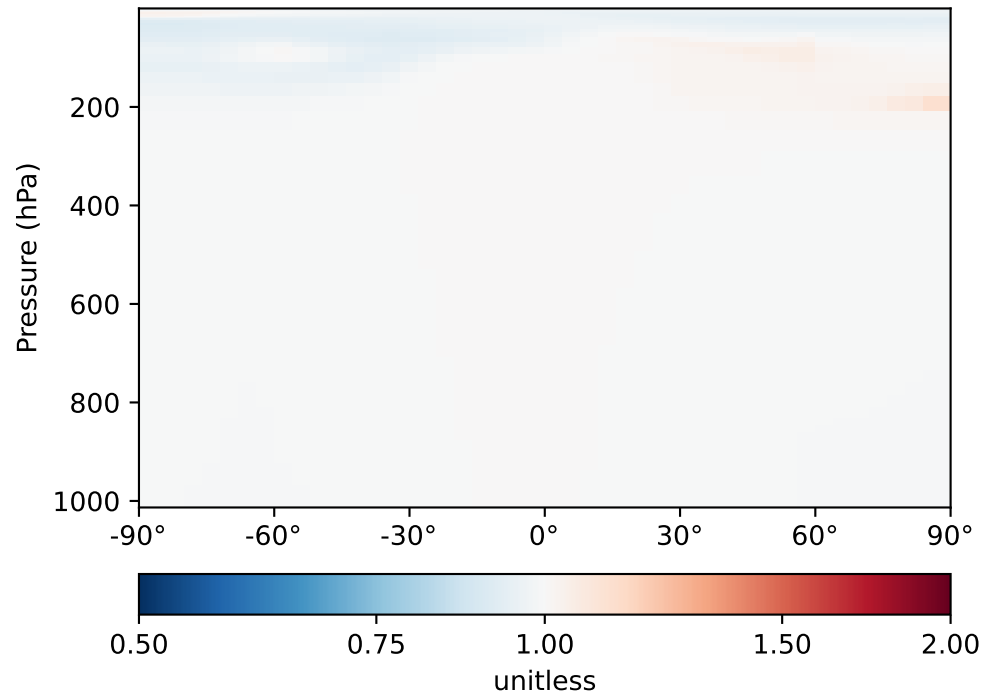
Difference
Dev - Ref, Restricted Range [5%,95%]



Ratio
Dev/Ref, Dynamic Range

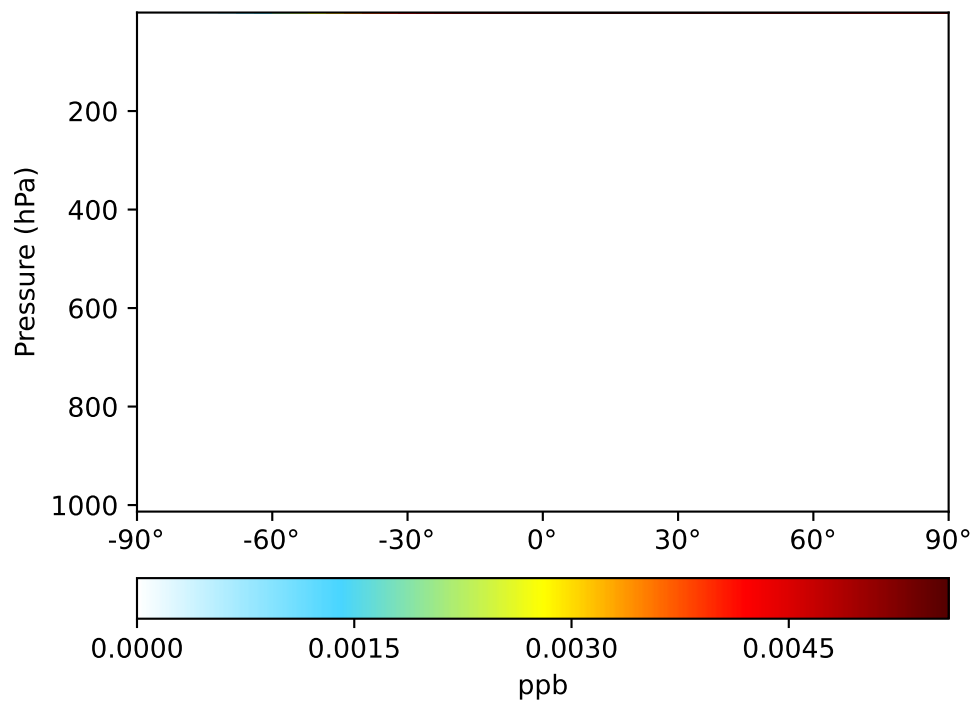


Ratio
Dev/Ref, Fixed Range

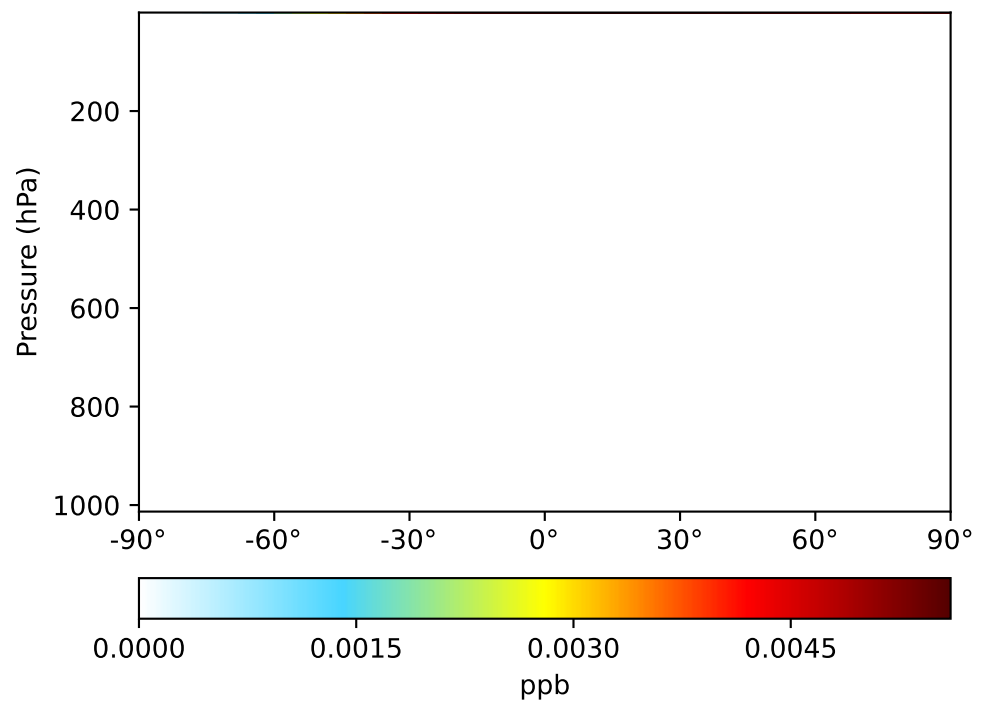


SpeciesConc_H, Zonal Mean (Apr2019)

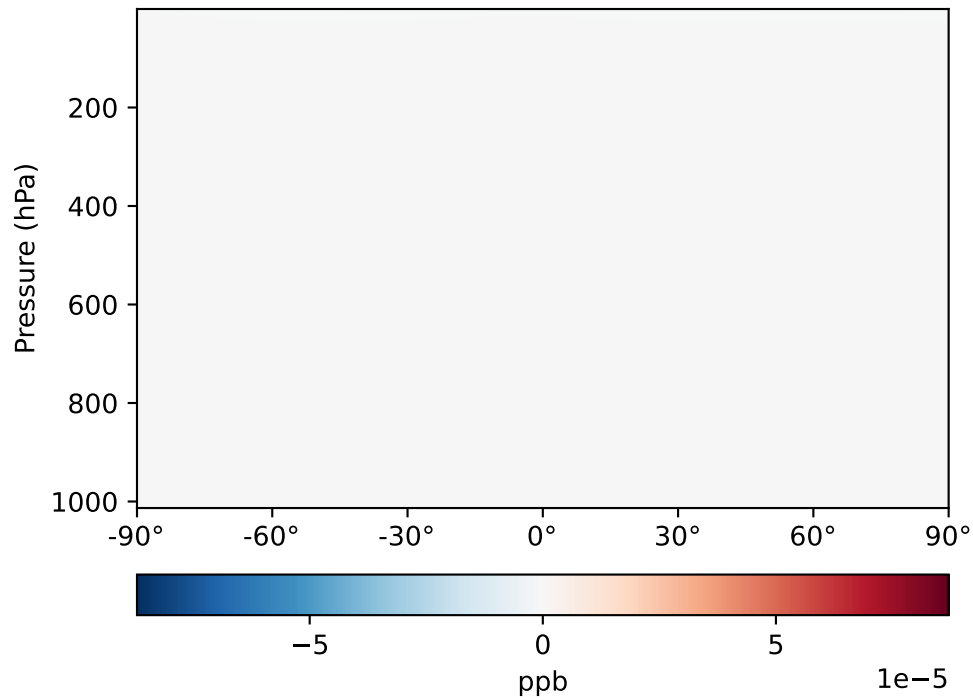
GCC_14.0.0_1yr (Ref)
4.0x5.0



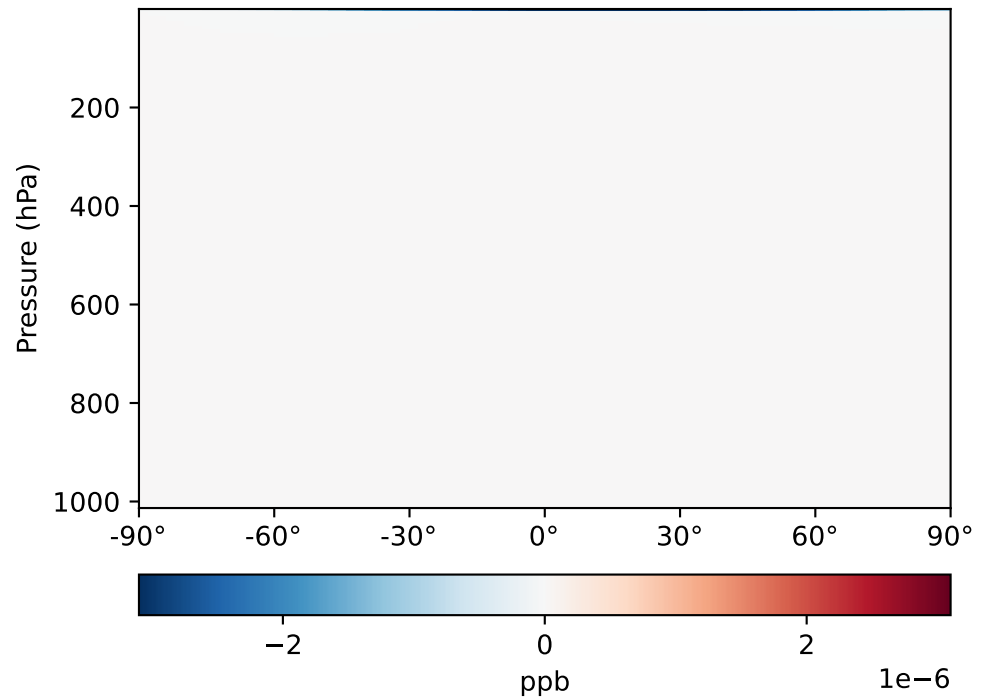
GCC_14.0.0_10yr (Dev)
4.0x5.0



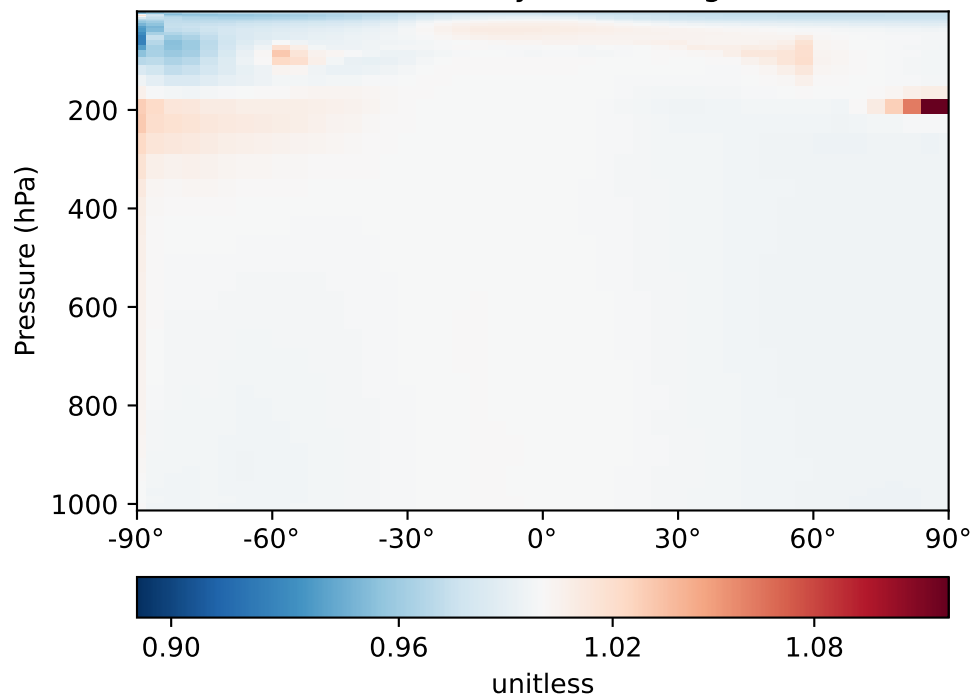
Difference
Dev - Ref, Dynamic Range



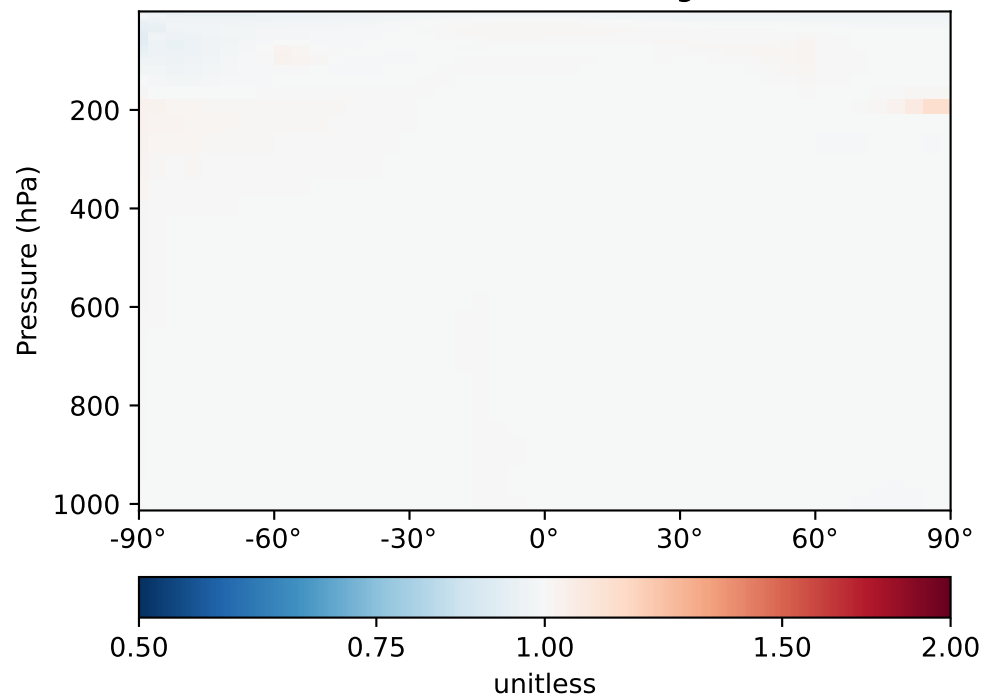
Difference
Dev - Ref, Restricted Range [5%,95%]



Ratio
Dev/Ref, Dynamic Range

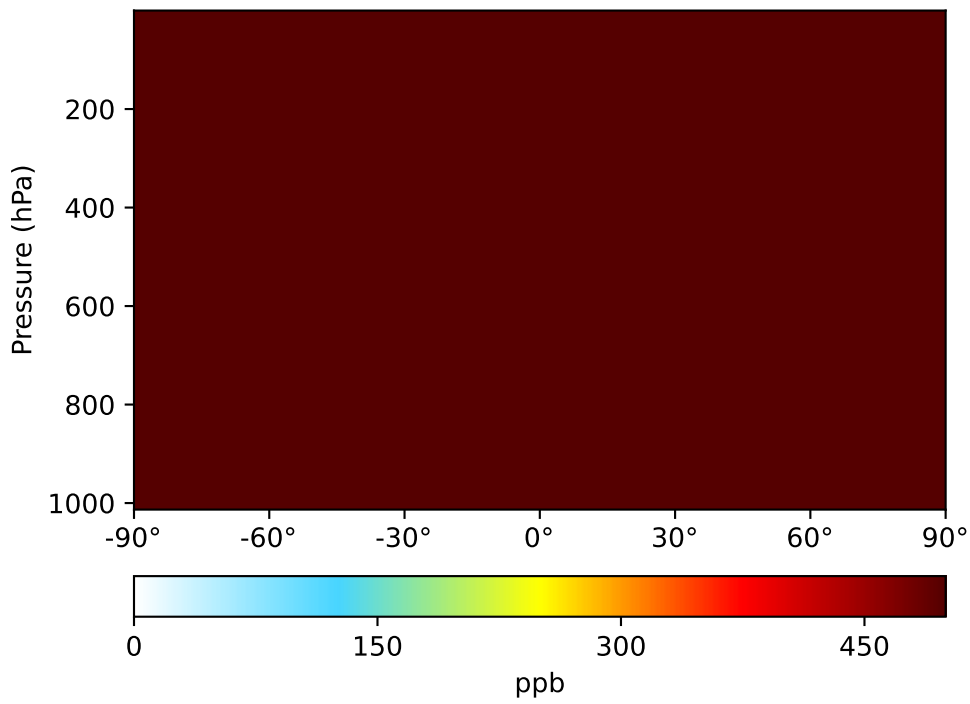


Ratio
Dev/Ref, Fixed Range

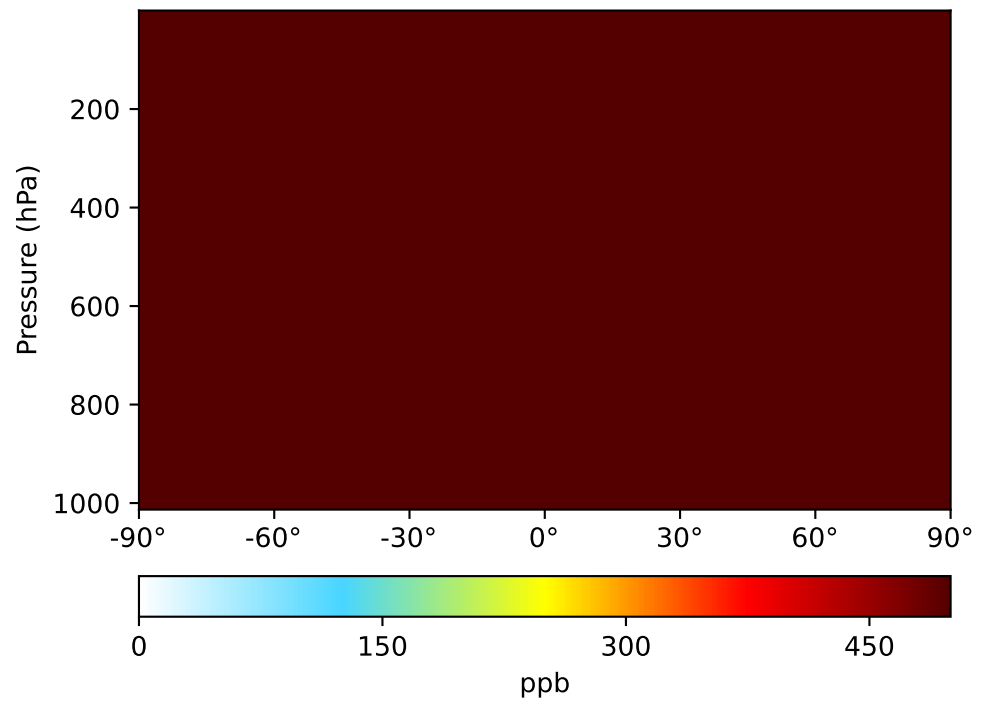


SpeciesConc_H2, Zonal Mean (Apr2019)

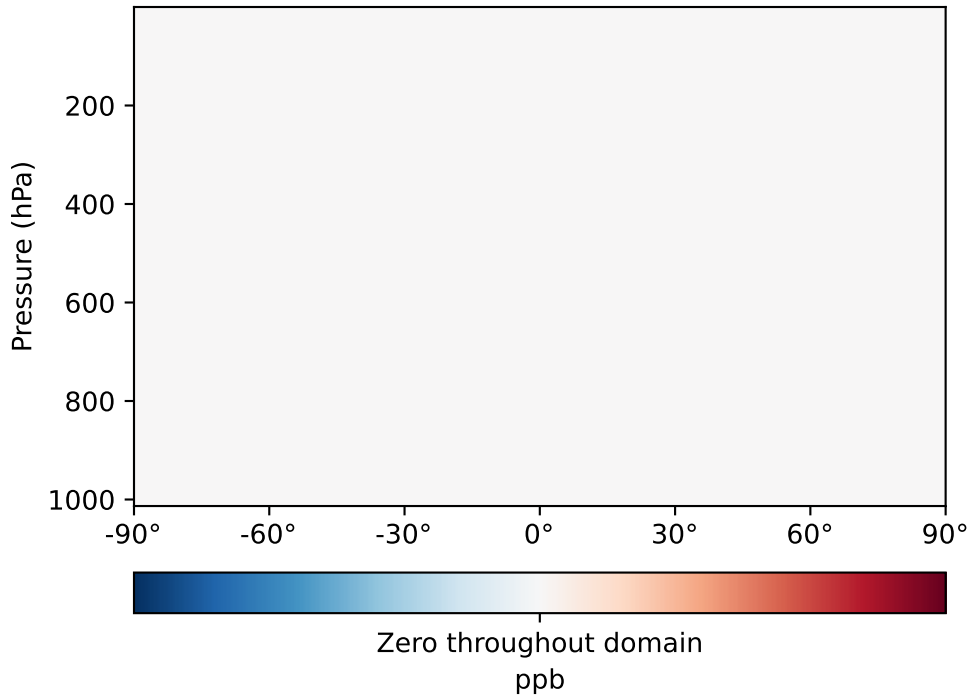
GCC_14.0.0_1yr (Ref)
4.0x5.0



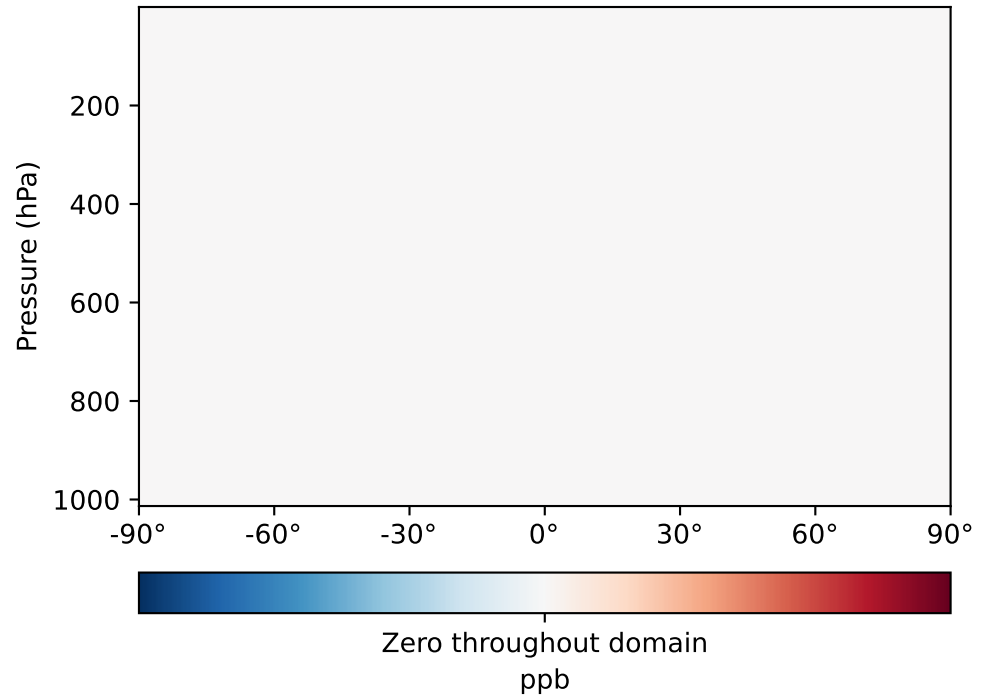
GCC_14.0.0_10yr (Dev)
4.0x5.0



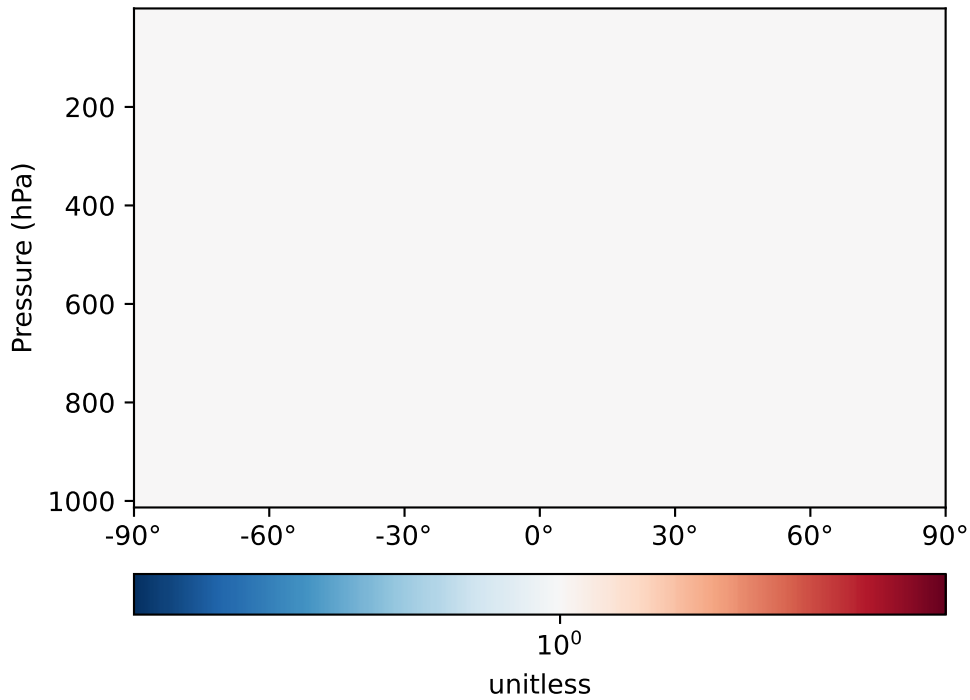
Difference
Dev - Ref, Dynamic Range



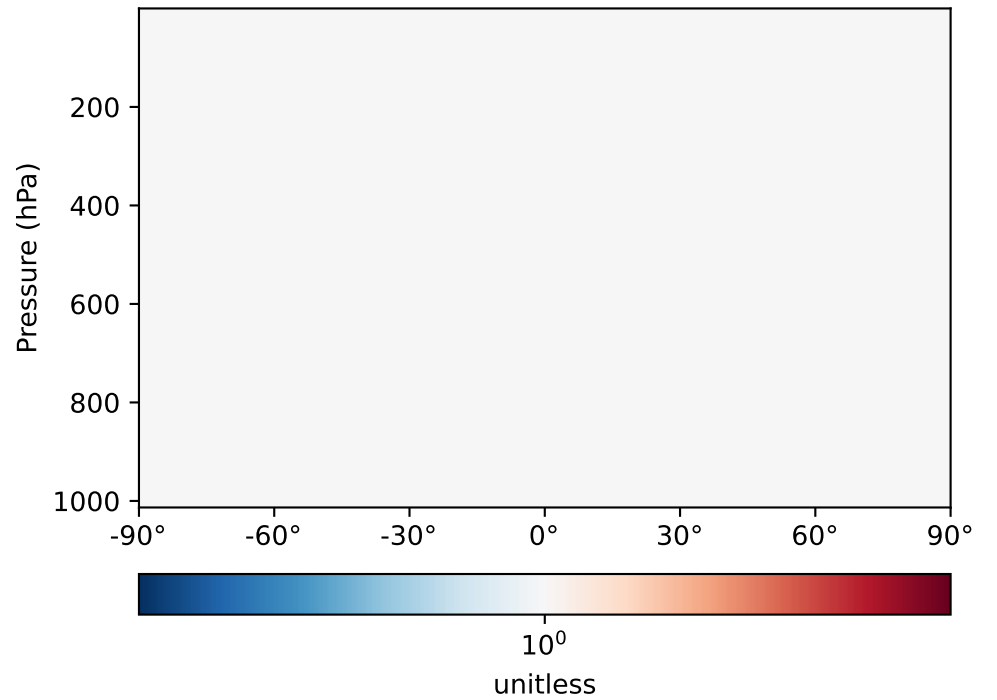
Difference
Dev - Ref, Restricted Range [5%,95%]



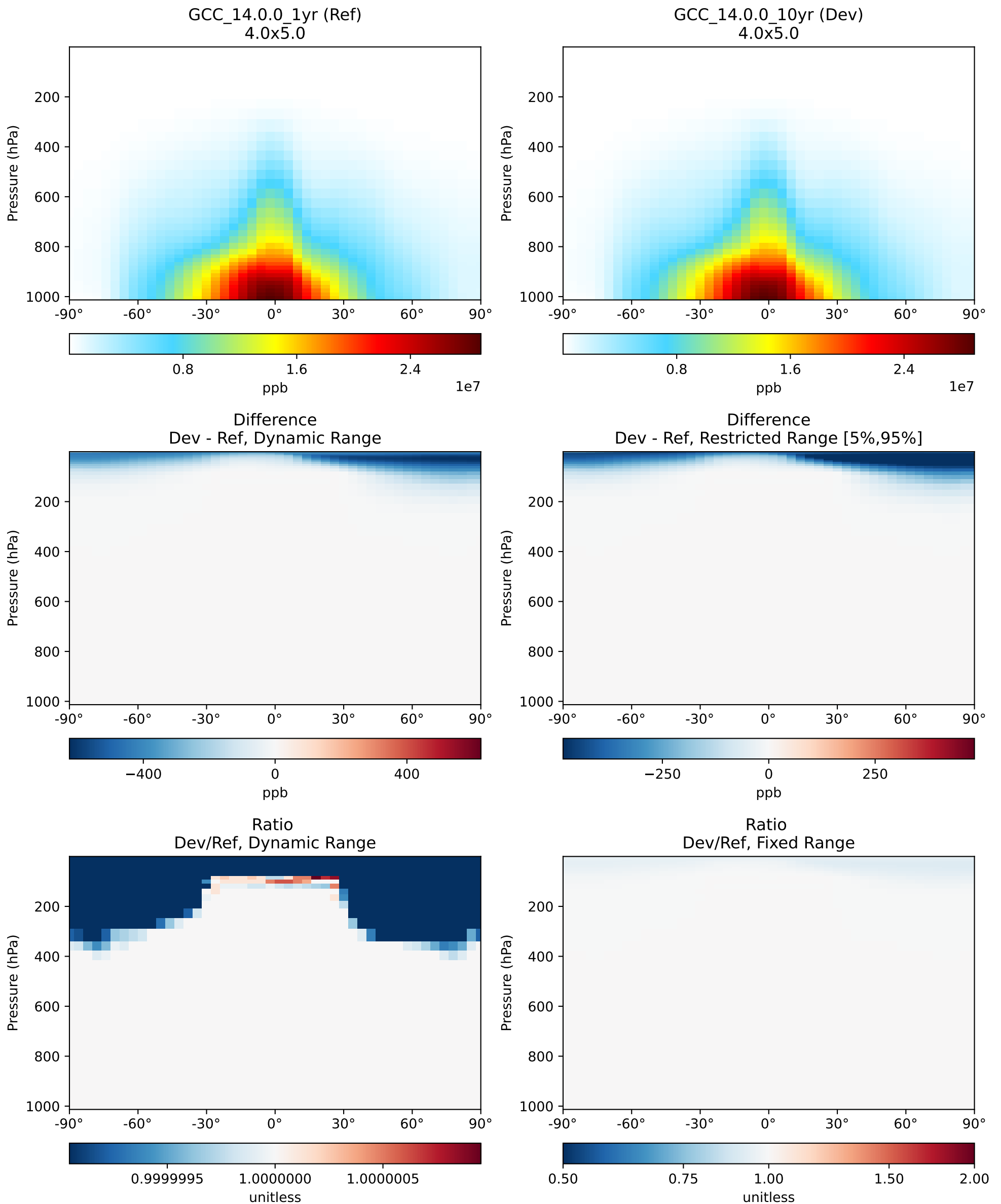
Ratio
Dev/Ref, Dynamic Range



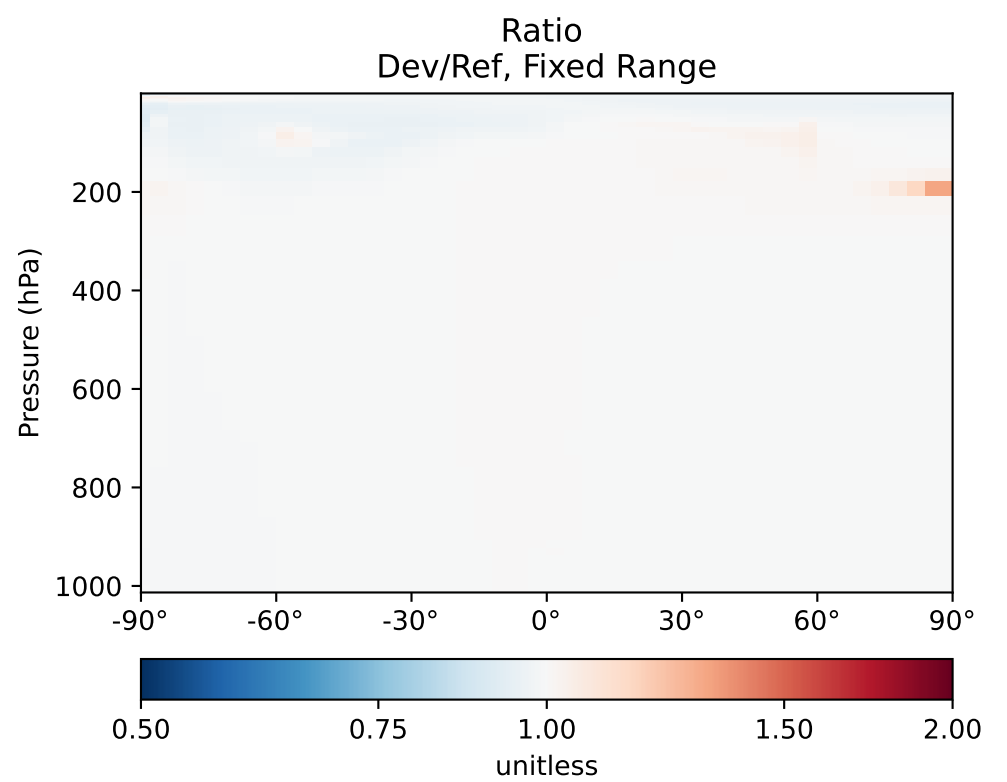
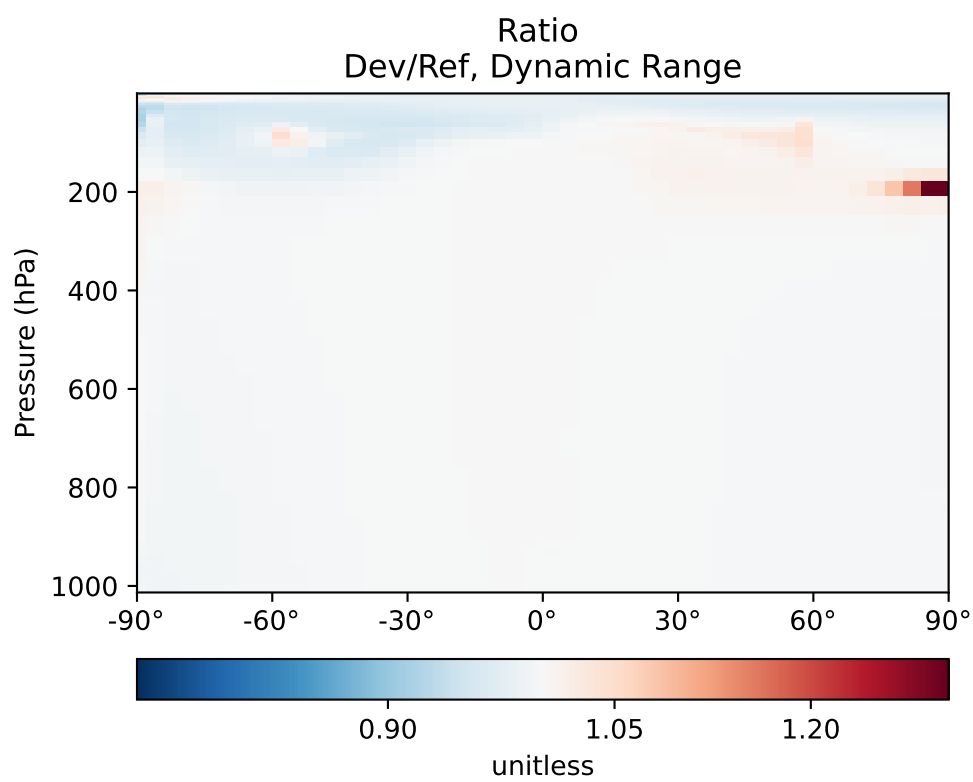
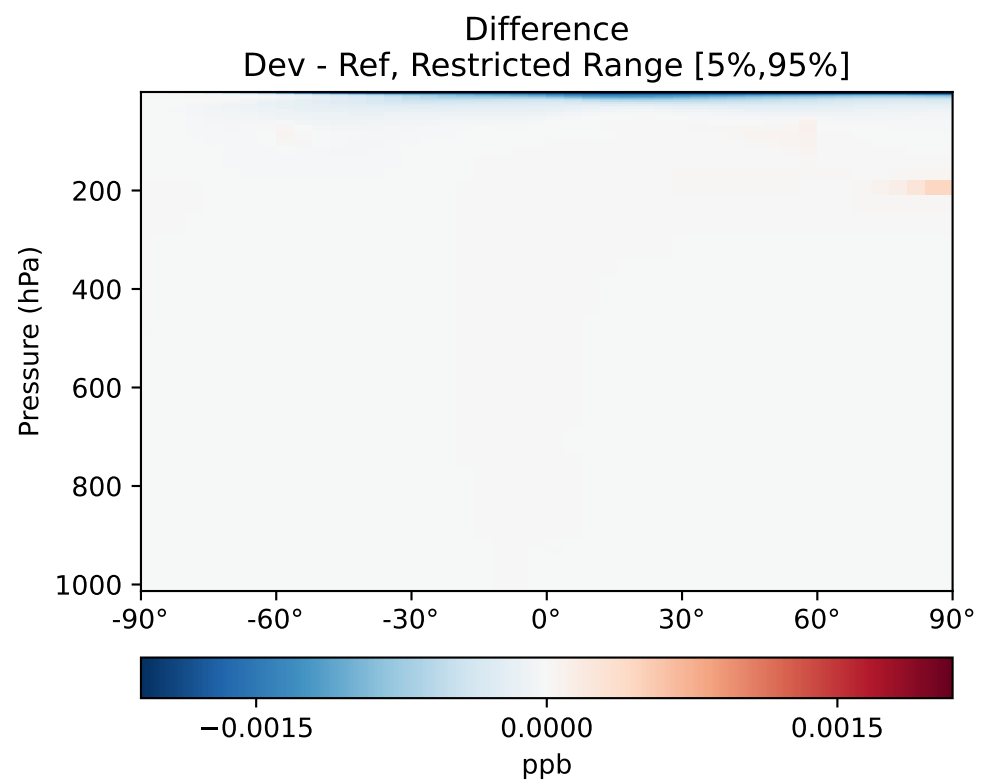
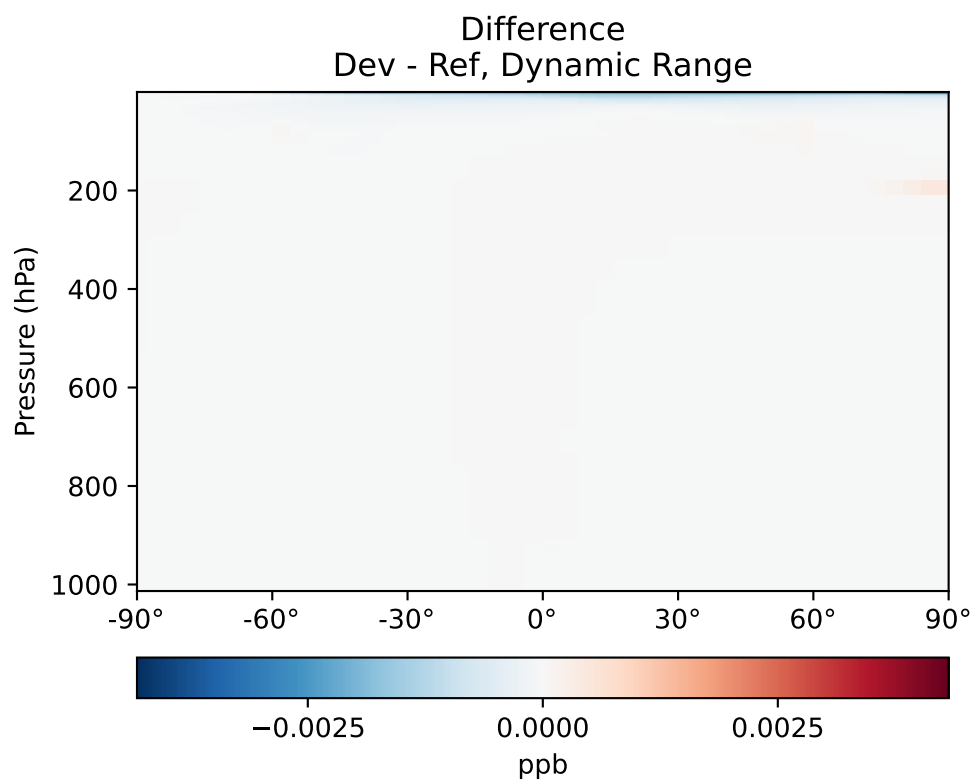
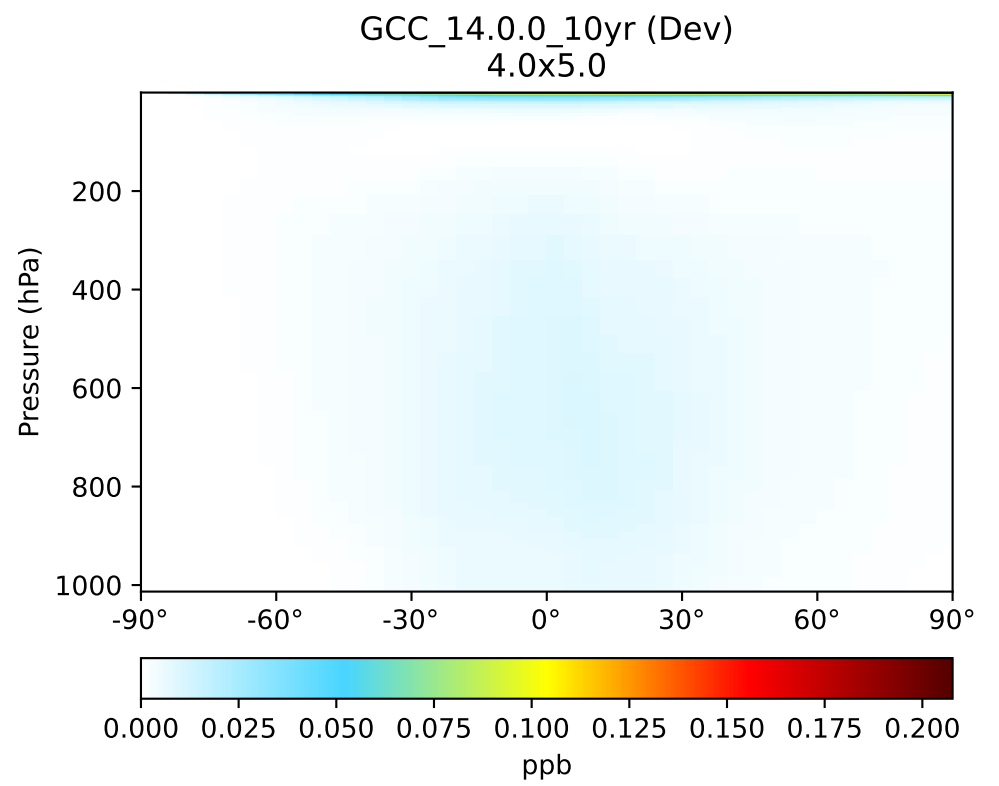
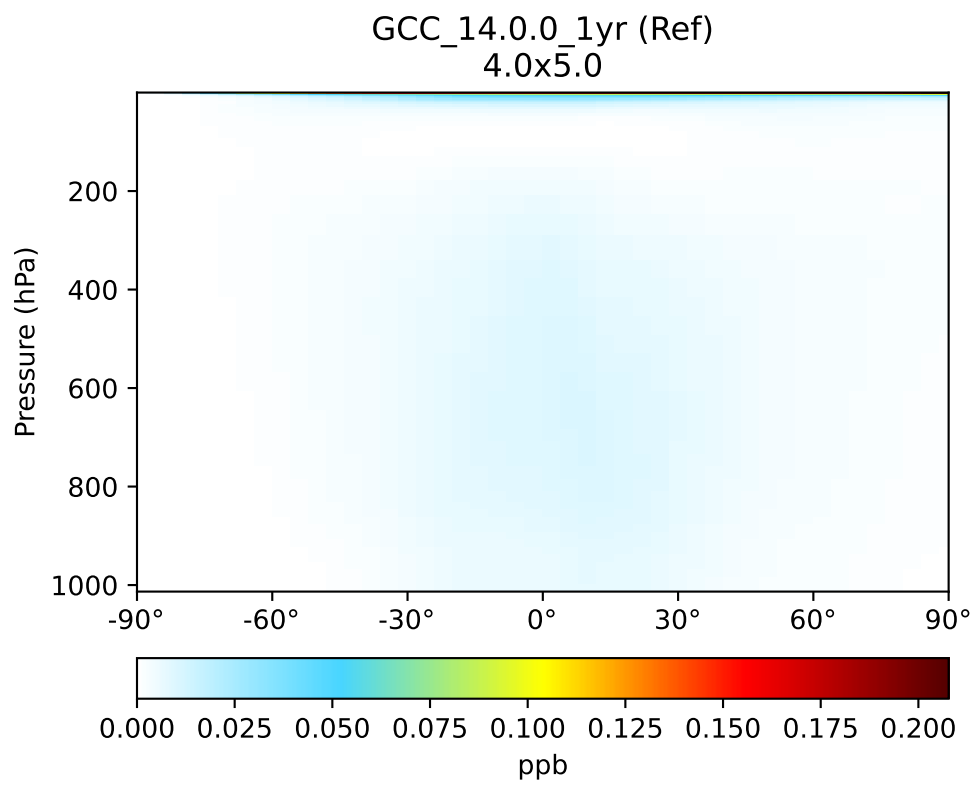
Ratio
Dev/Ref, Fixed Range



SpeciesConc_H2O, Zonal Mean (Apr2019)

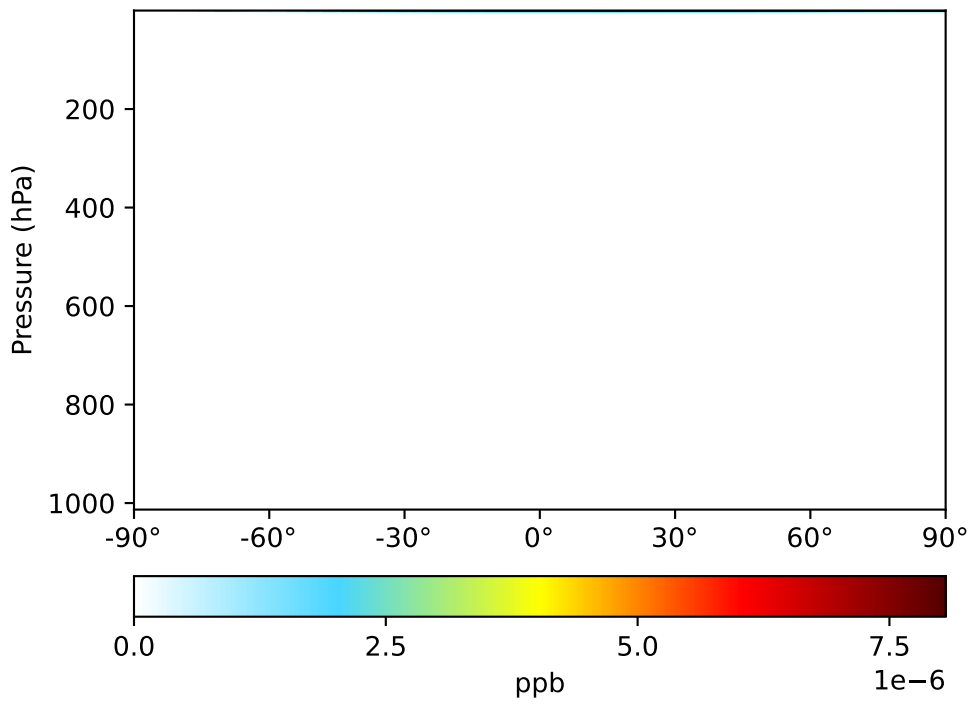


SpeciesConc_HO2, Zonal Mean (Apr2019)

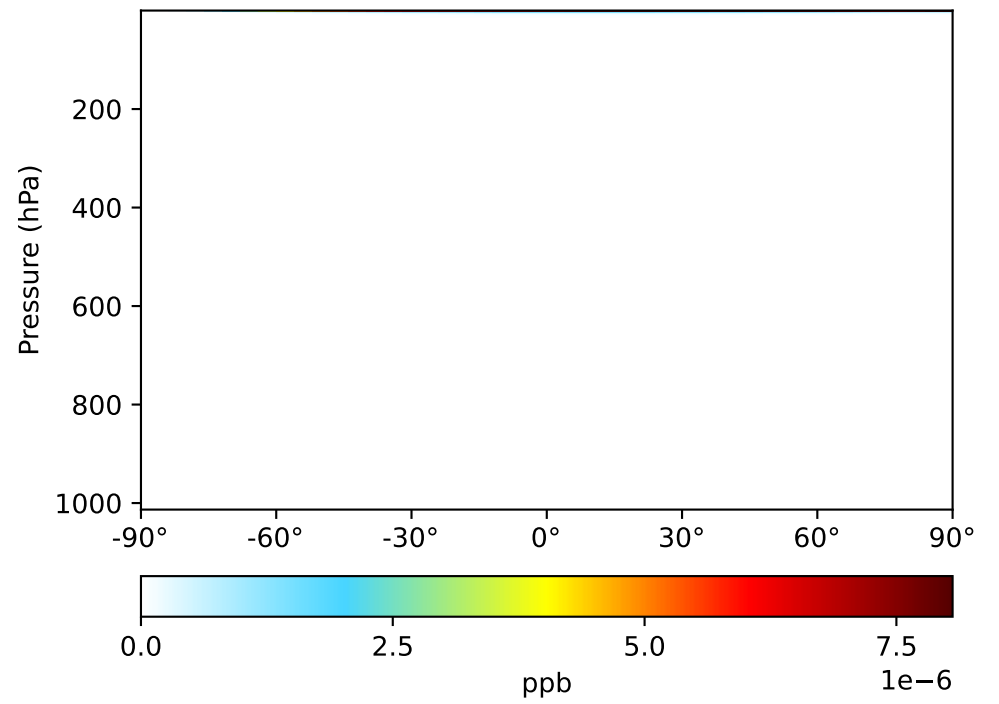


SpeciesConc_O1D, Zonal Mean (Apr2019)

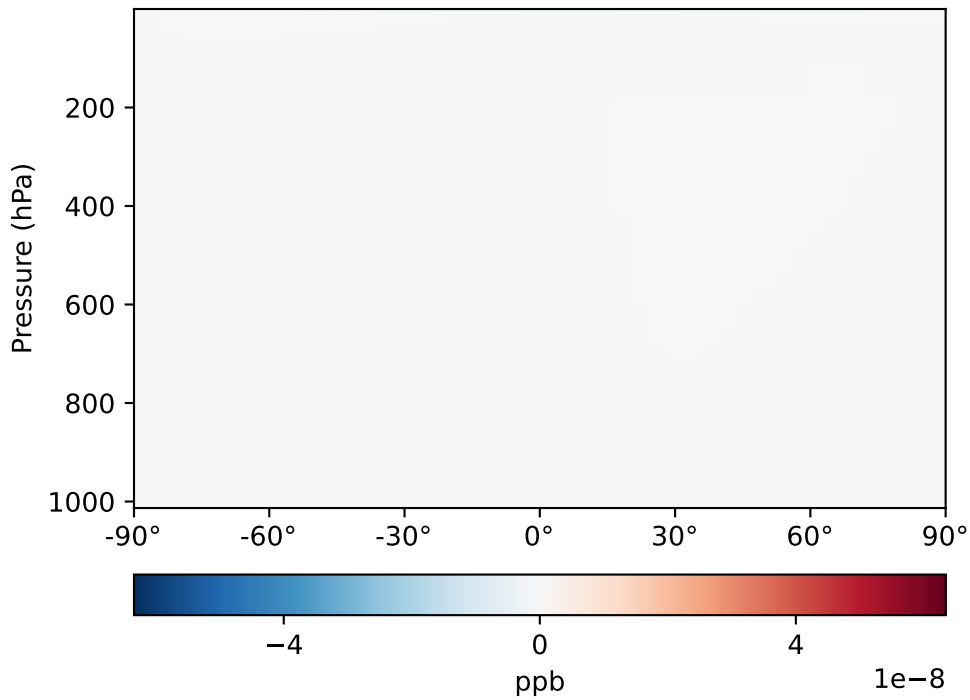
GCC_14.0.0_1yr (Ref)
4.0x5.0



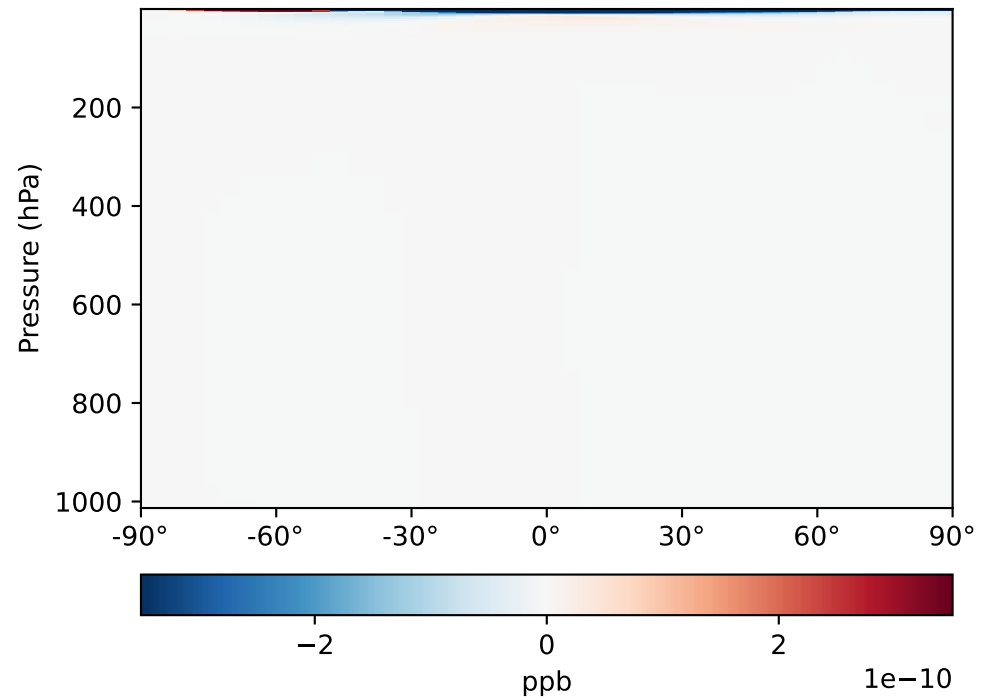
GCC_14.0.0_10yr (Dev)
4.0x5.0



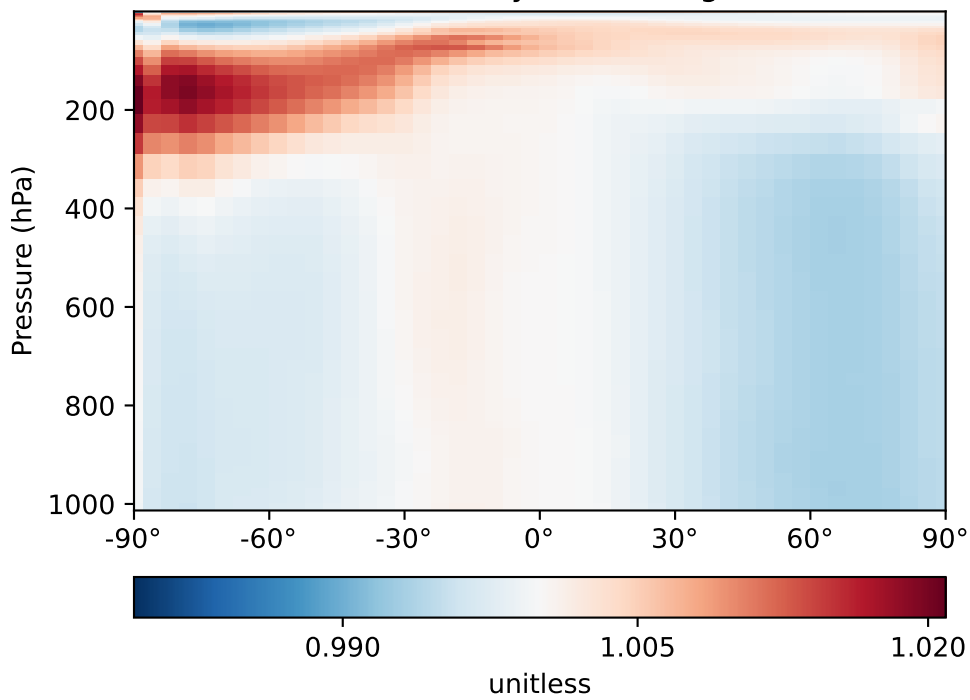
Difference
Dev - Ref, Dynamic Range



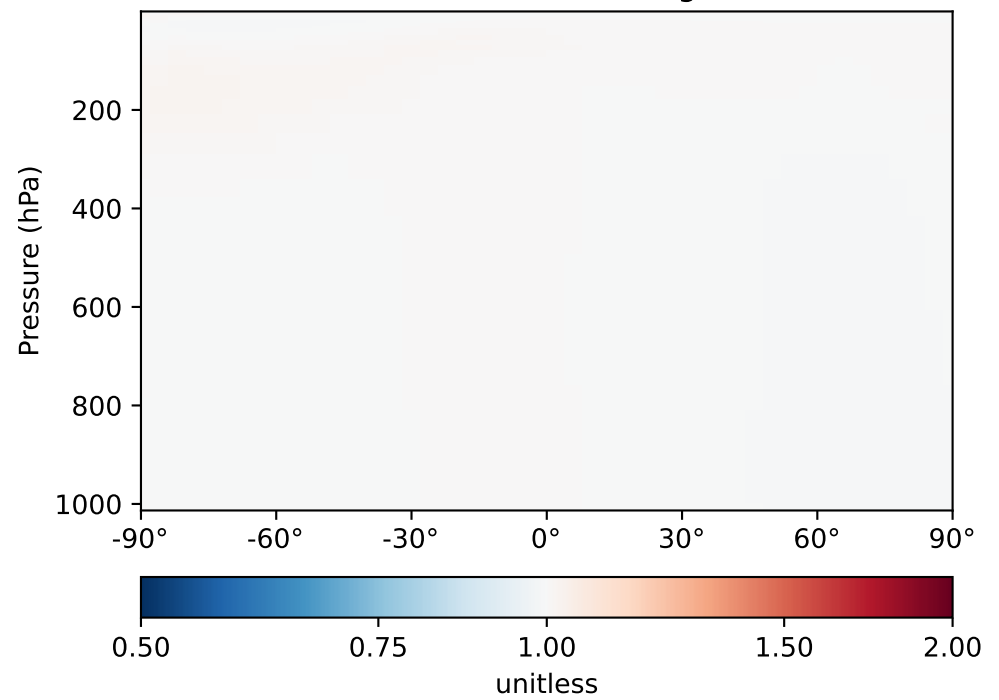
Difference
Dev - Ref, Restricted Range [5%,95%]



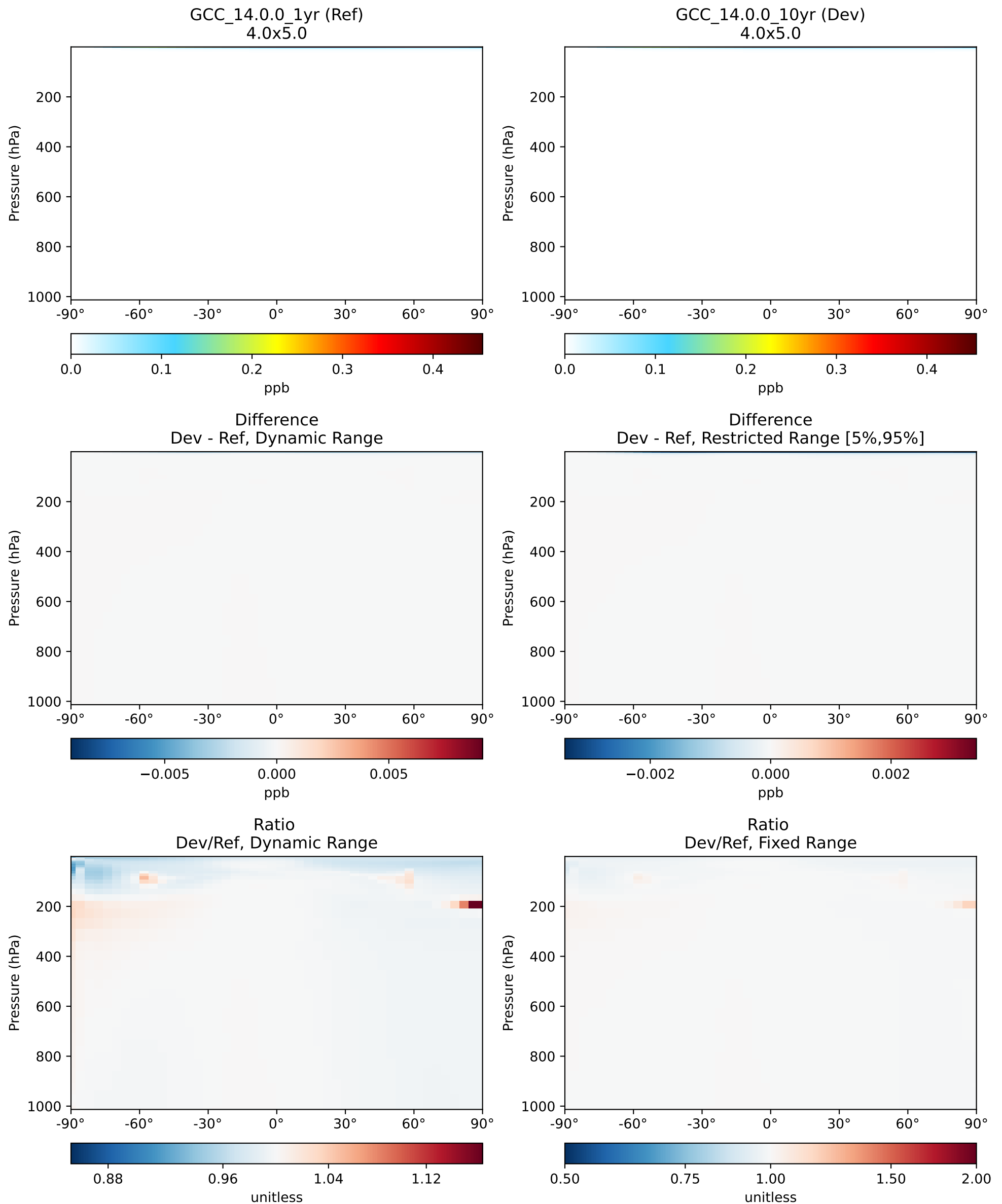
Ratio
Dev/Ref, Dynamic Range



Ratio
Dev/Ref, Fixed Range

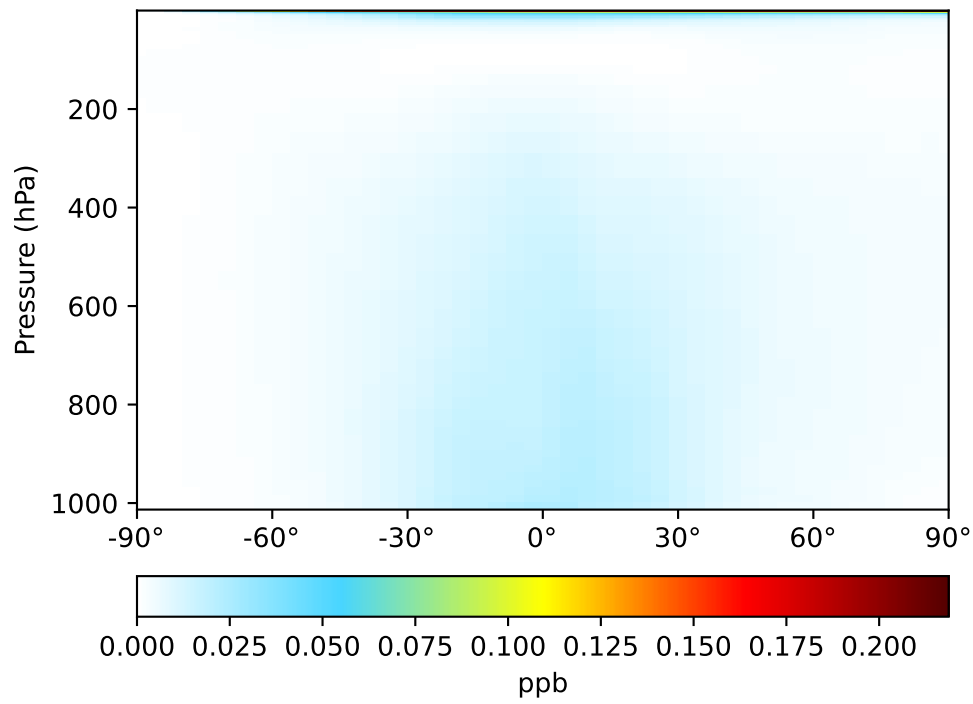


SpeciesConc_OH, Zonal Mean (Apr2019)

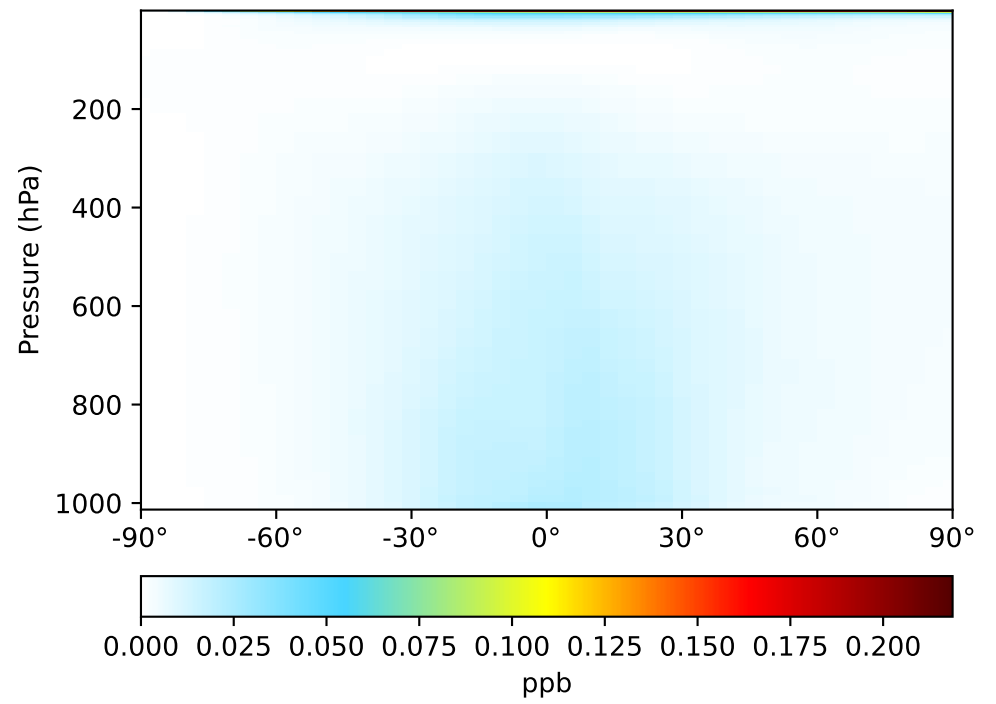


SpeciesConc_RO2, Zonal Mean (Apr2019)

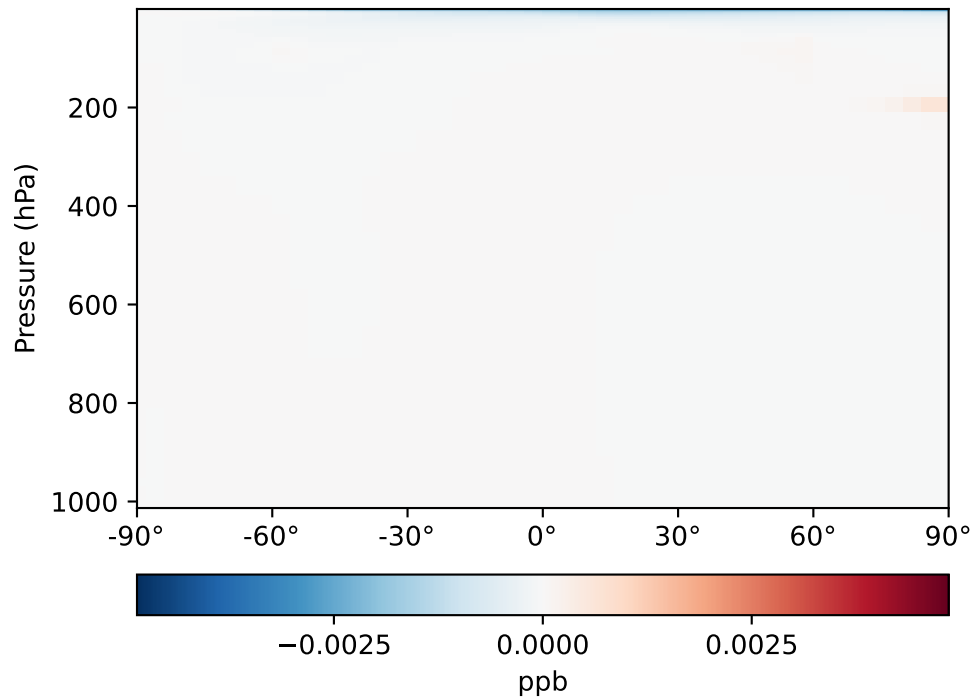
GCC_14.0.0_1yr (Ref)
4.0x5.0



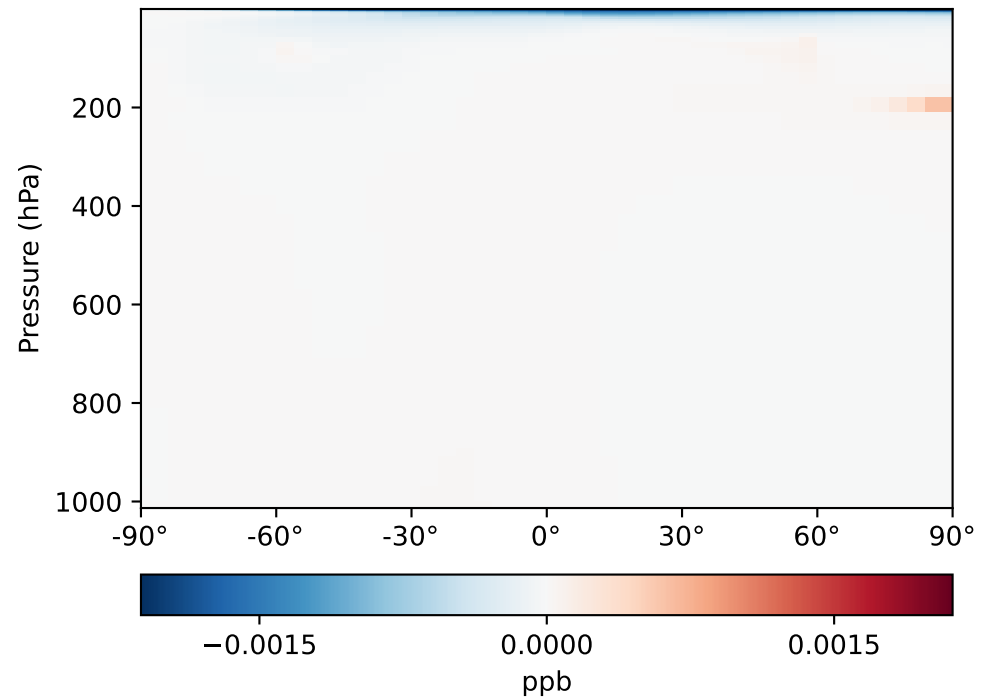
GCC_14.0.0_10yr (Dev)
4.0x5.0



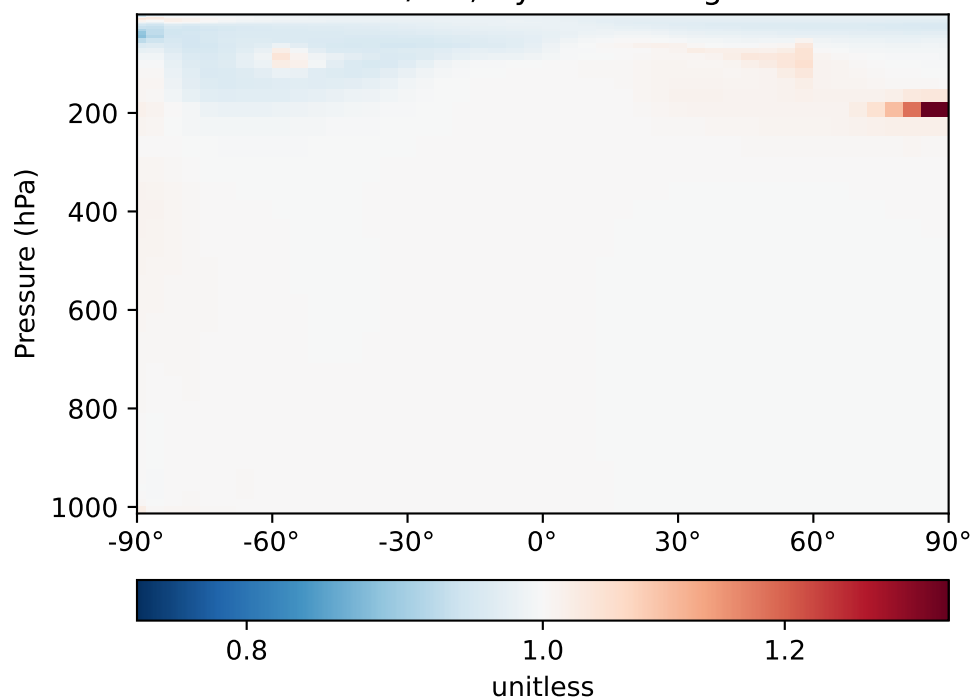
Difference
Dev - Ref, Dynamic Range



Difference
Dev - Ref, Restricted Range [5%,95%]



Ratio
Dev/Ref, Dynamic Range



Ratio
Dev/Ref, Fixed Range

