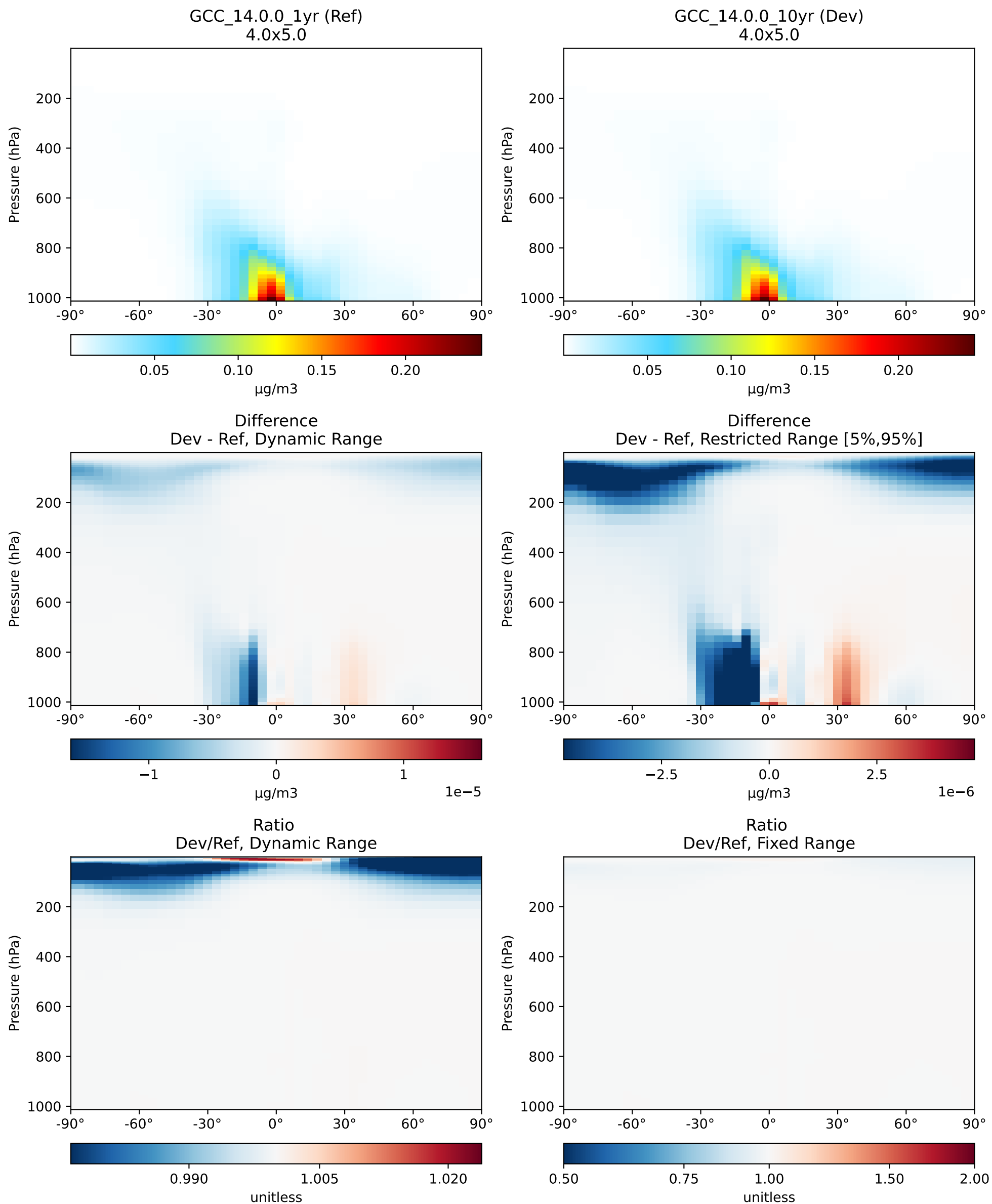
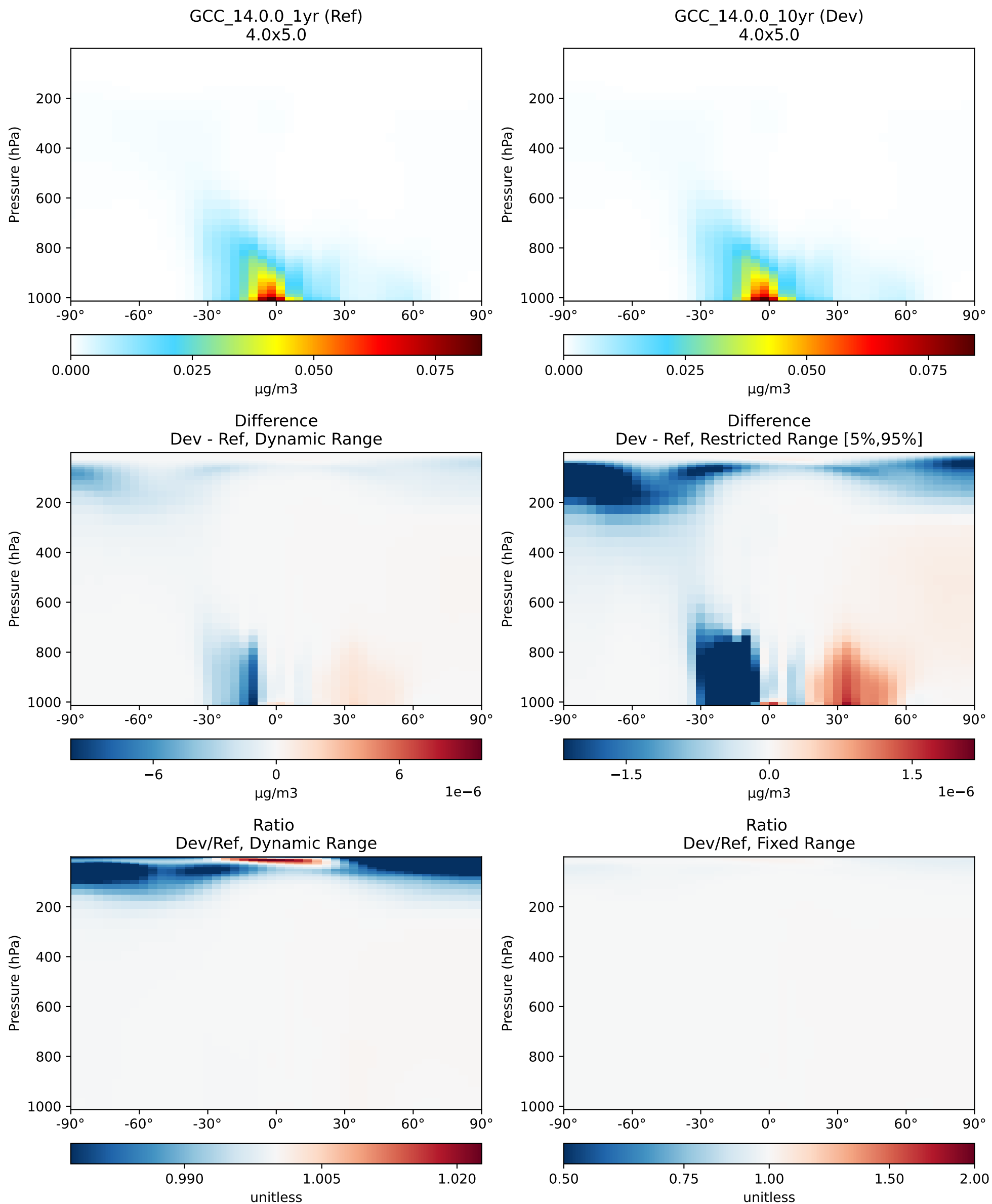


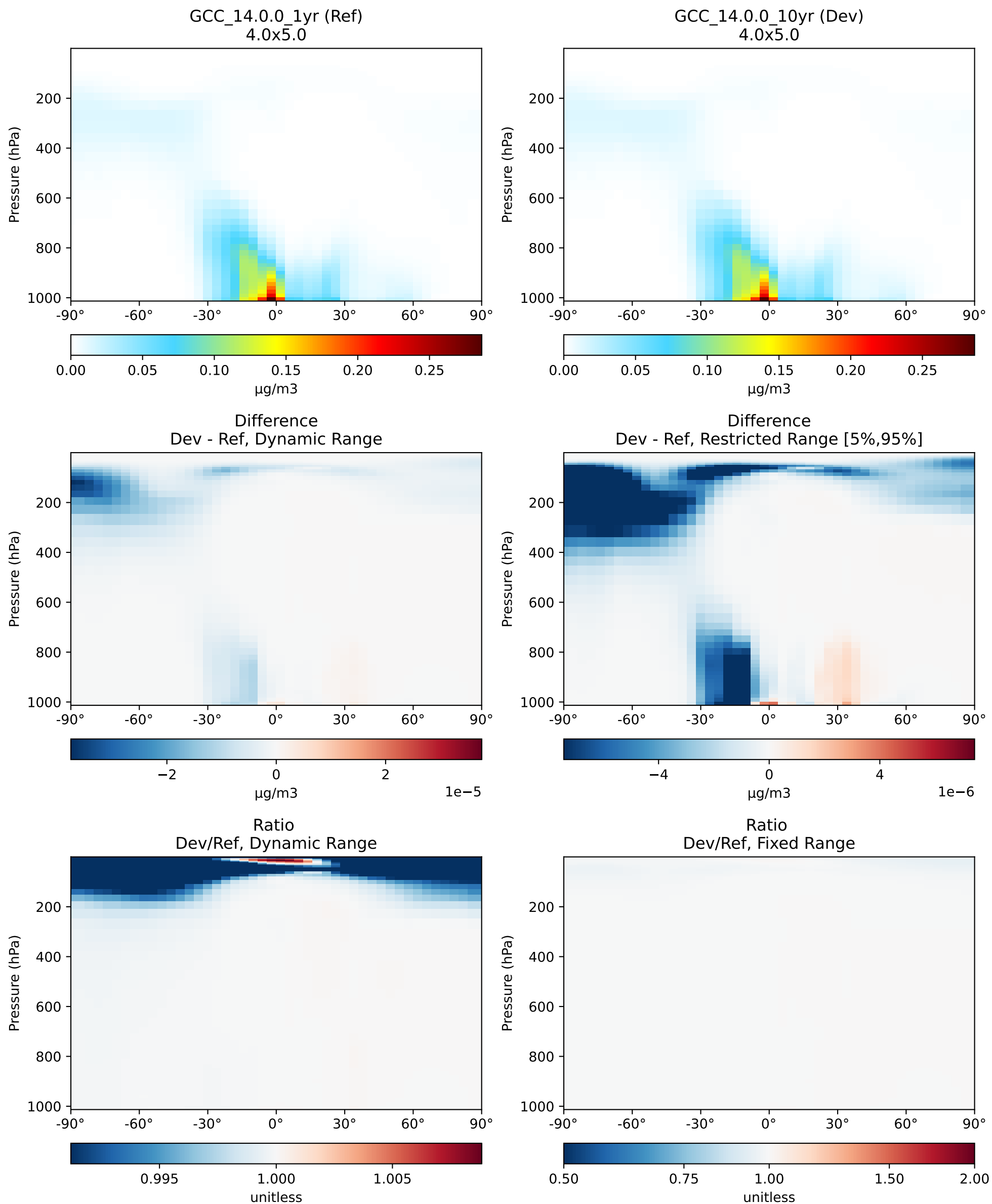
SpeciesConc_TSOA0, Zonal Mean (Oct2019)



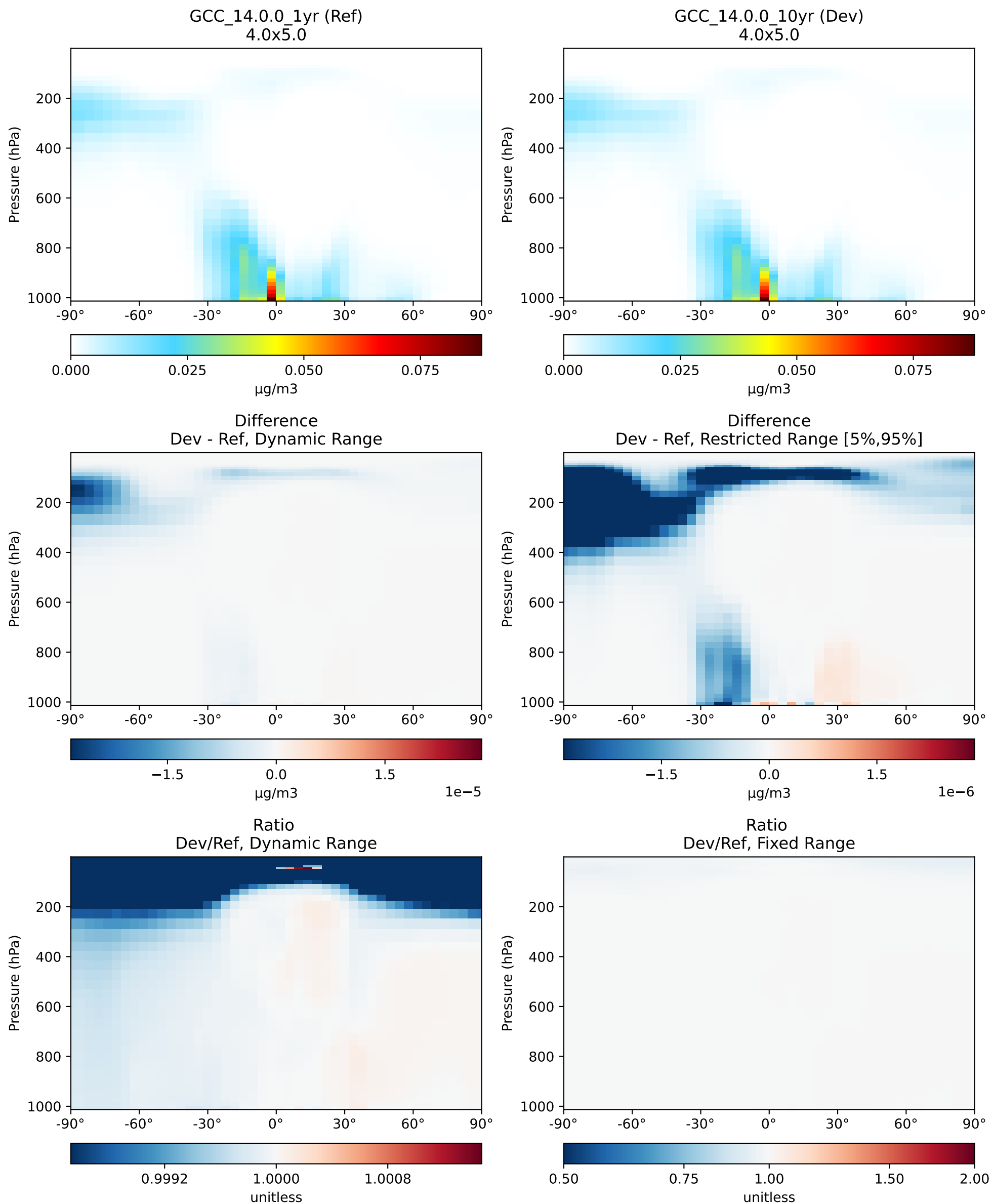
SpeciesConc_TSOA1, Zonal Mean (Oct2019)



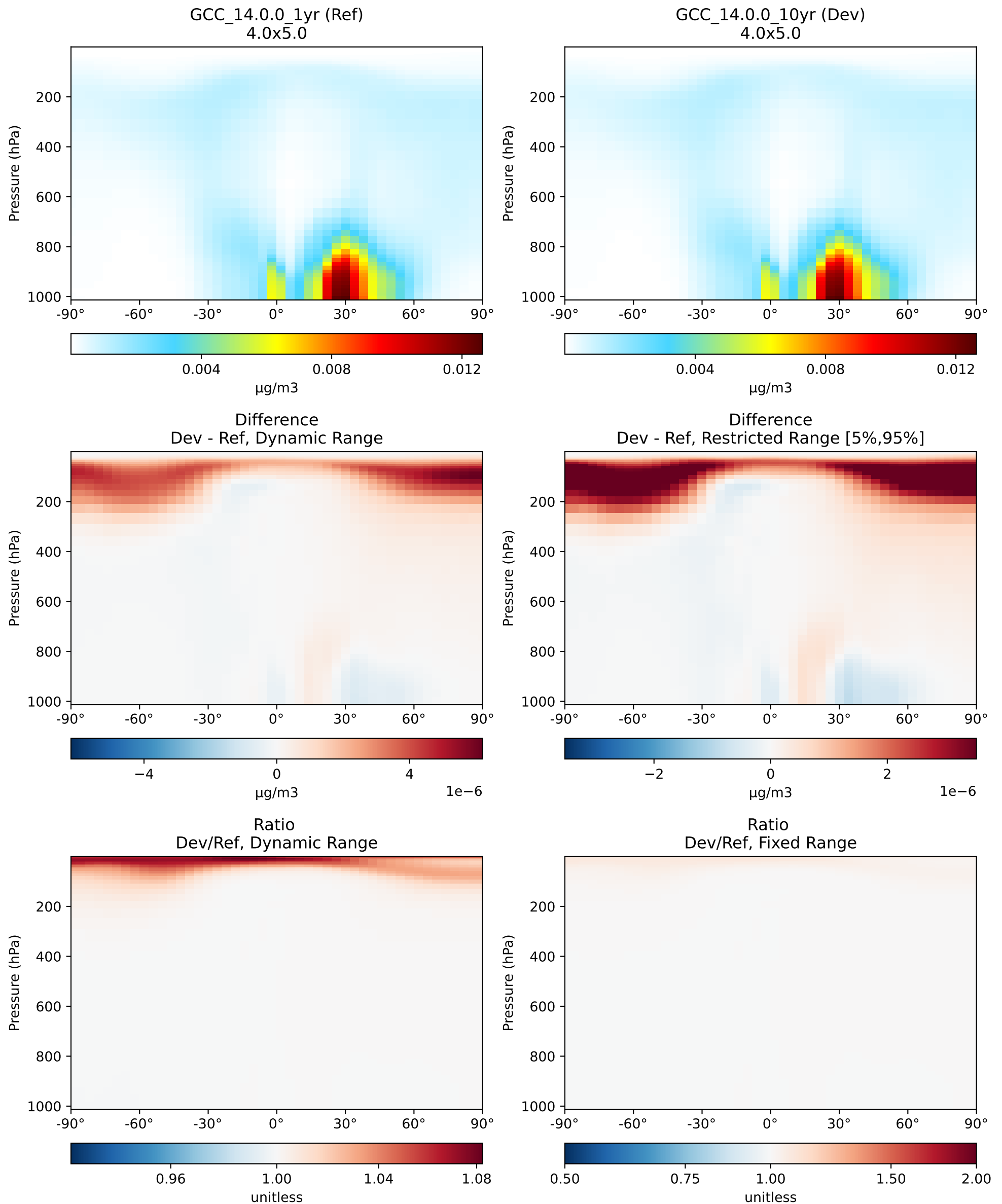
SpeciesConc_TSOA2, Zonal Mean (Oct2019)



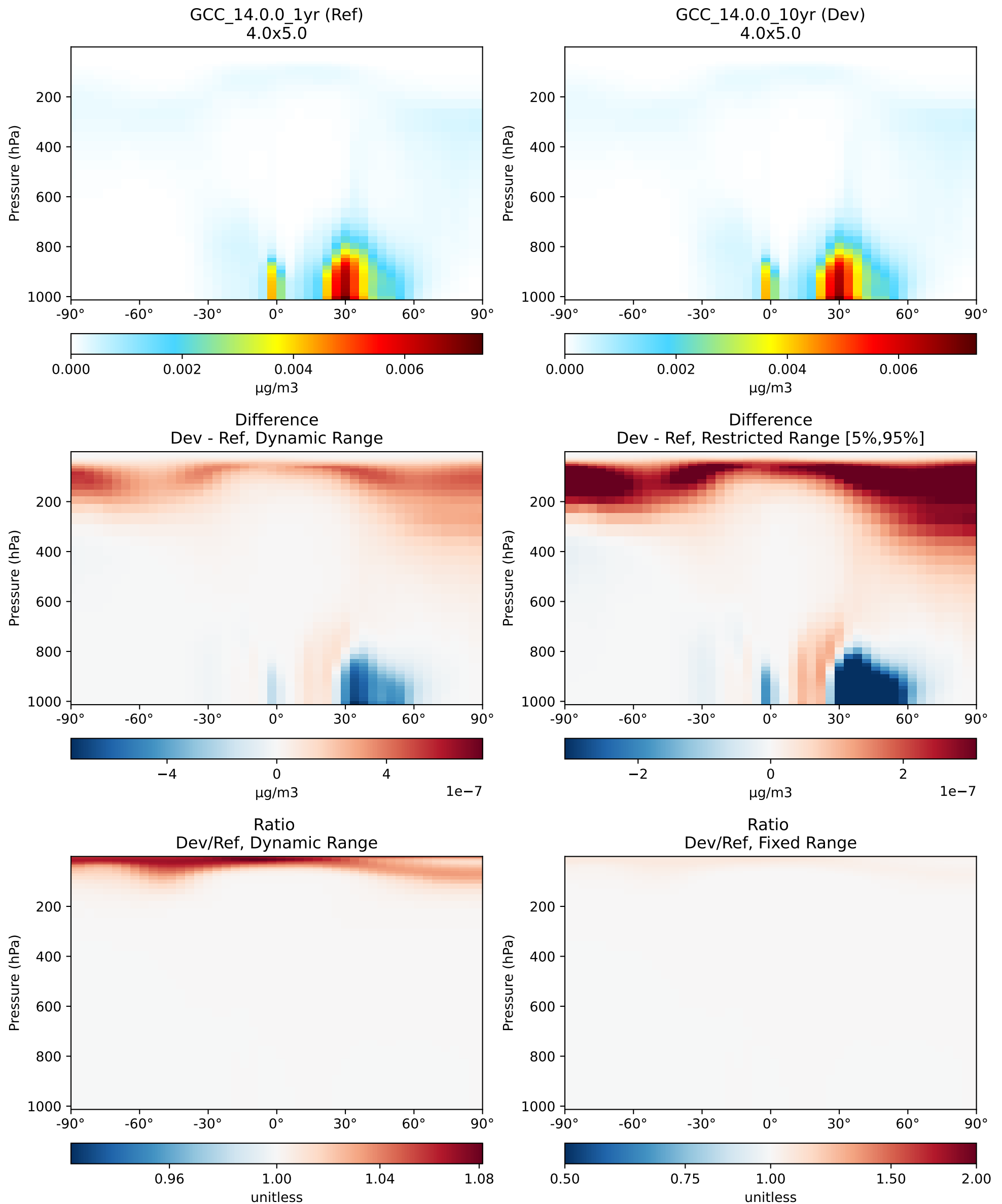
SpeciesConc_TSOA3, Zonal Mean (Oct2019)



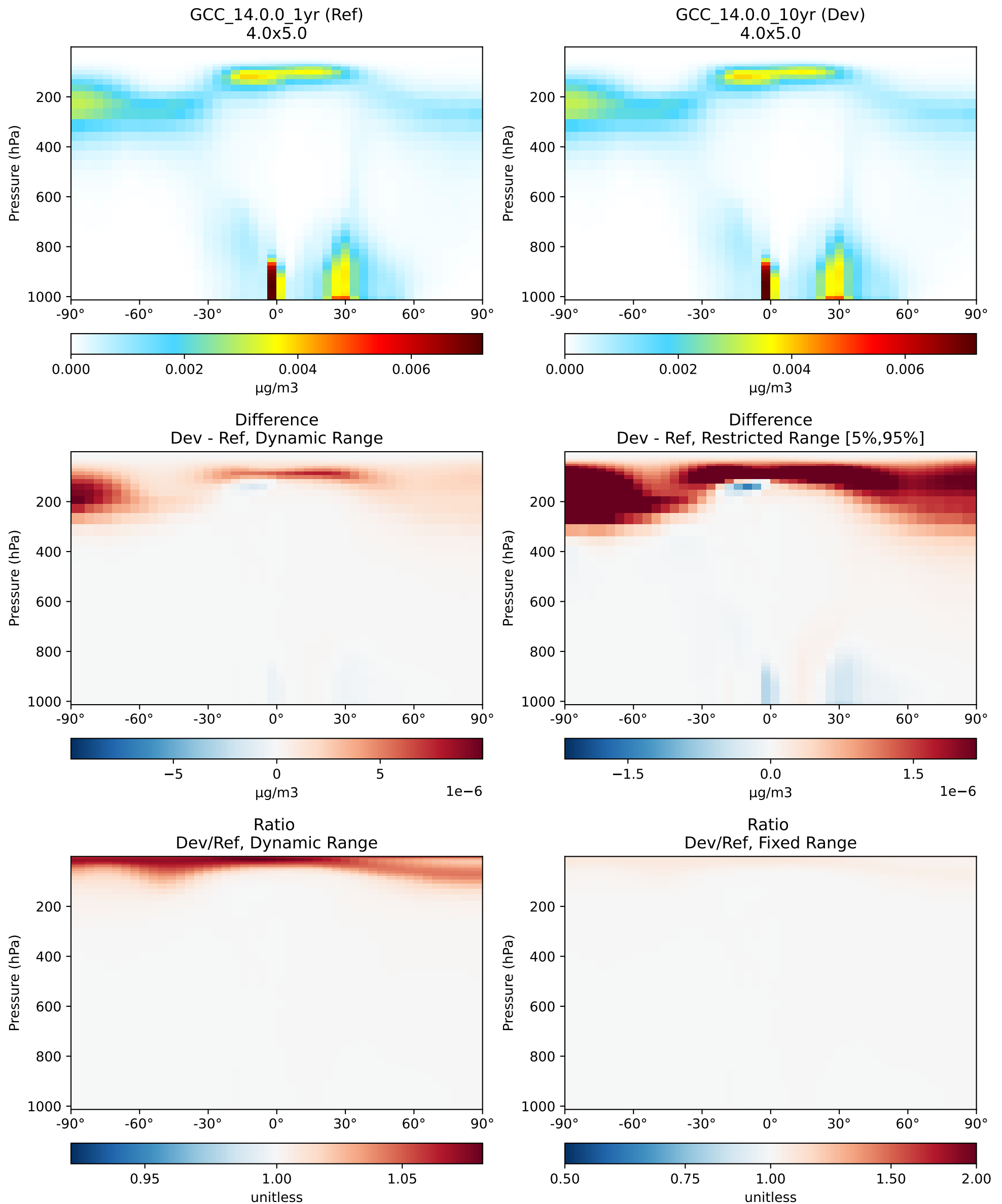
SpeciesConc_ASOA1, Zonal Mean (Oct2019)



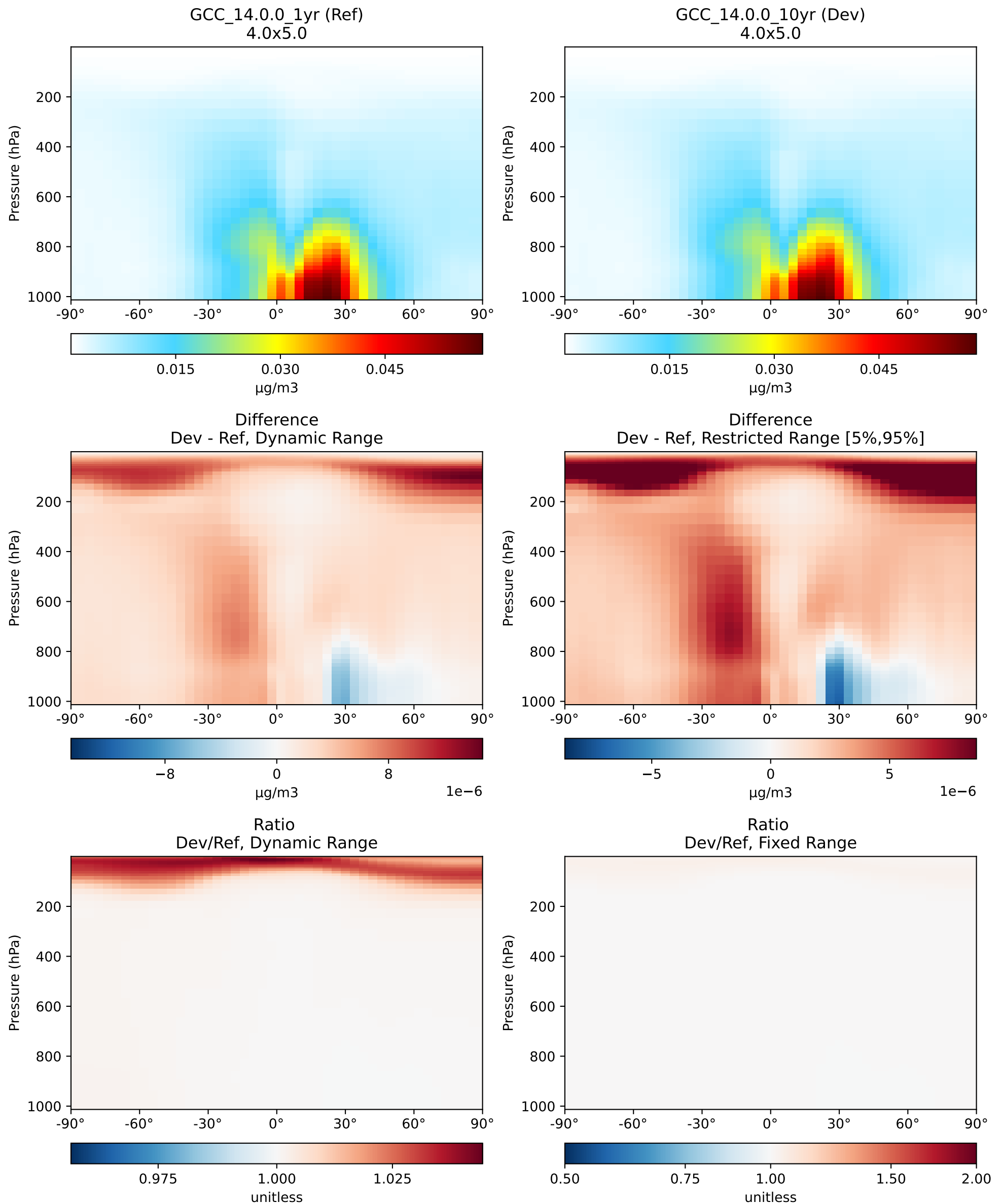
SpeciesConc_ASOA2, Zonal Mean (Oct2019)



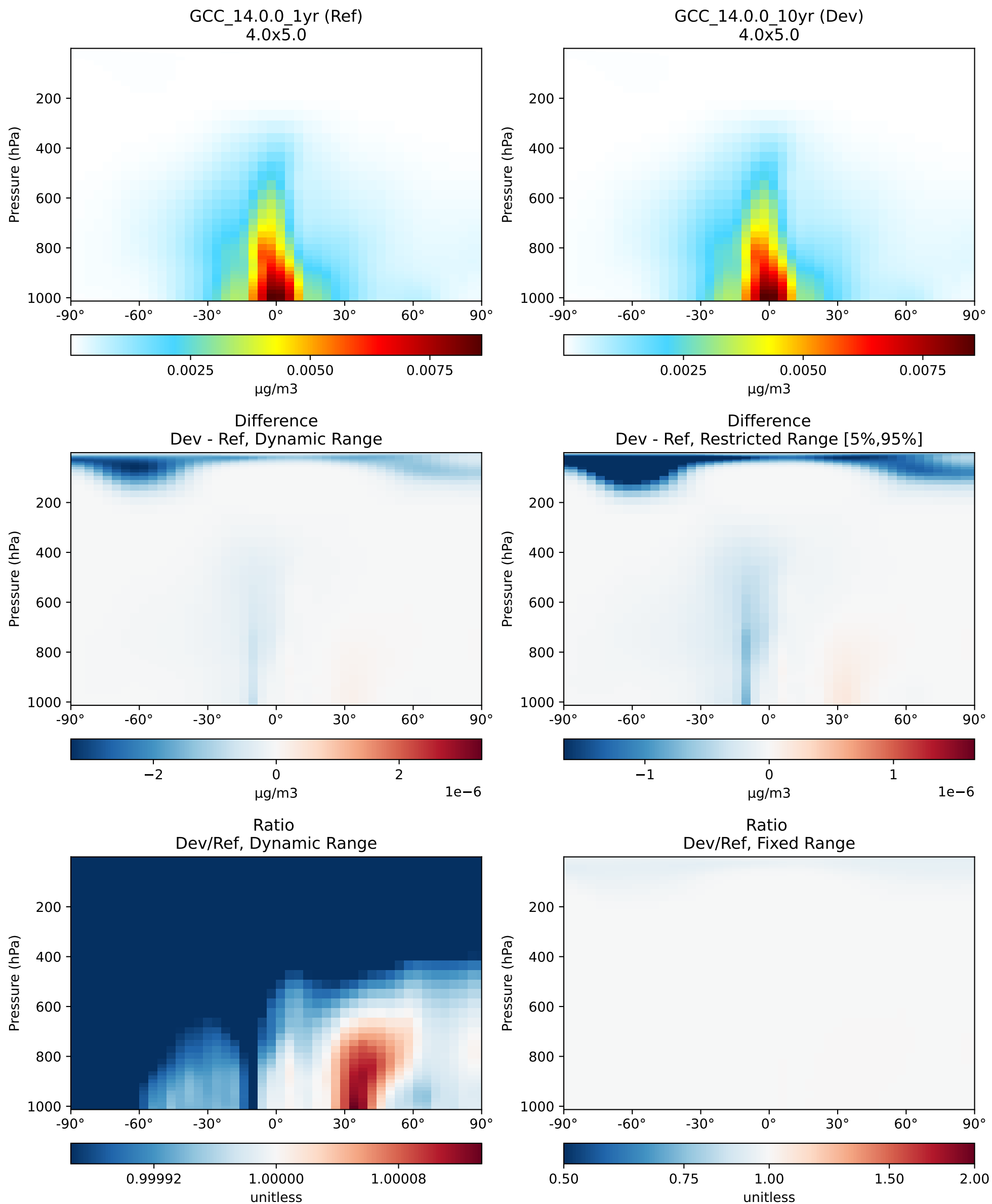
SpeciesConc_ASOA3, Zonal Mean (Oct2019)



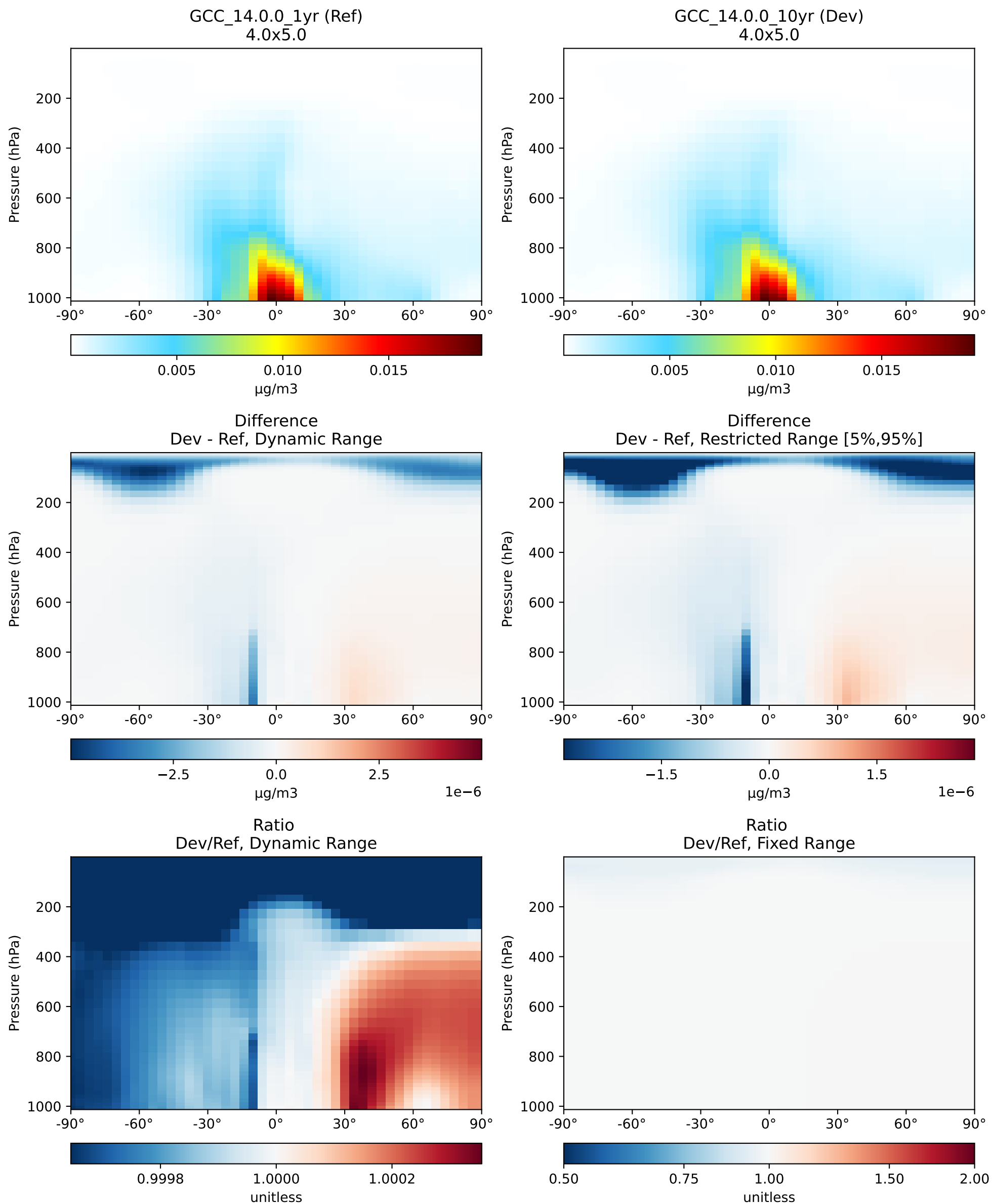
SpeciesConc_ASOAN, Zonal Mean (Oct2019)



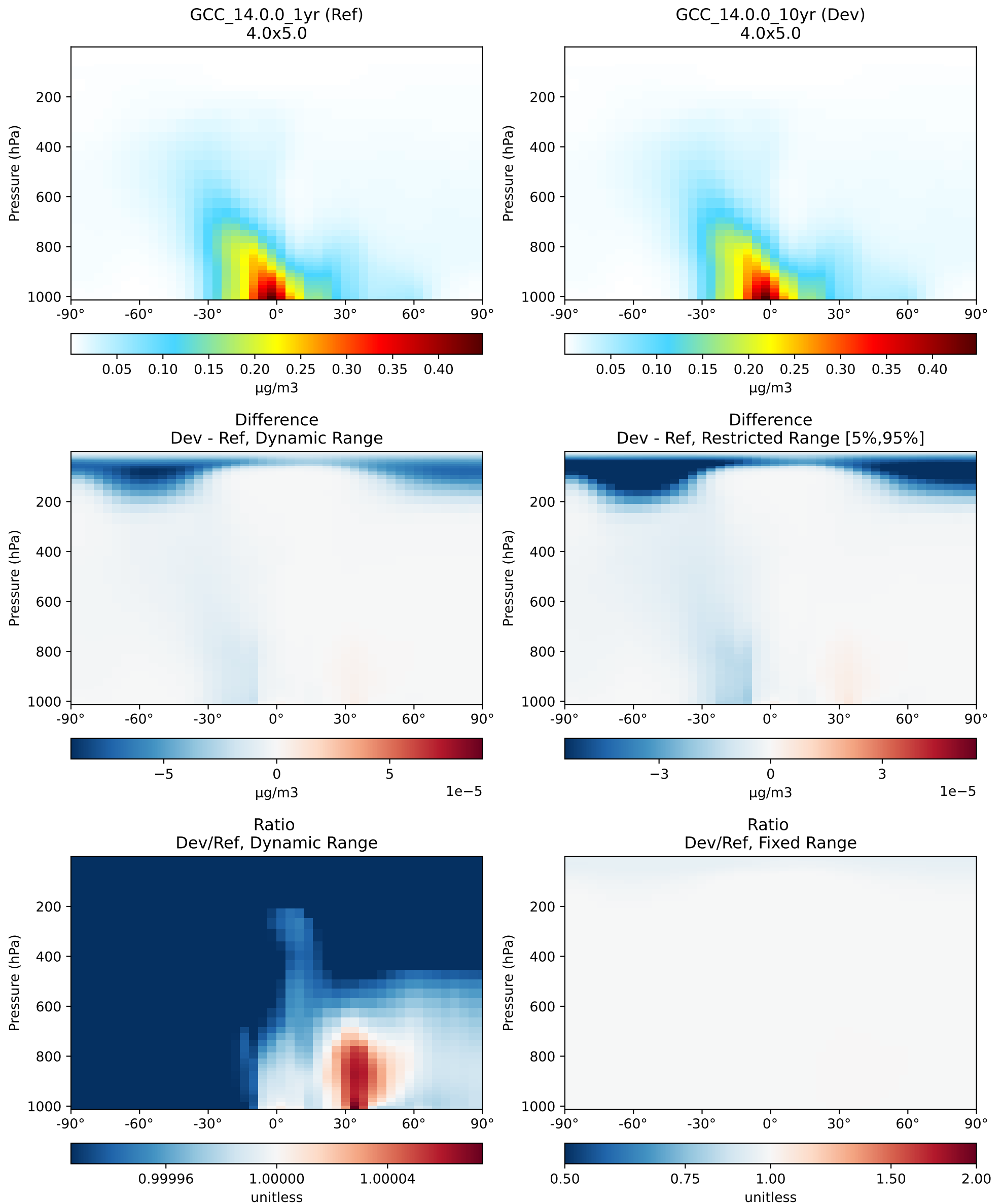
SpeciesConc_TSOG0, Zonal Mean (Oct2019)



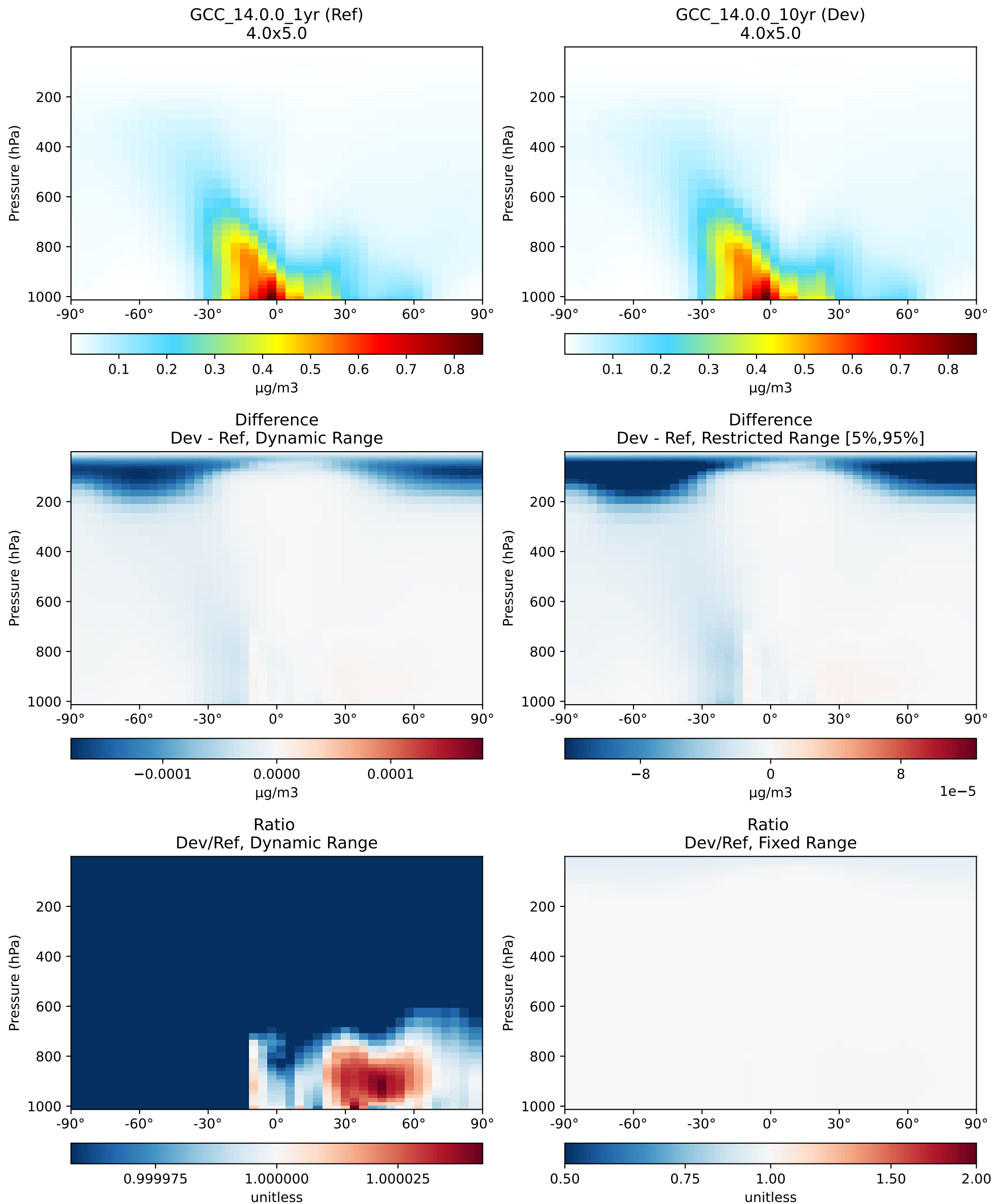
SpeciesConc_TSOG1, Zonal Mean (Oct2019)



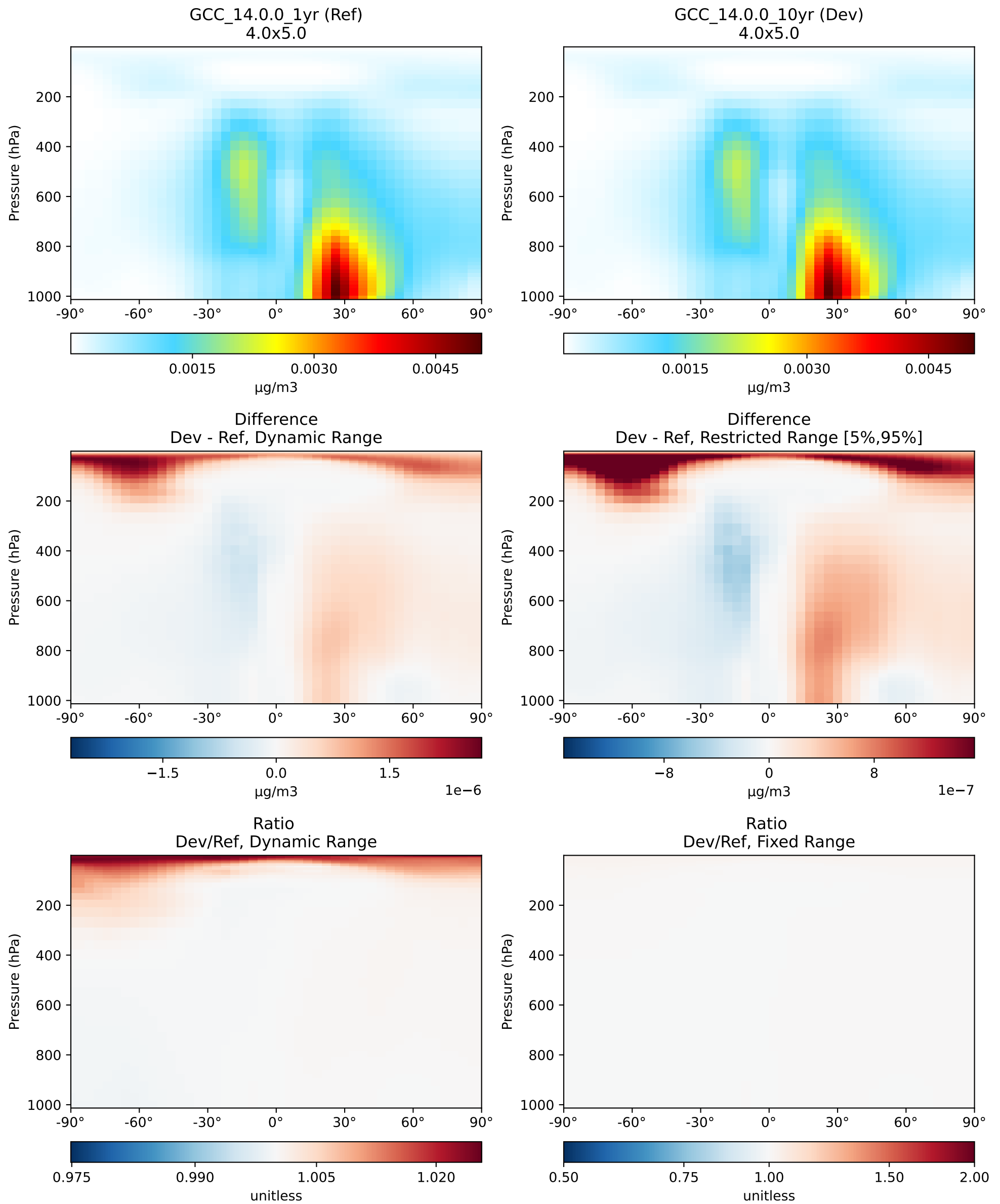
SpeciesConc_TSOG2, Zonal Mean (Oct2019)



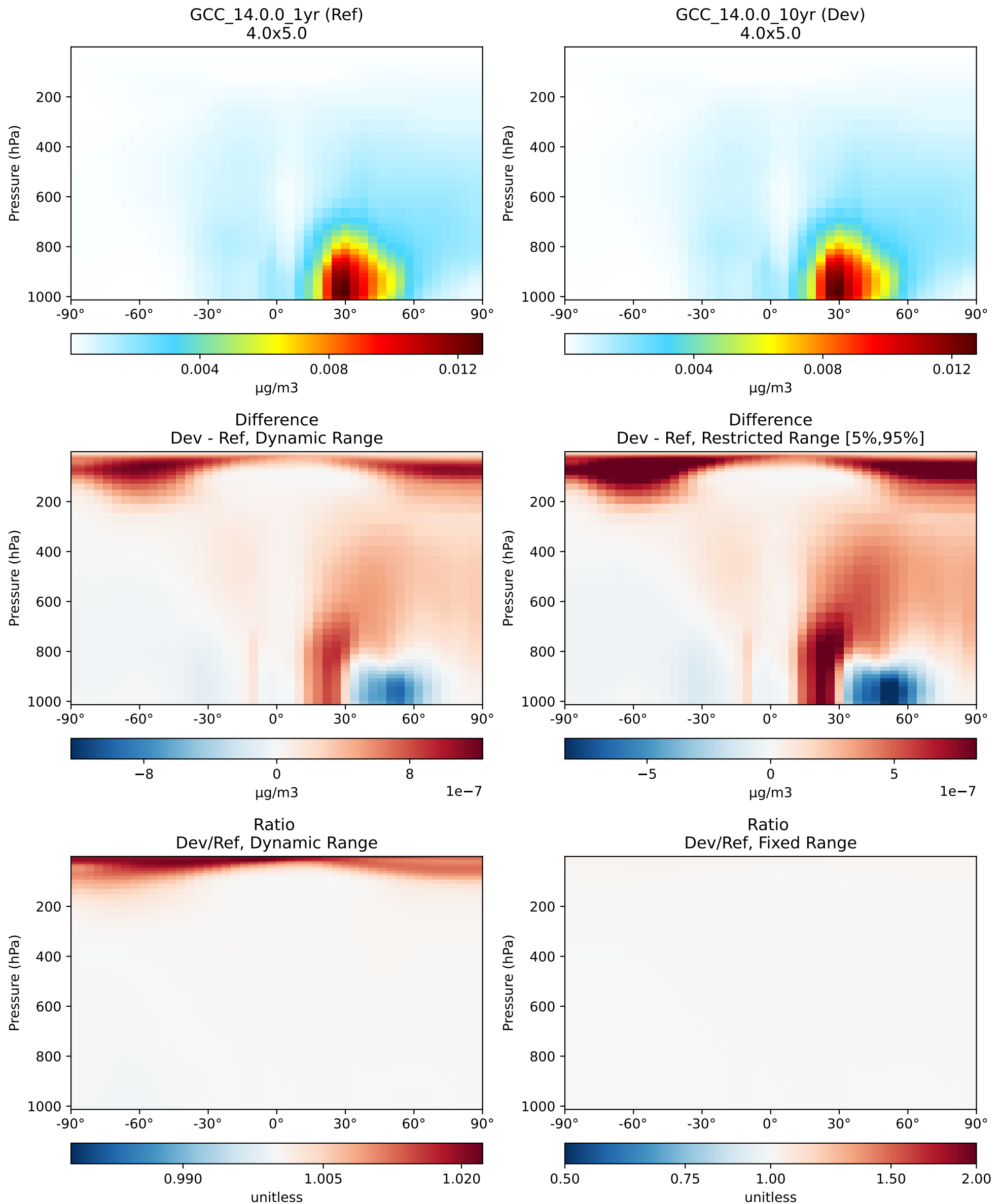
SpeciesConc_TSOG3, Zonal Mean (Oct2019)



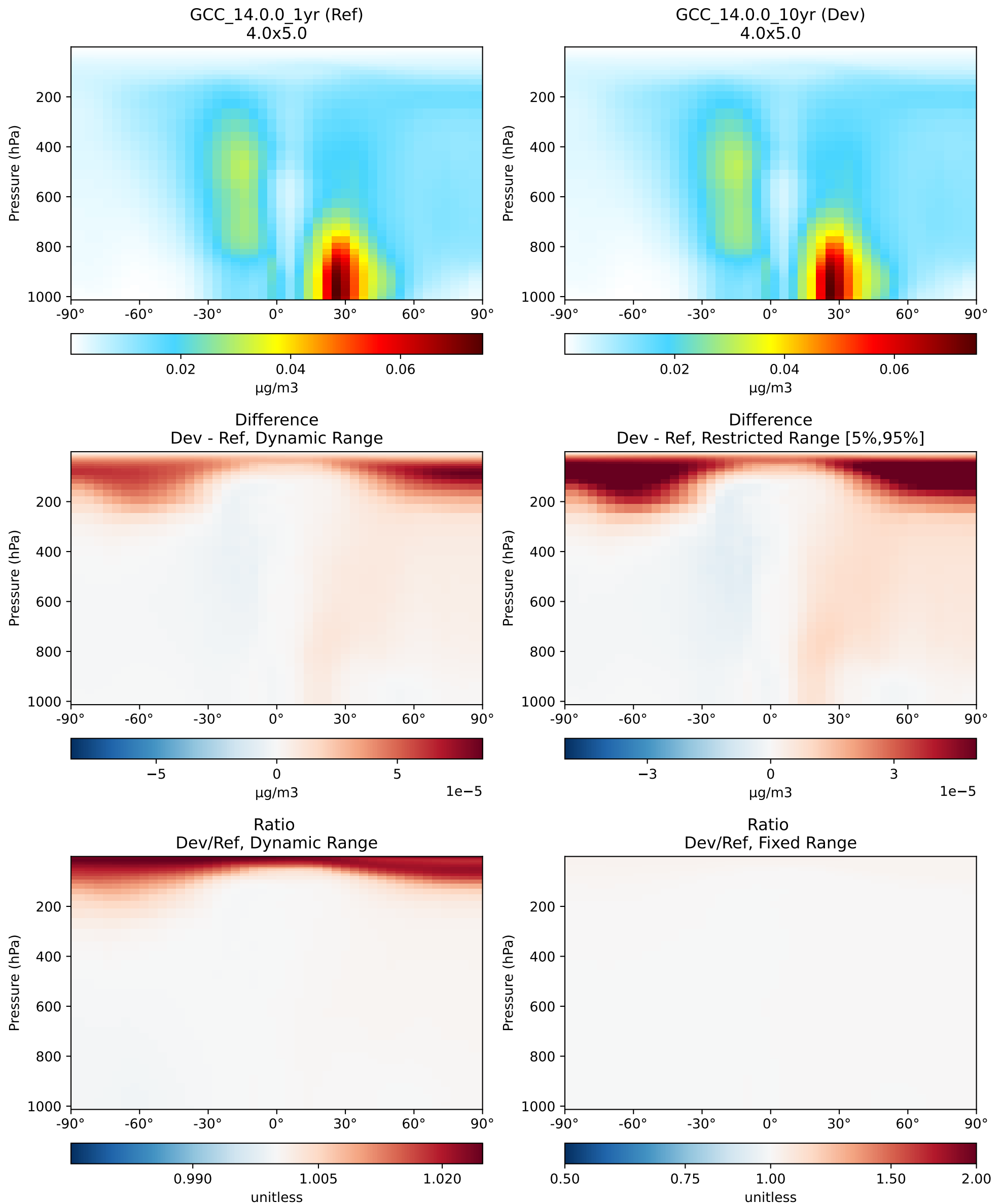
SpeciesConc_ASOG1, Zonal Mean (Oct2019)



SpeciesConc_ASOG2, Zonal Mean (Oct2019)

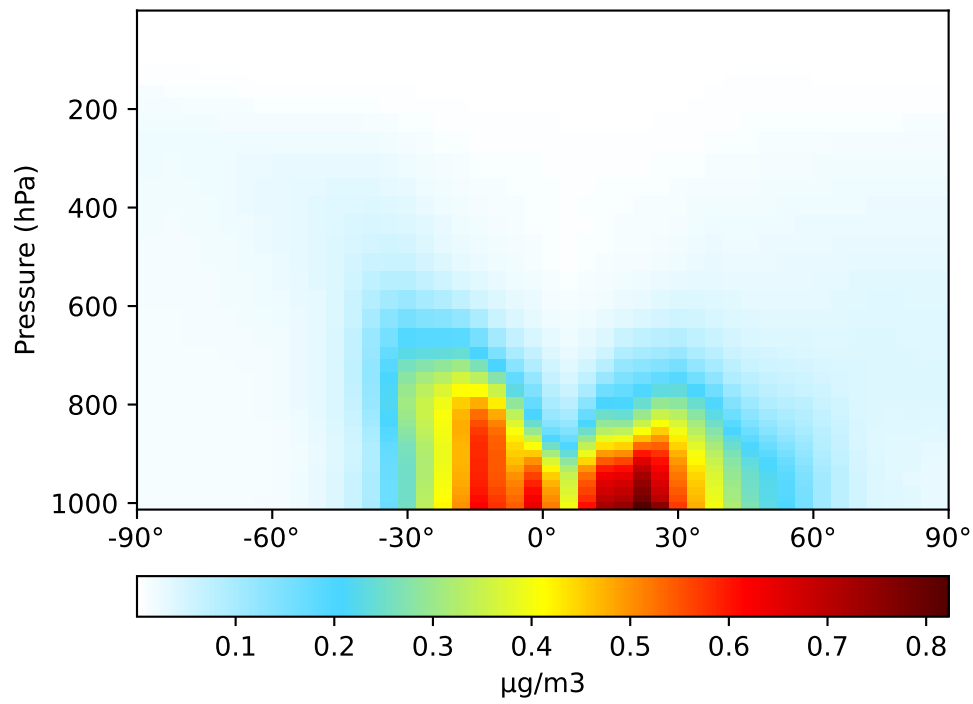


SpeciesConc_ASOG3, Zonal Mean (Oct2019)

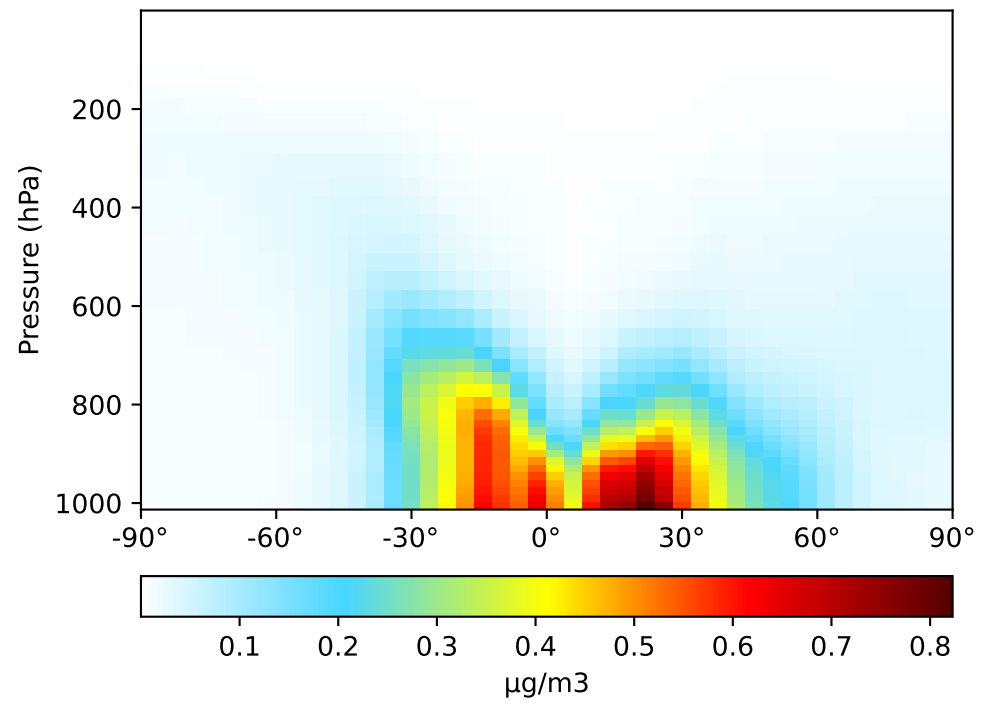


SpeciesConc_INDIOL, Zonal Mean (Oct2019)

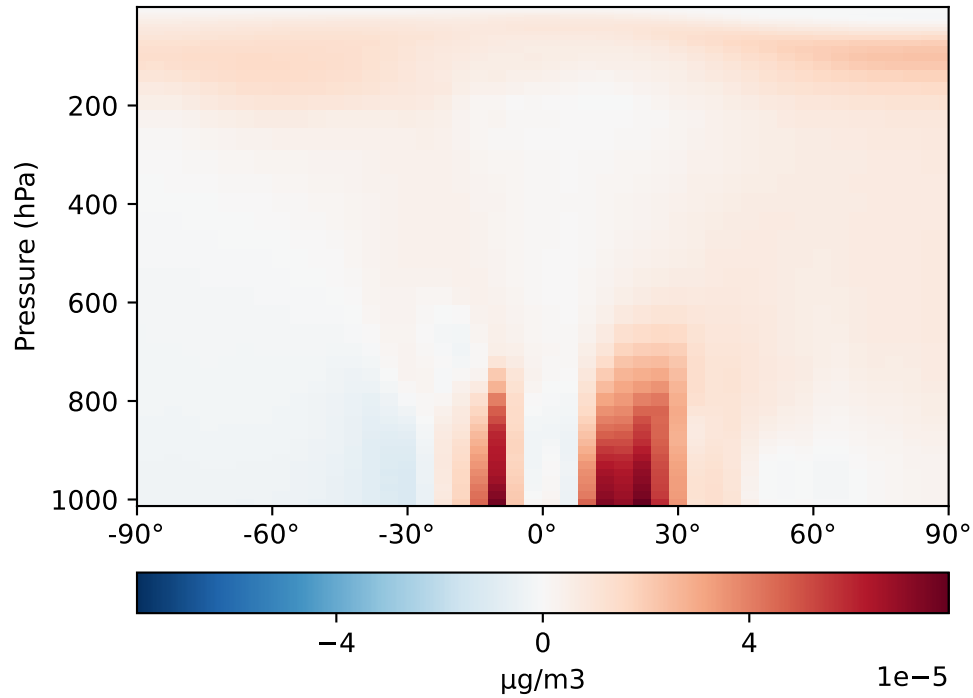
GCC_14.0.0_1yr (Ref)
4.0x5.0



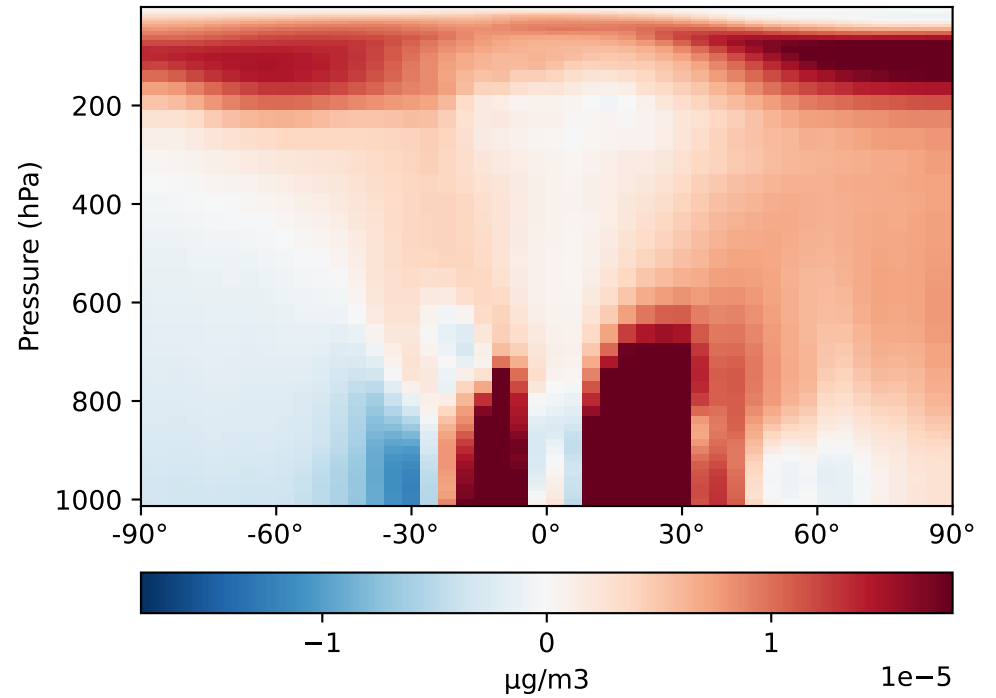
GCC_14.0.0_10yr (Dev)
4.0x5.0



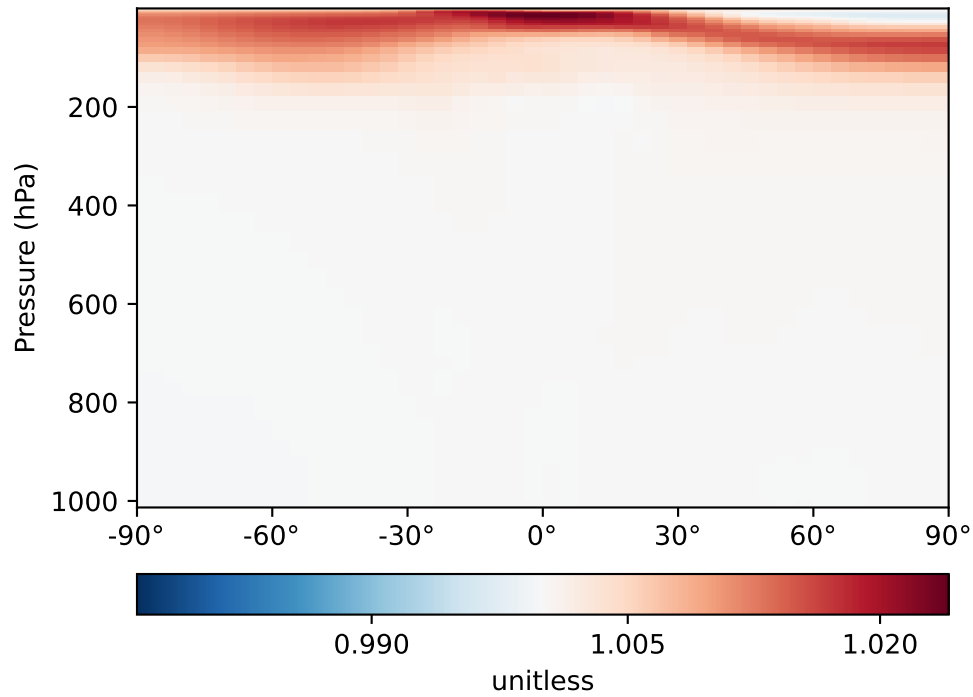
Difference
Dev - Ref, Dynamic Range



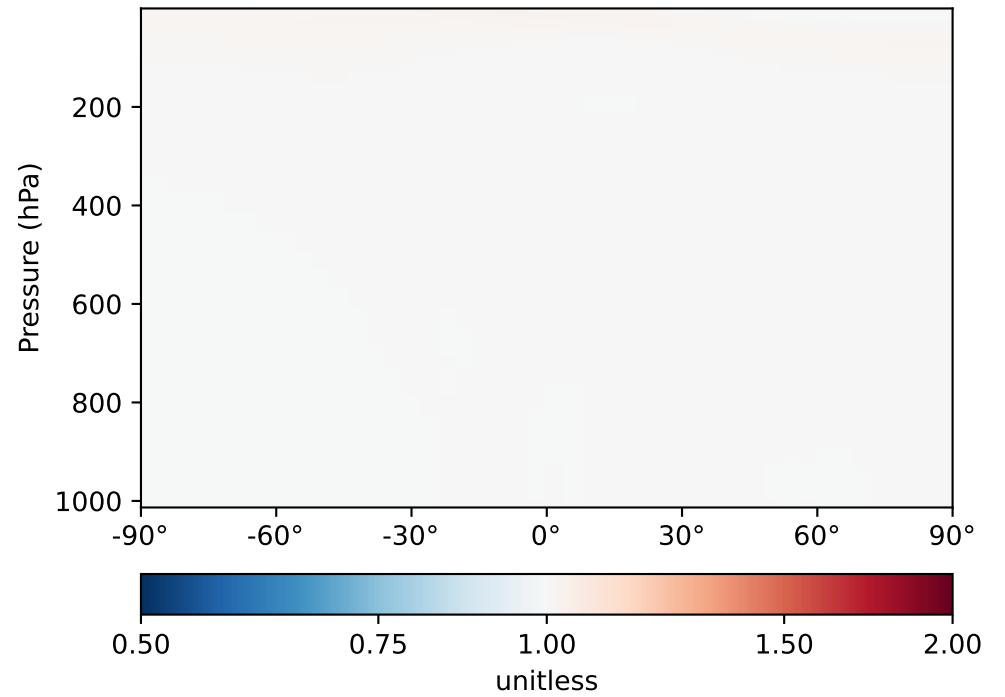
Difference
Dev - Ref, Restricted Range [5%,95%]



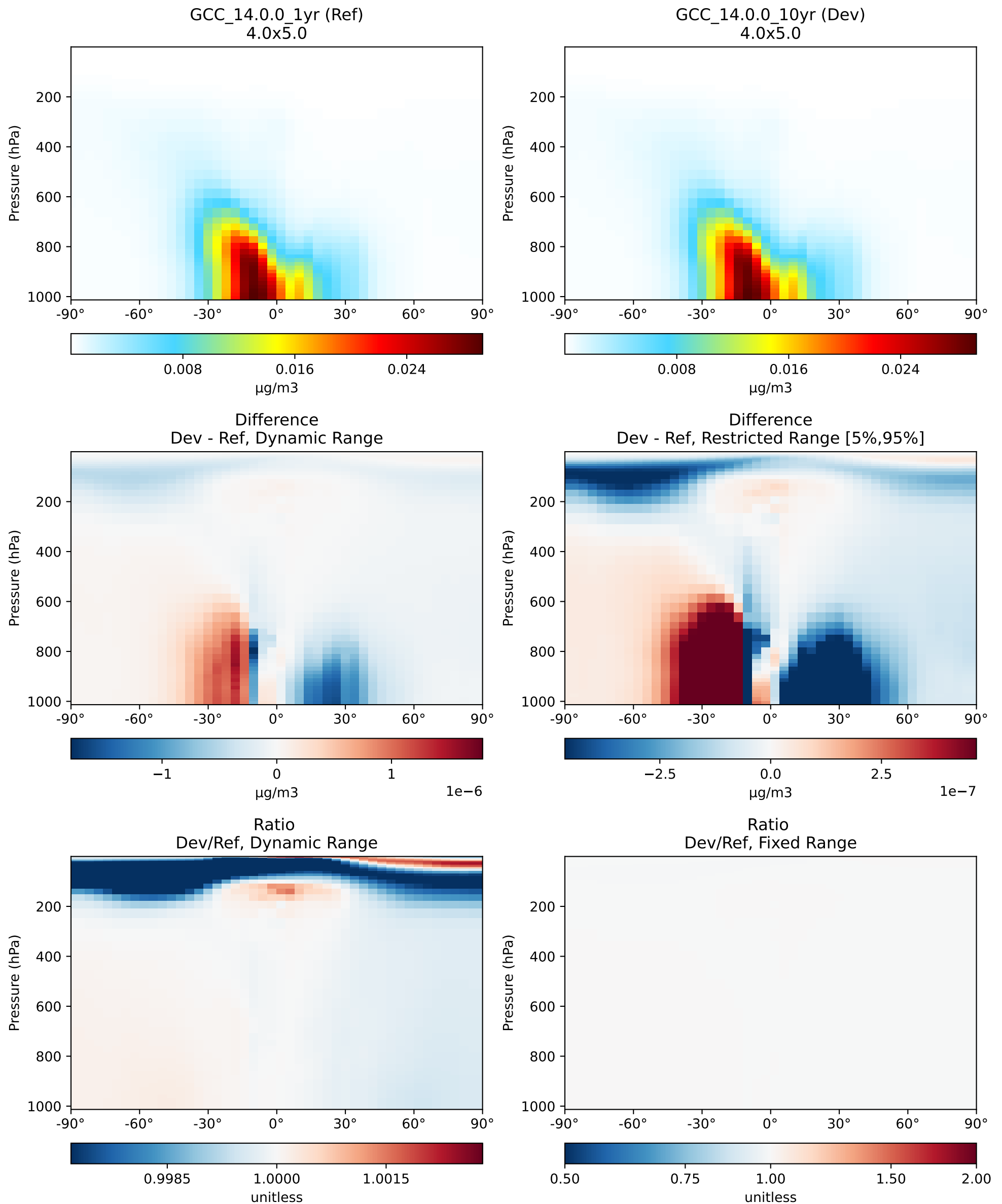
Ratio
Dev/Ref, Dynamic Range



Ratio
Dev/Ref, Fixed Range

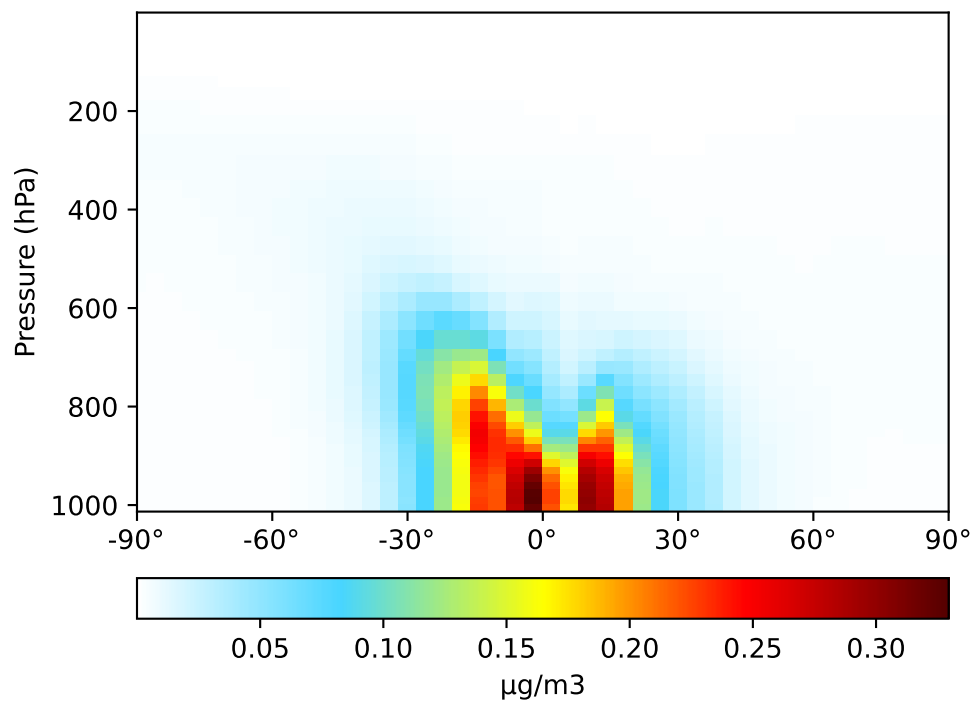


SpeciesConc_LVOCOA, Zonal Mean (Oct2019)

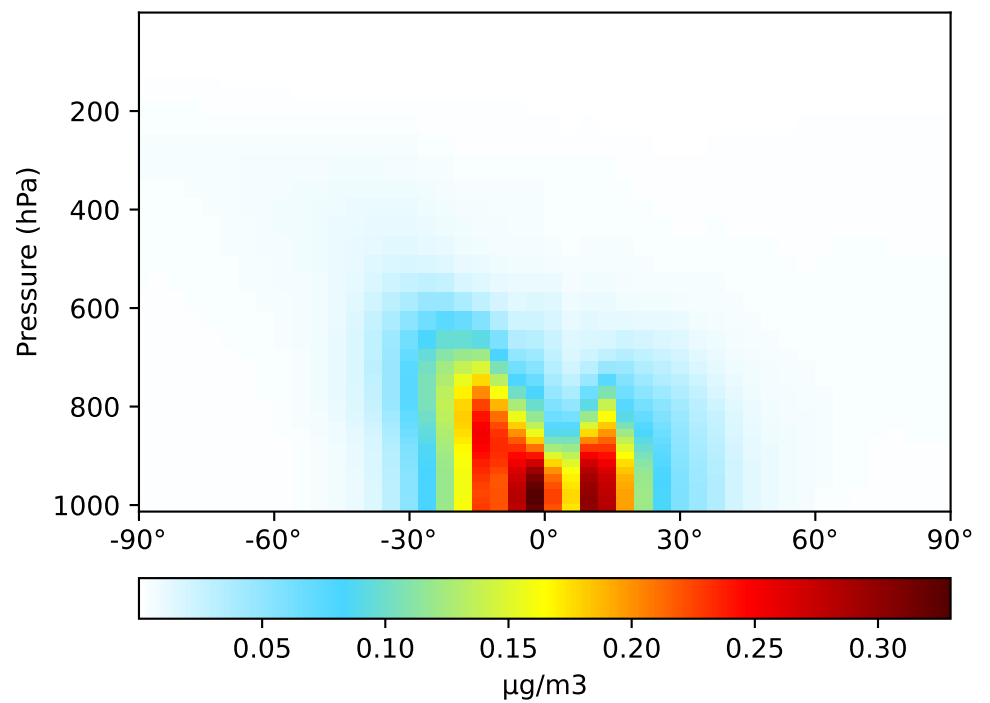


SpeciesConc_SOAIE, Zonal Mean (Oct2019)

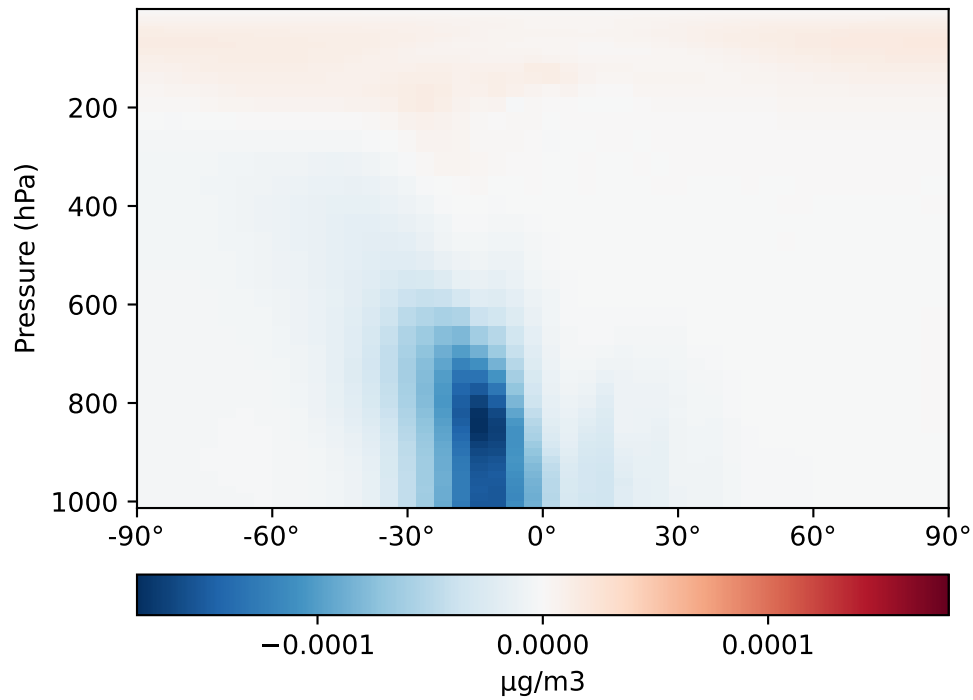
GCC_14.0.0_1yr (Ref)
4.0x5.0



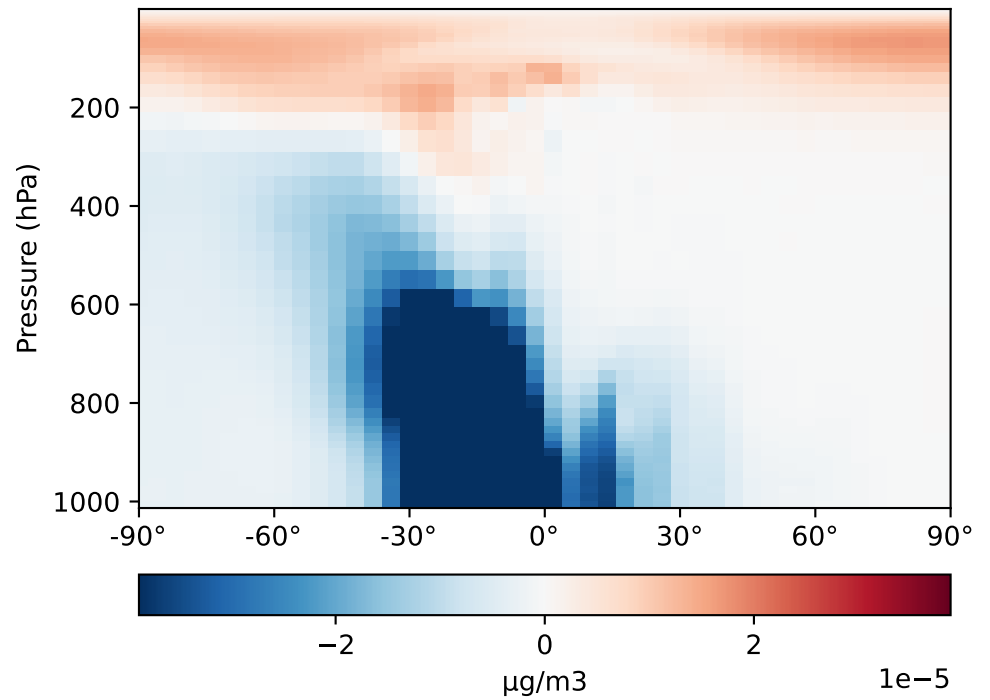
GCC_14.0.0_10yr (Dev)
4.0x5.0



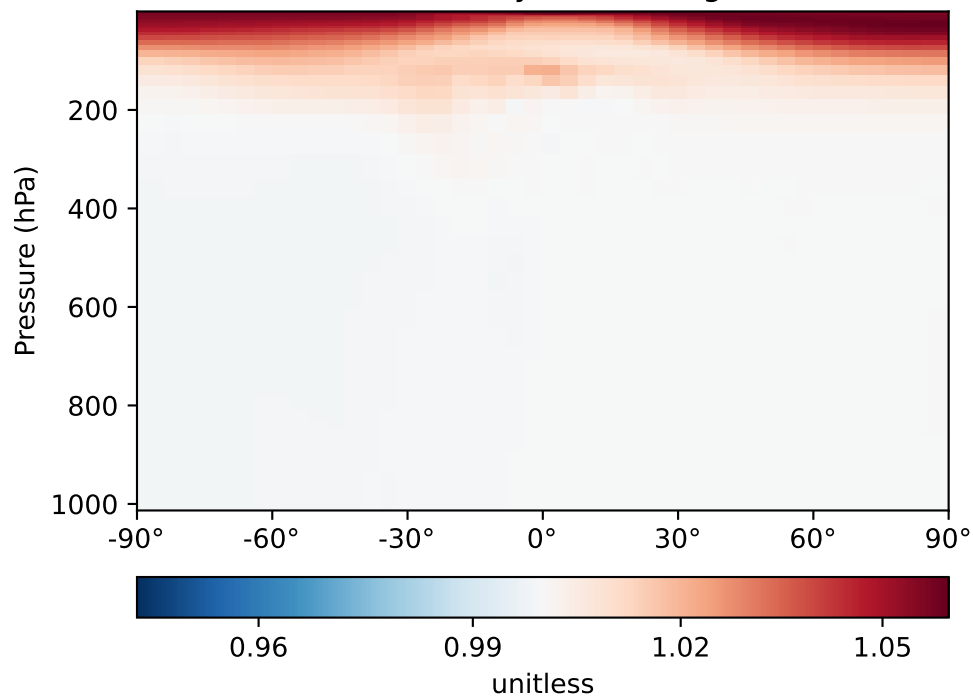
Difference
Dev - Ref, Dynamic Range



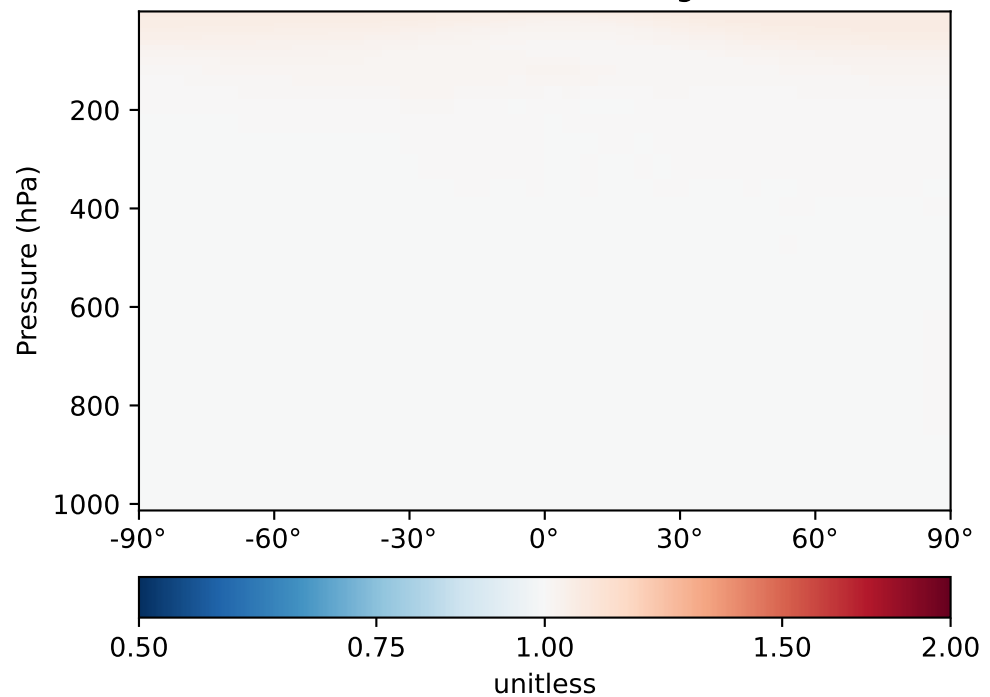
Difference
Dev - Ref, Restricted Range [5%,95%]



Ratio
Dev/Ref, Dynamic Range

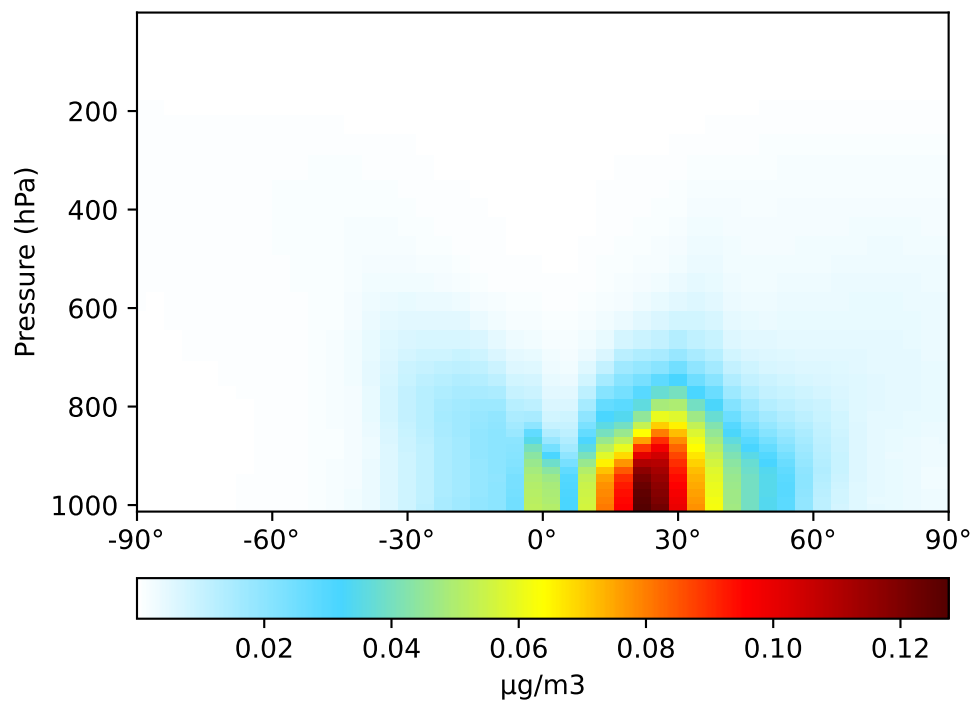


Ratio
Dev/Ref, Fixed Range

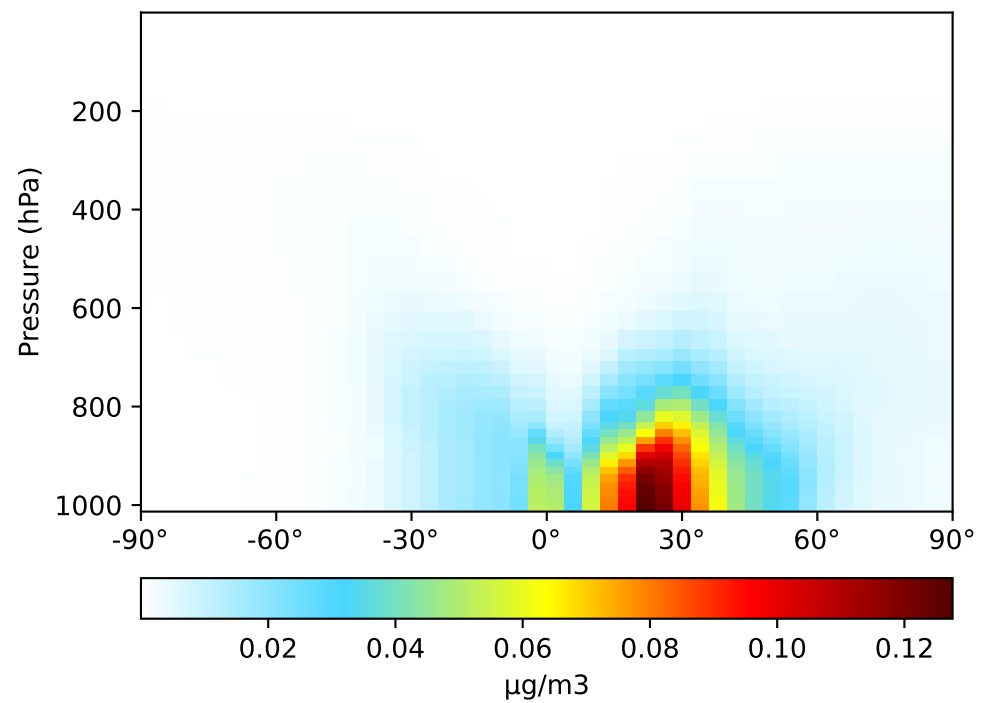


SpeciesConc_SOAGX, Zonal Mean (Oct2019)

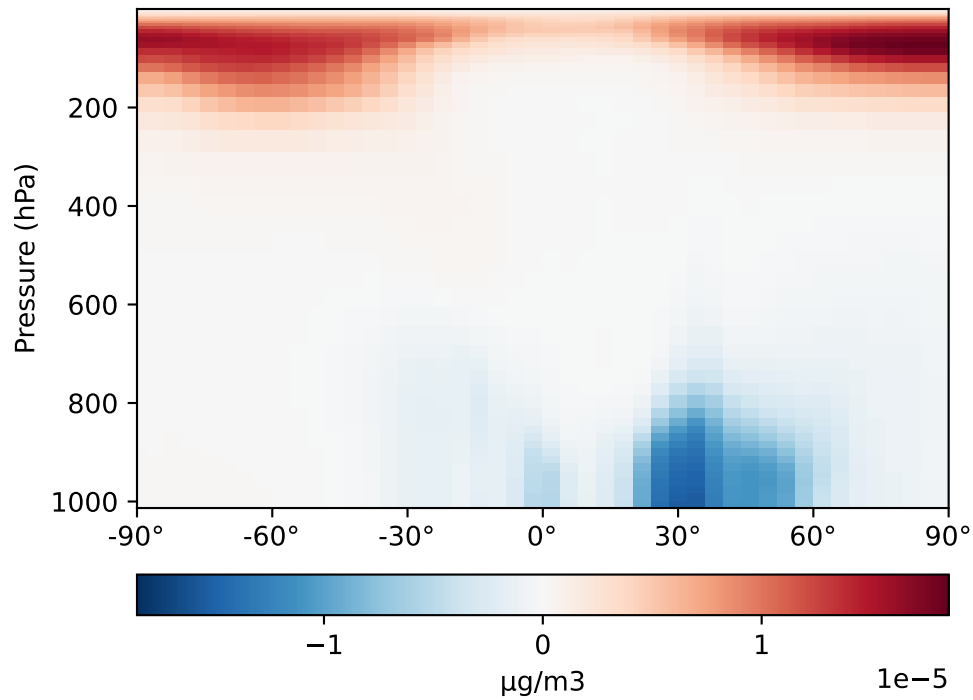
GCC_14.0.0_1yr (Ref)
4.0x5.0



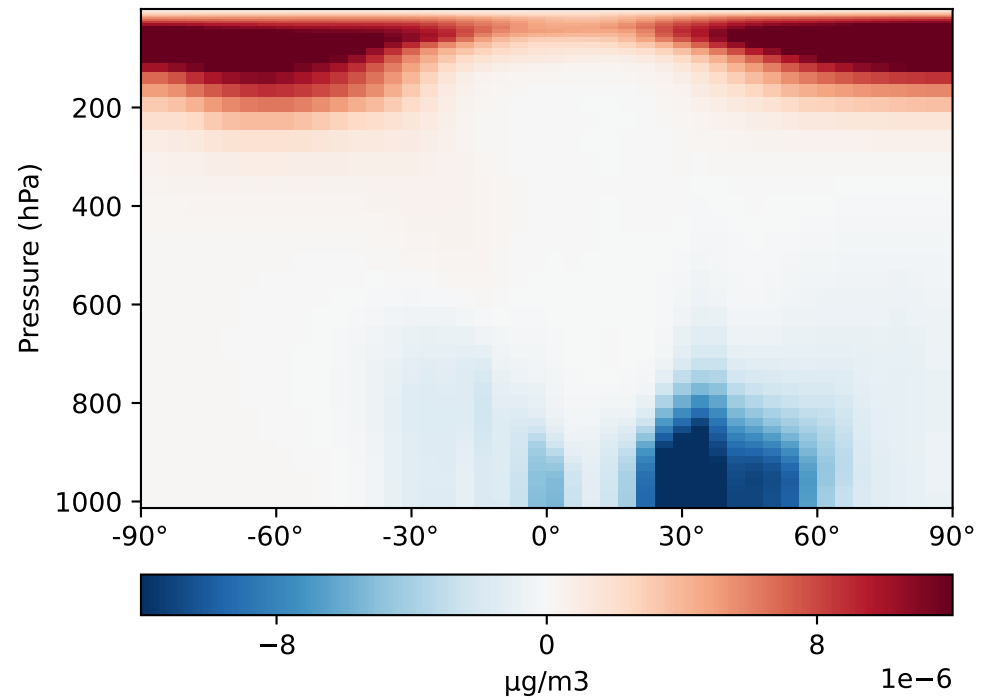
GCC_14.0.0_10yr (Dev)
4.0x5.0



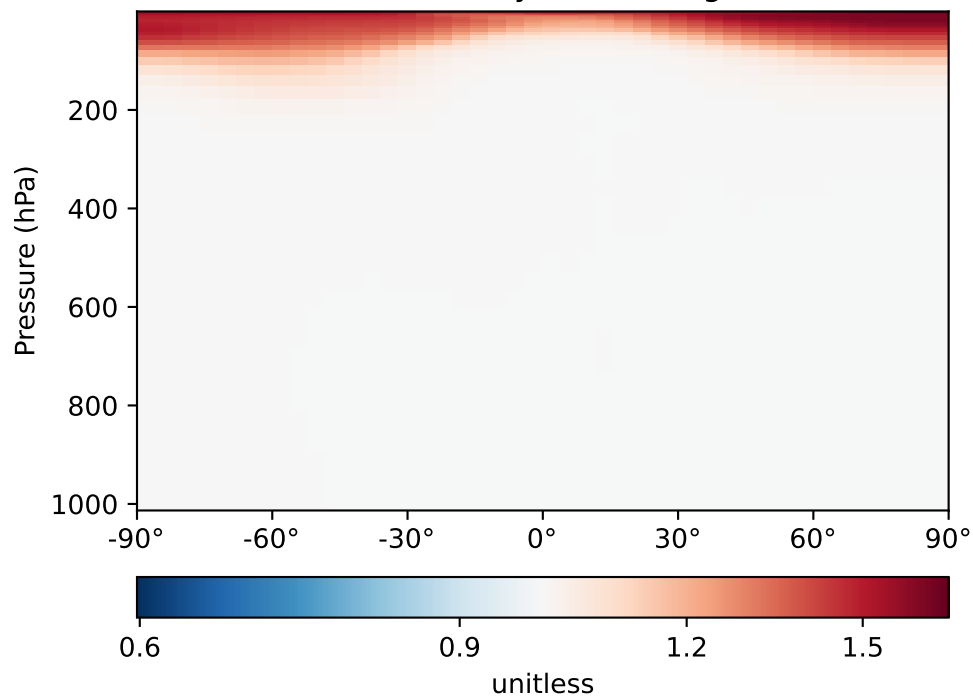
Difference
Dev - Ref, Dynamic Range



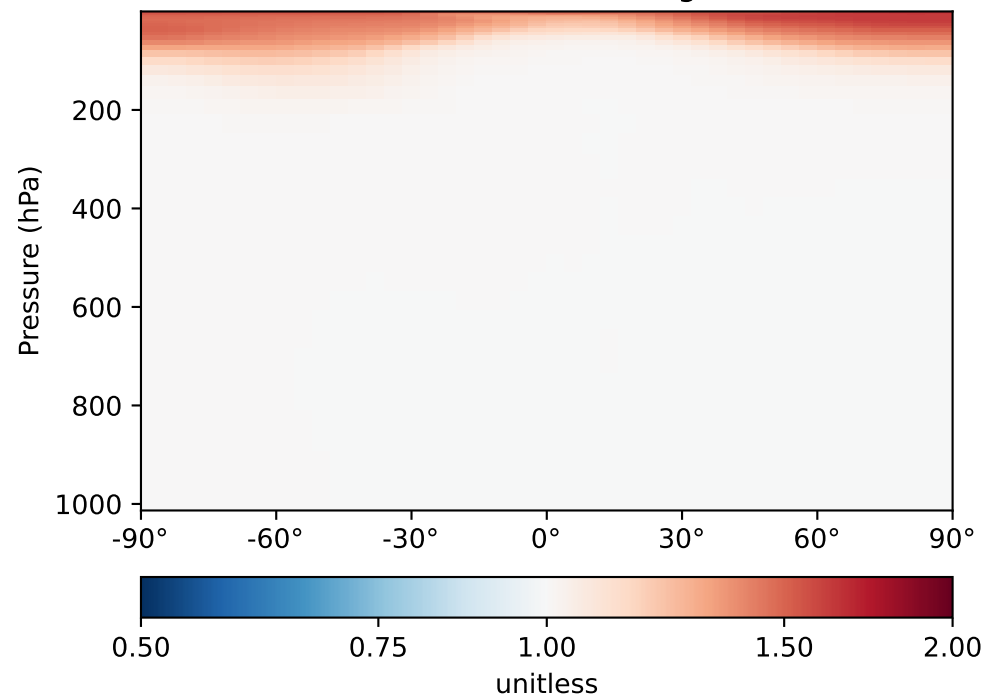
Difference
Dev - Ref, Restricted Range [5%,95%]



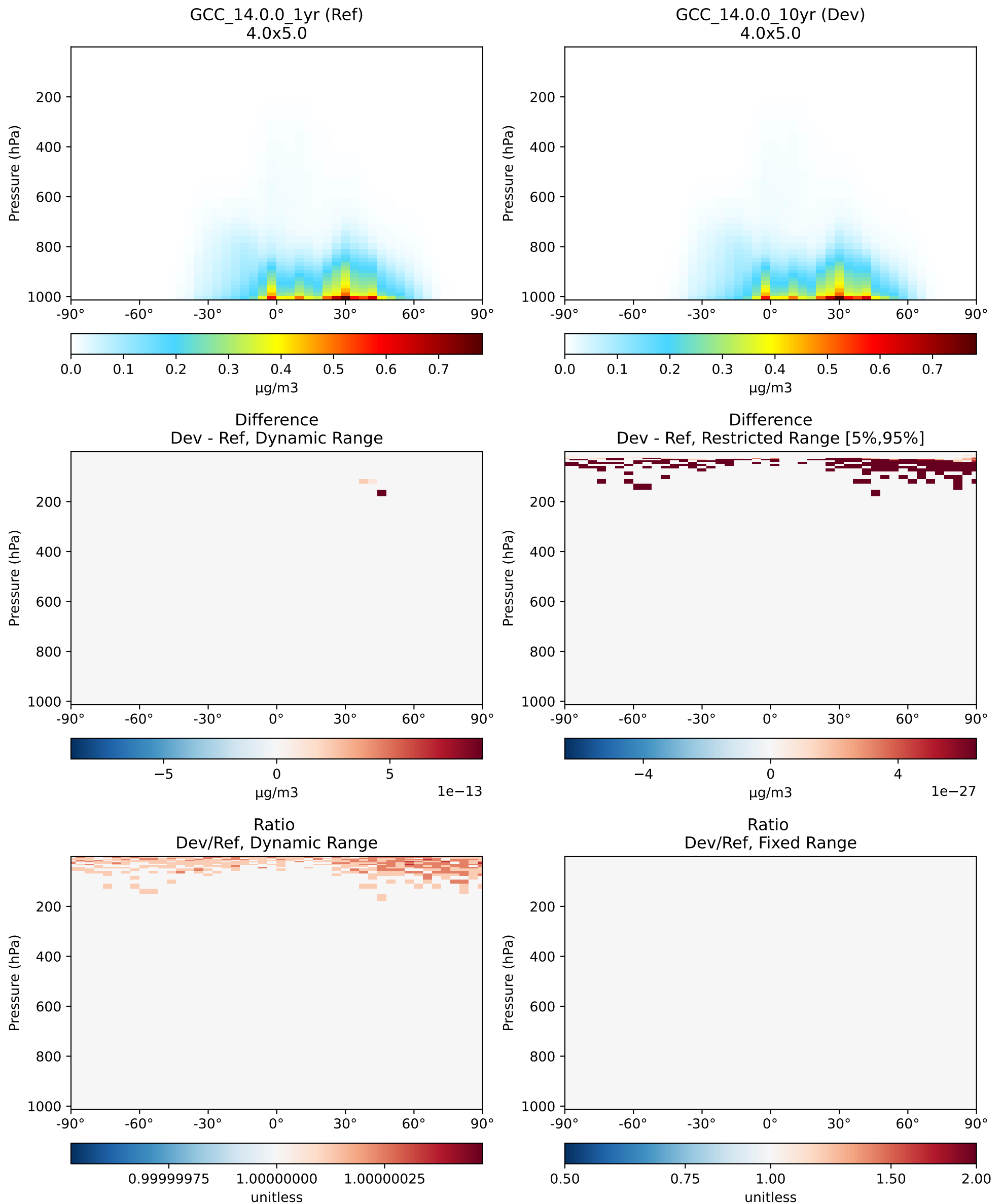
Ratio
Dev/Ref, Dynamic Range



Ratio
Dev/Ref, Fixed Range



SpeciesConc_SOAP, Zonal Mean (Oct2019)



SpeciesConc_SOAS, Zonal Mean (Oct2019)

