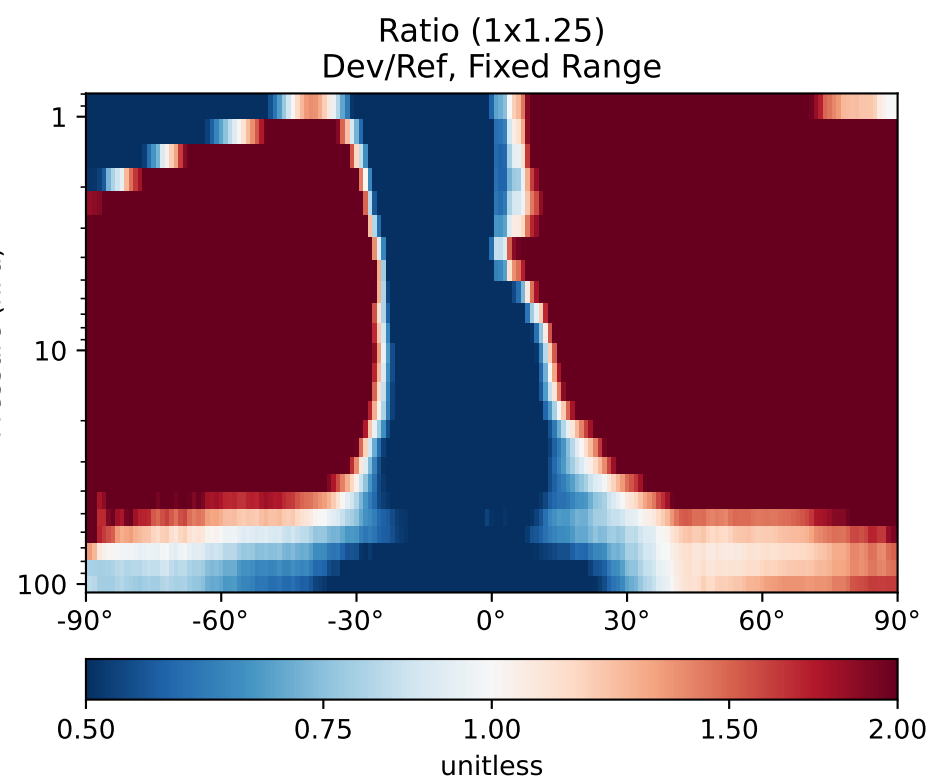
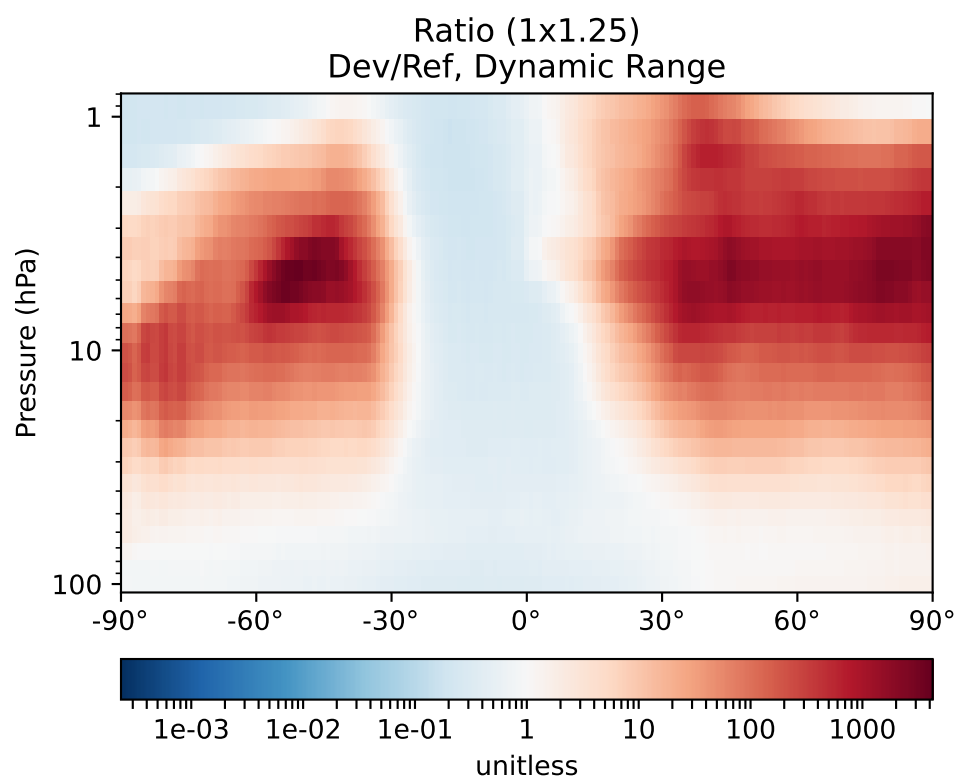
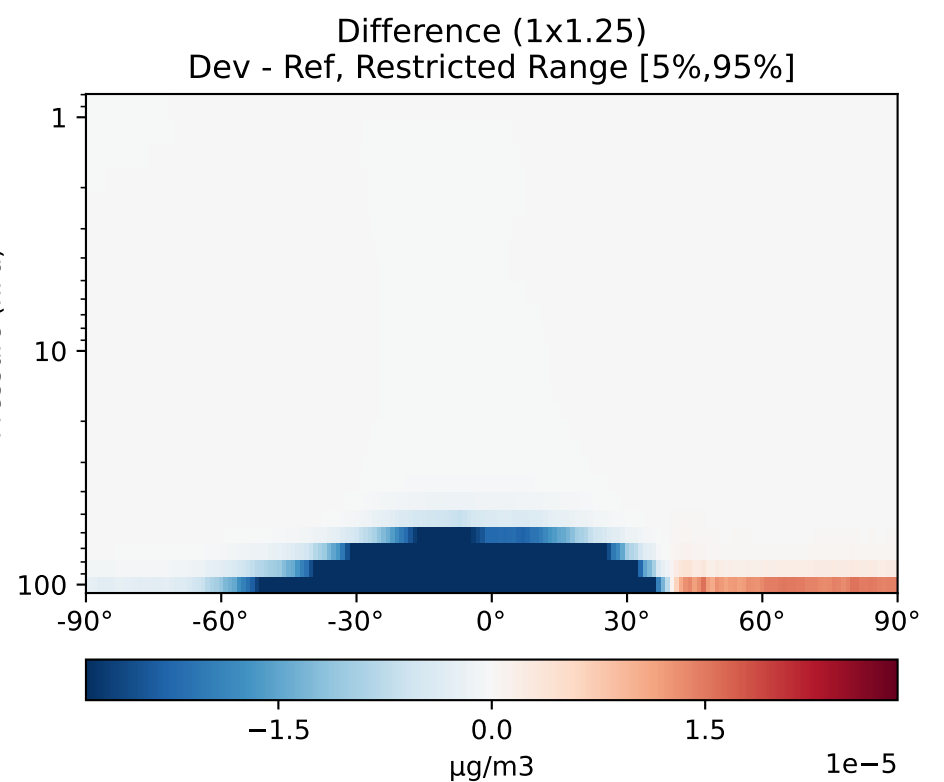
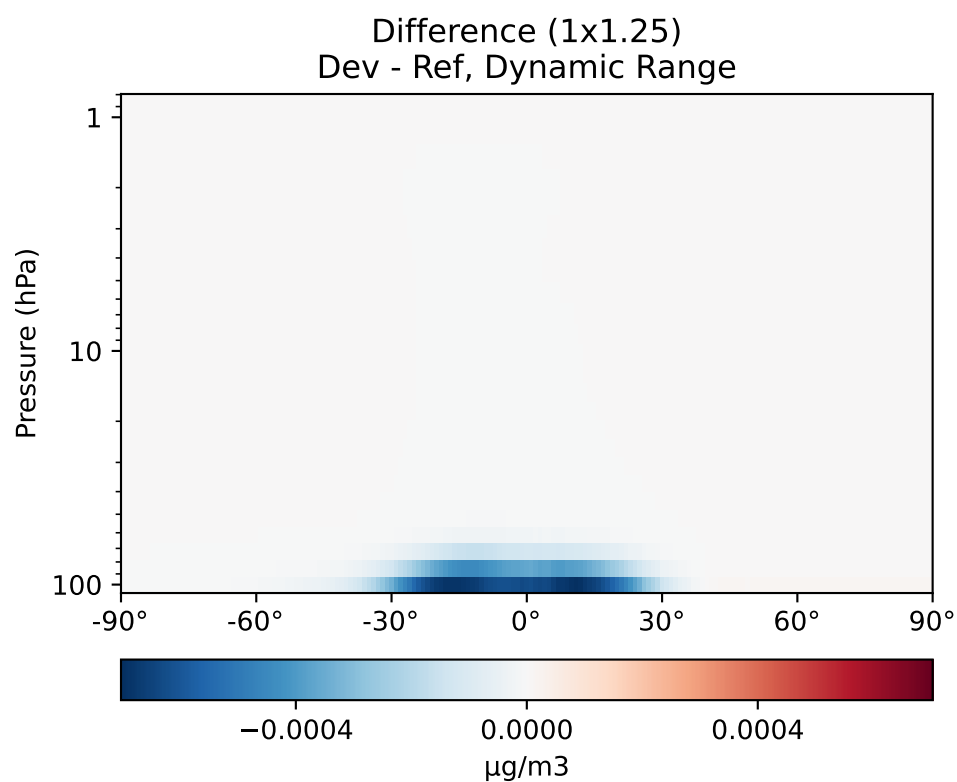
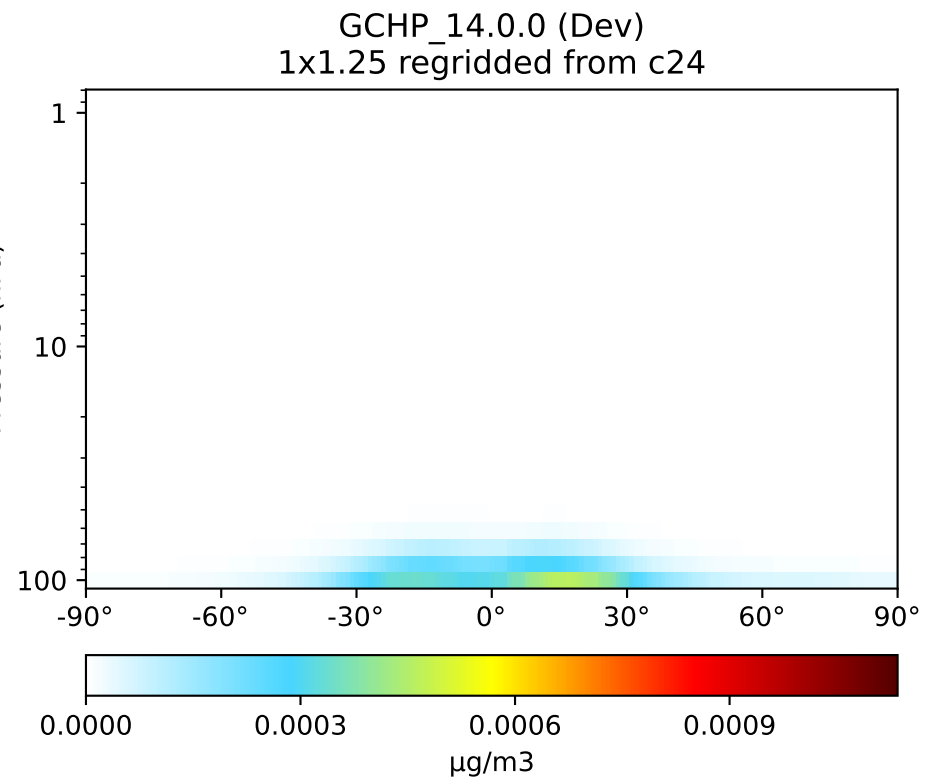
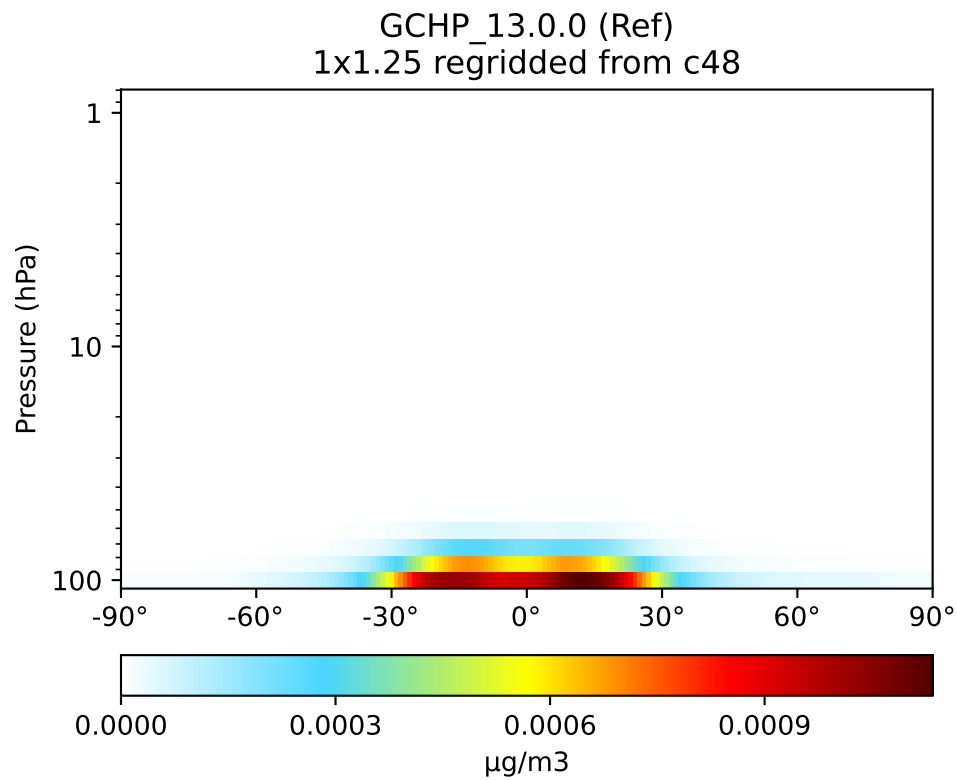
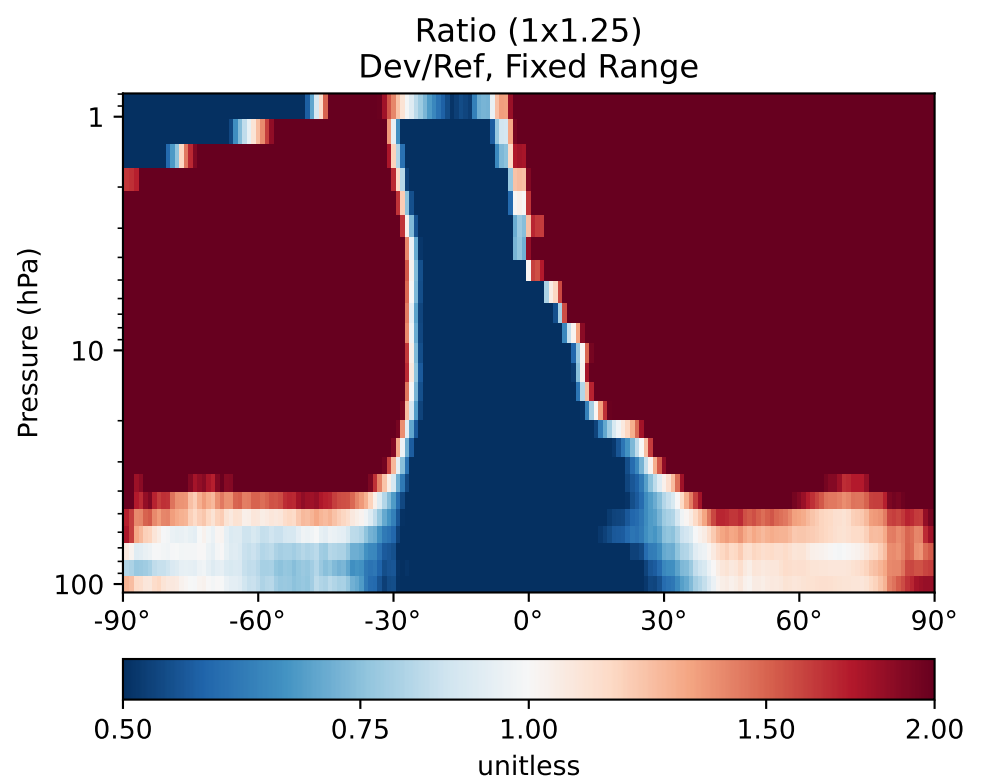
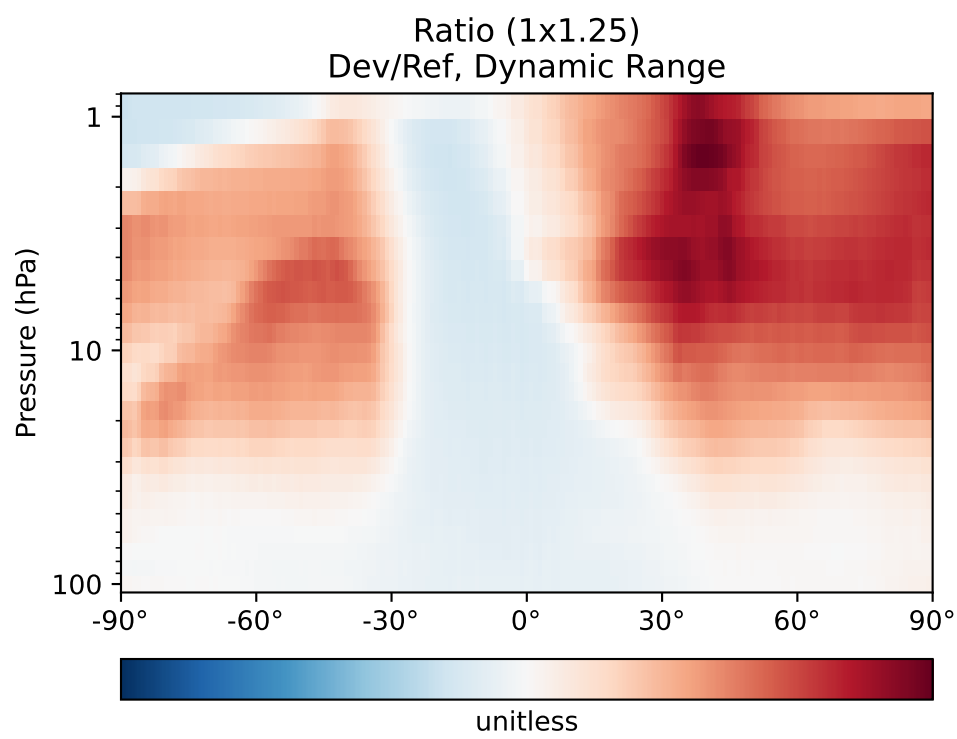
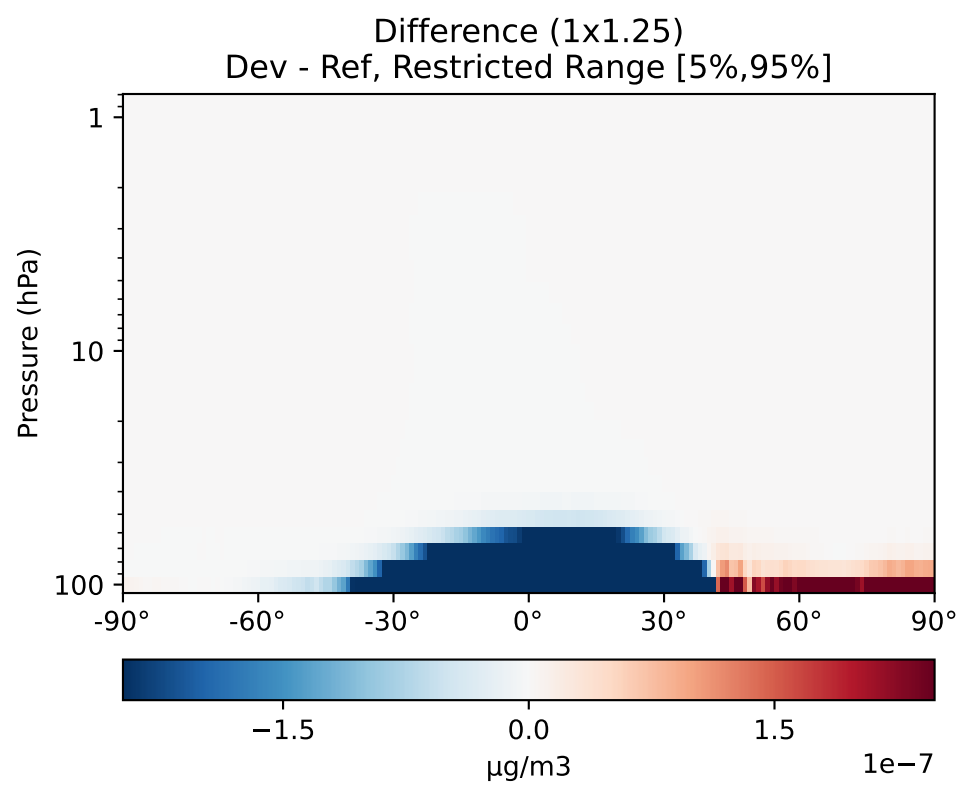
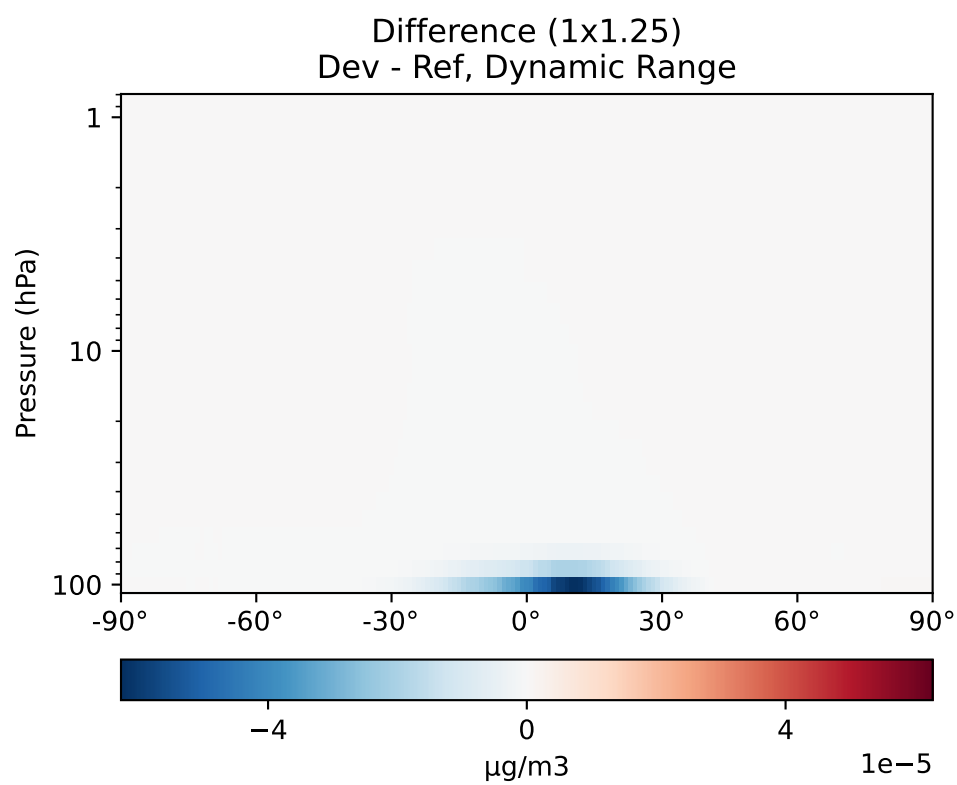
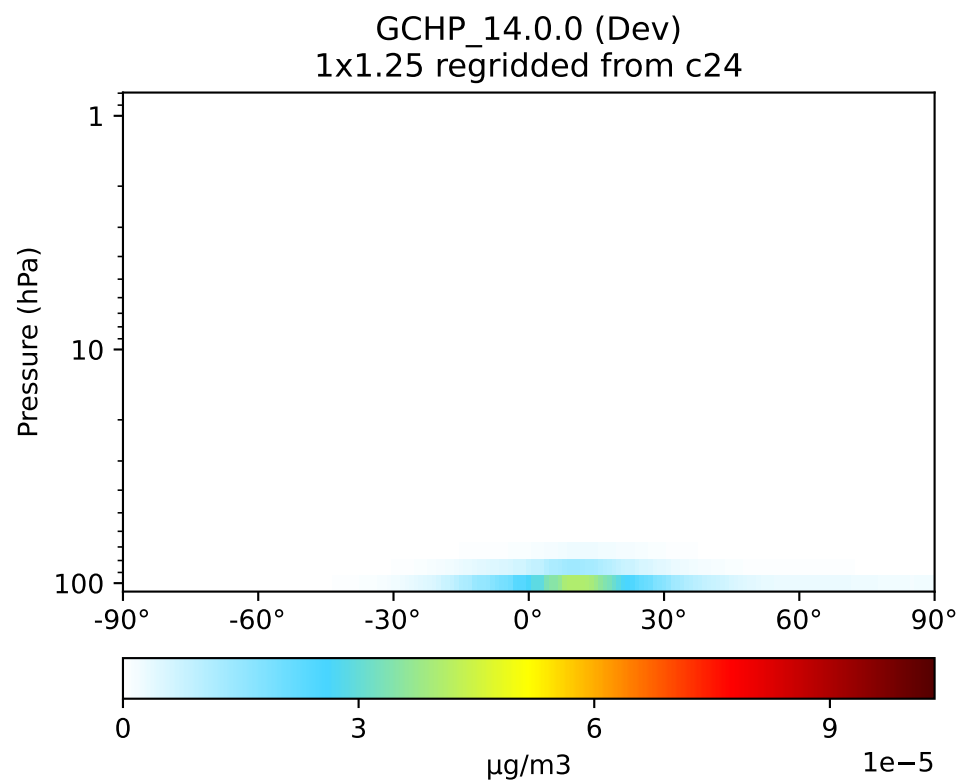
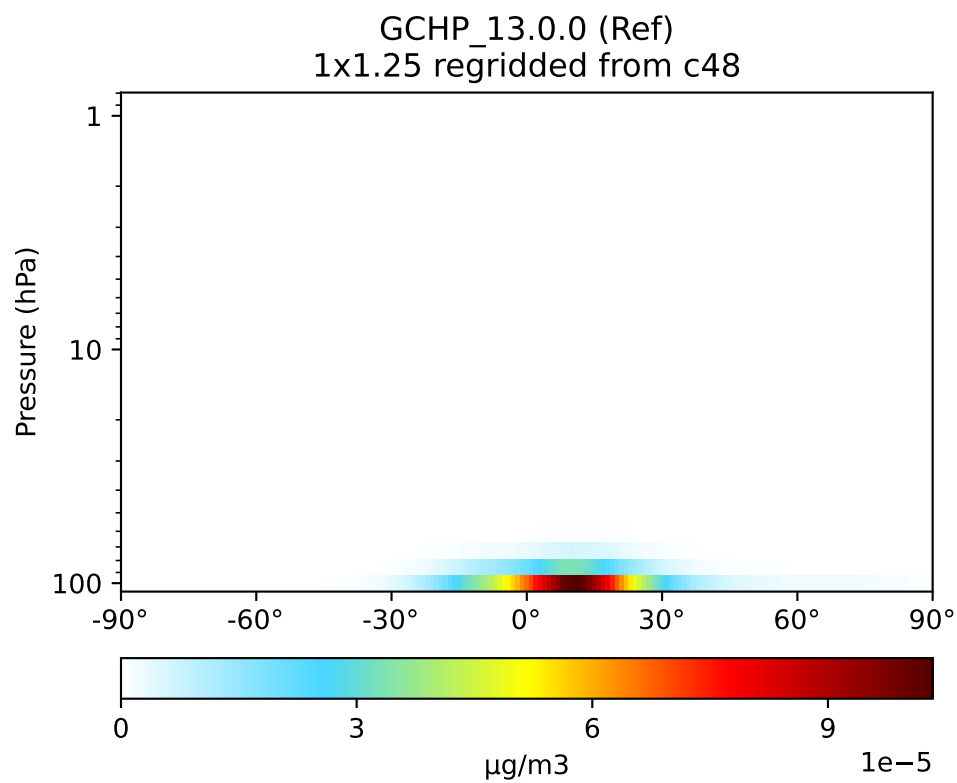


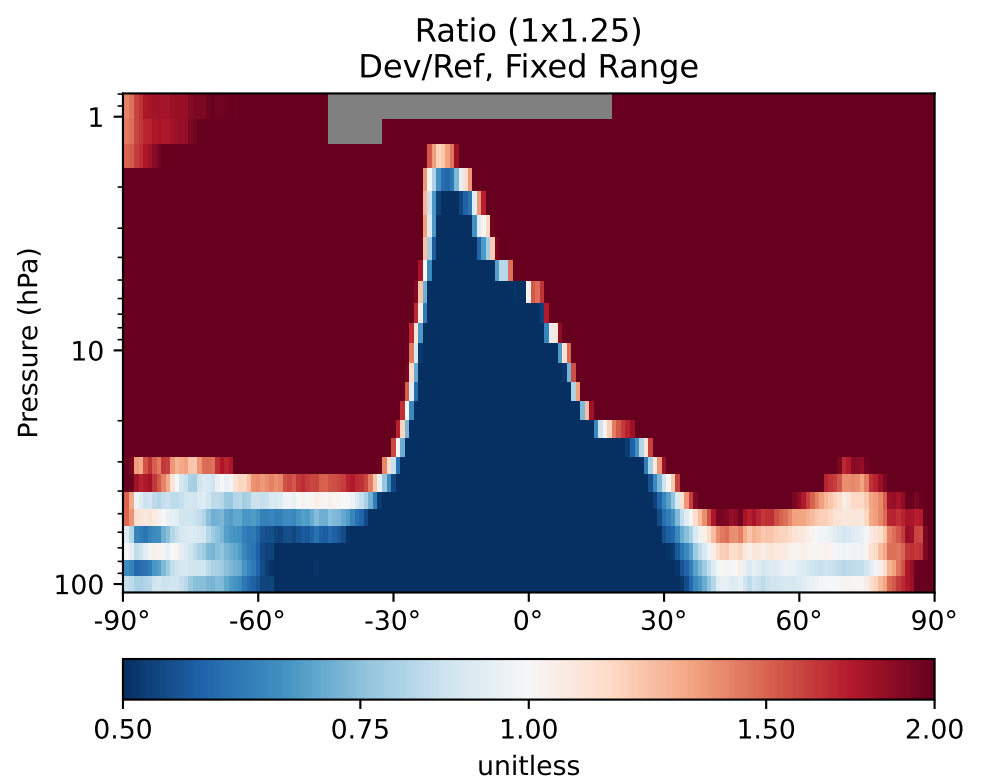
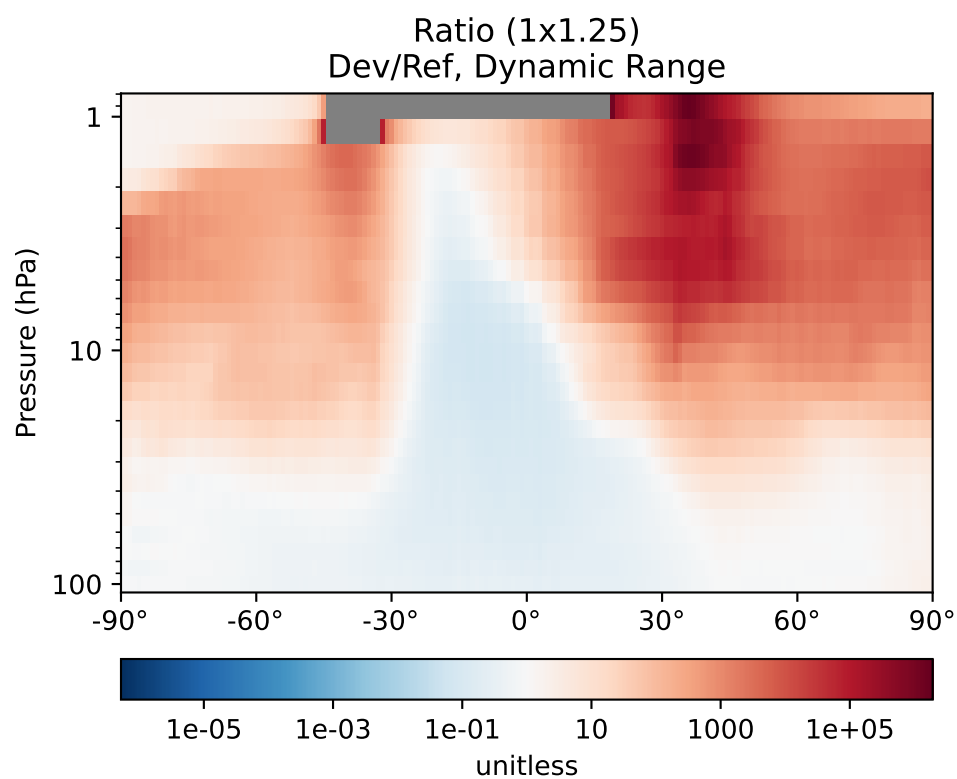
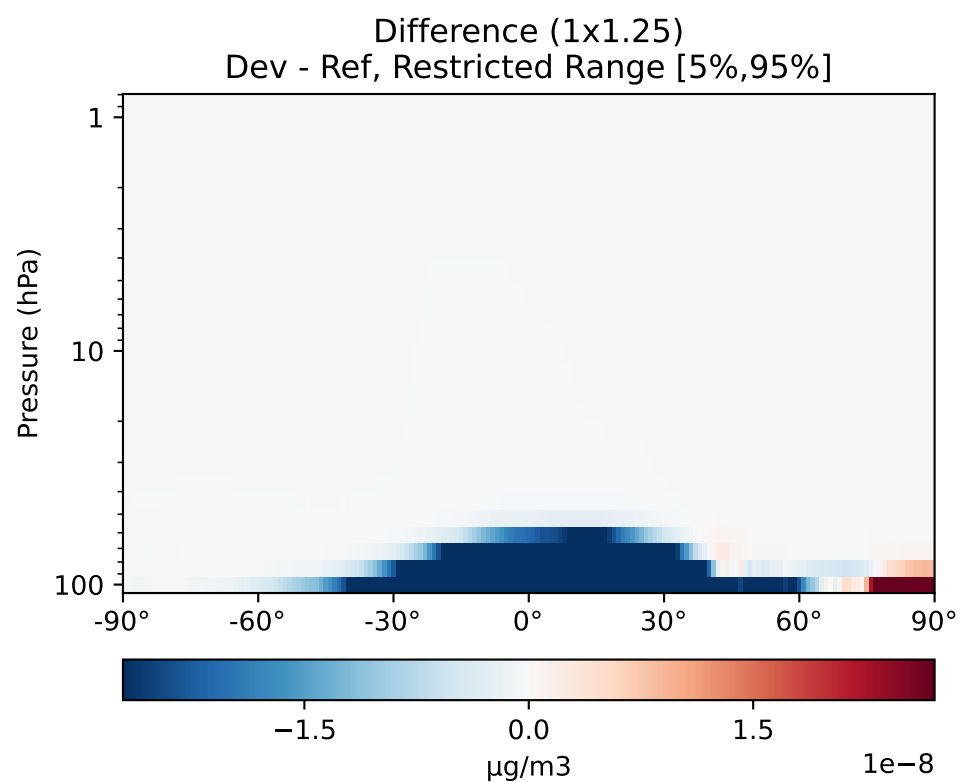
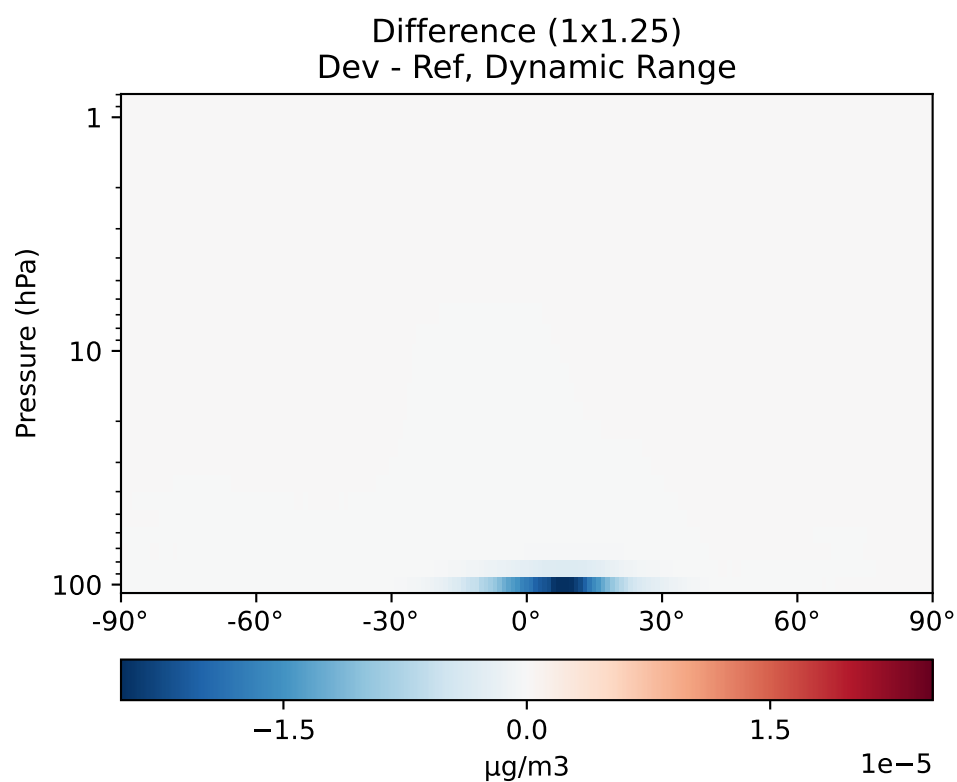
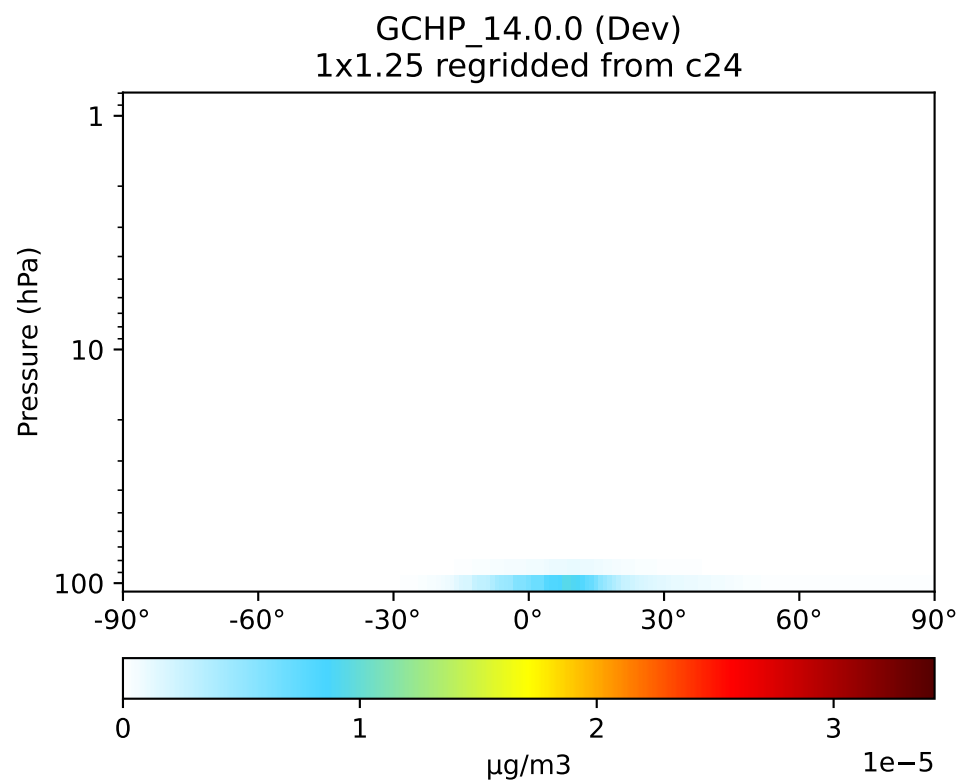
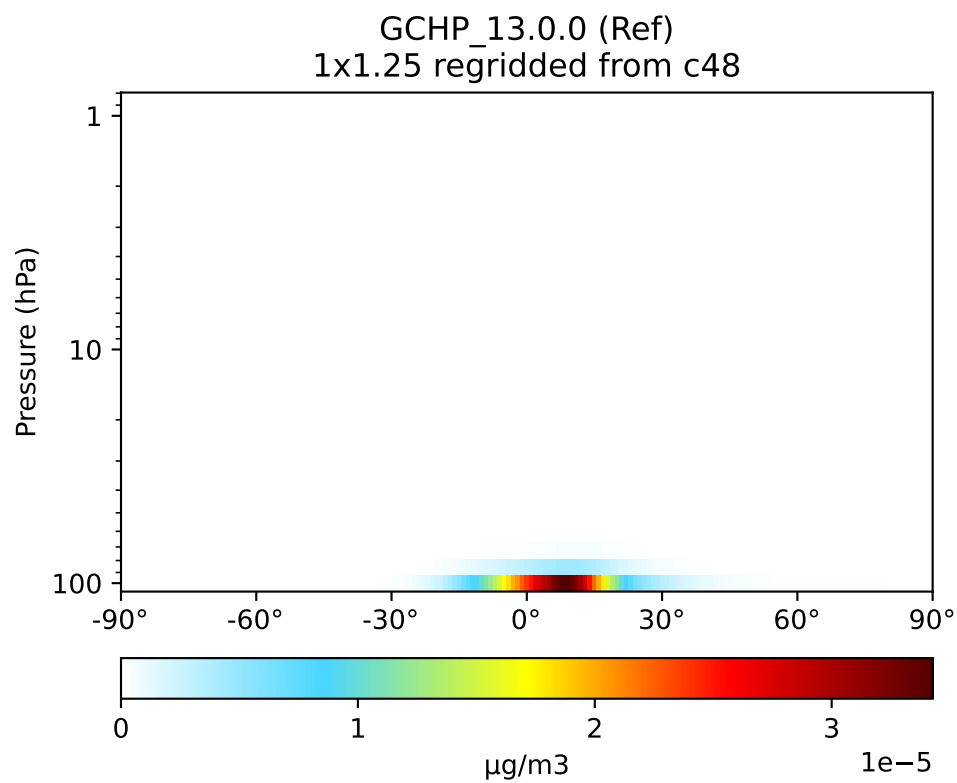
SpeciesConc_DST1, Zonal Mean (Apr2019)



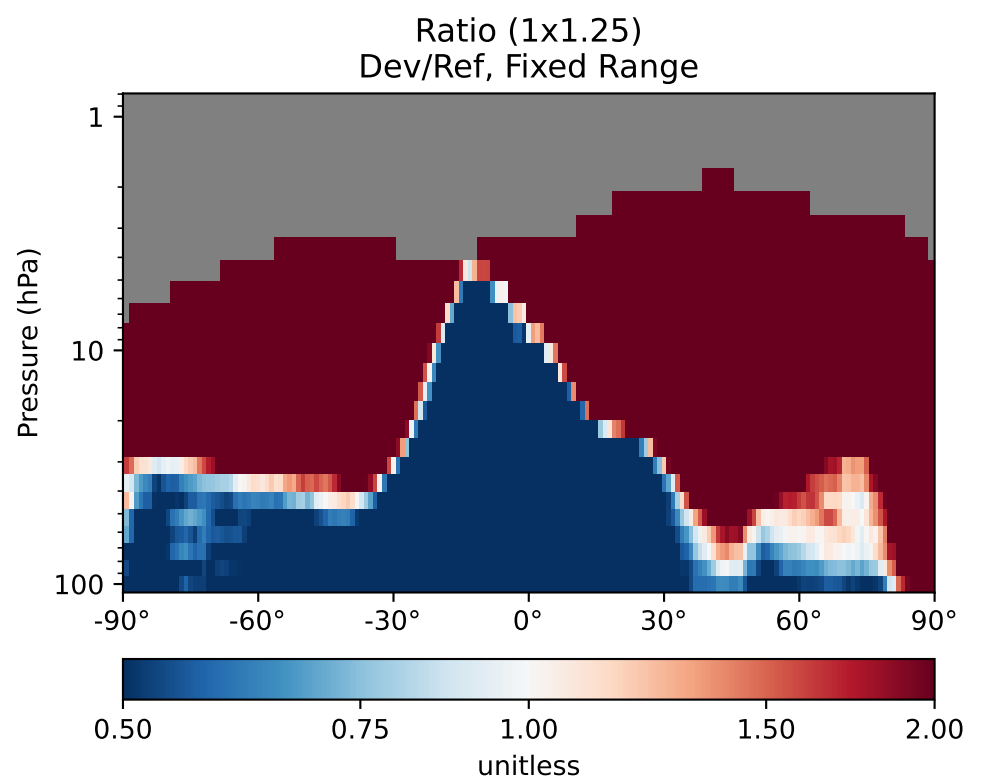
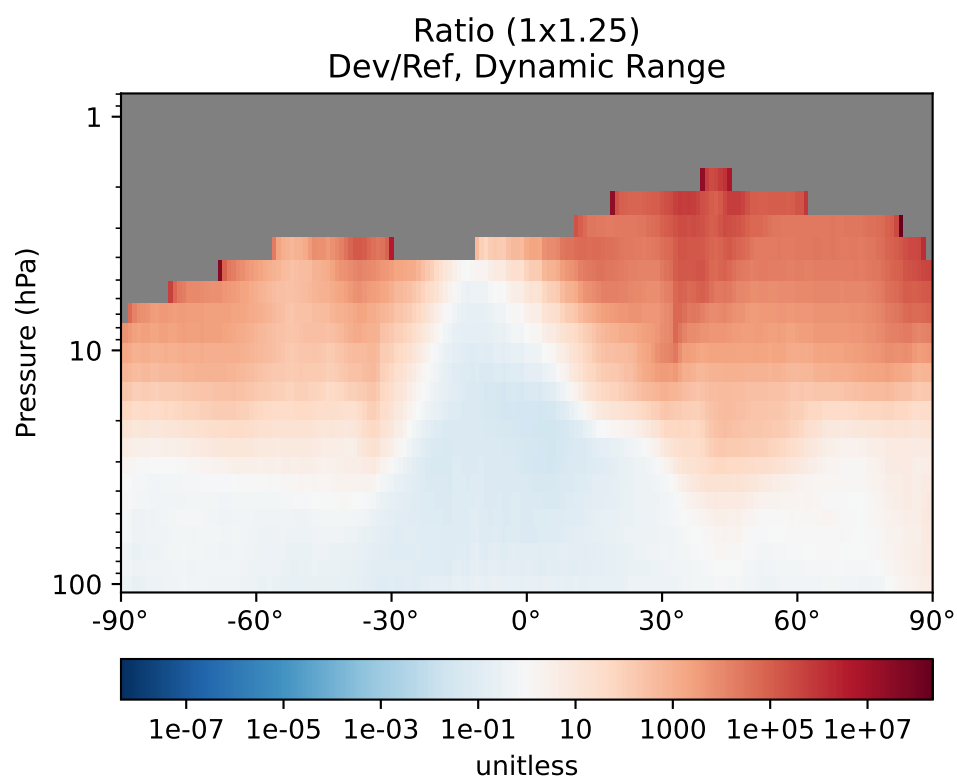
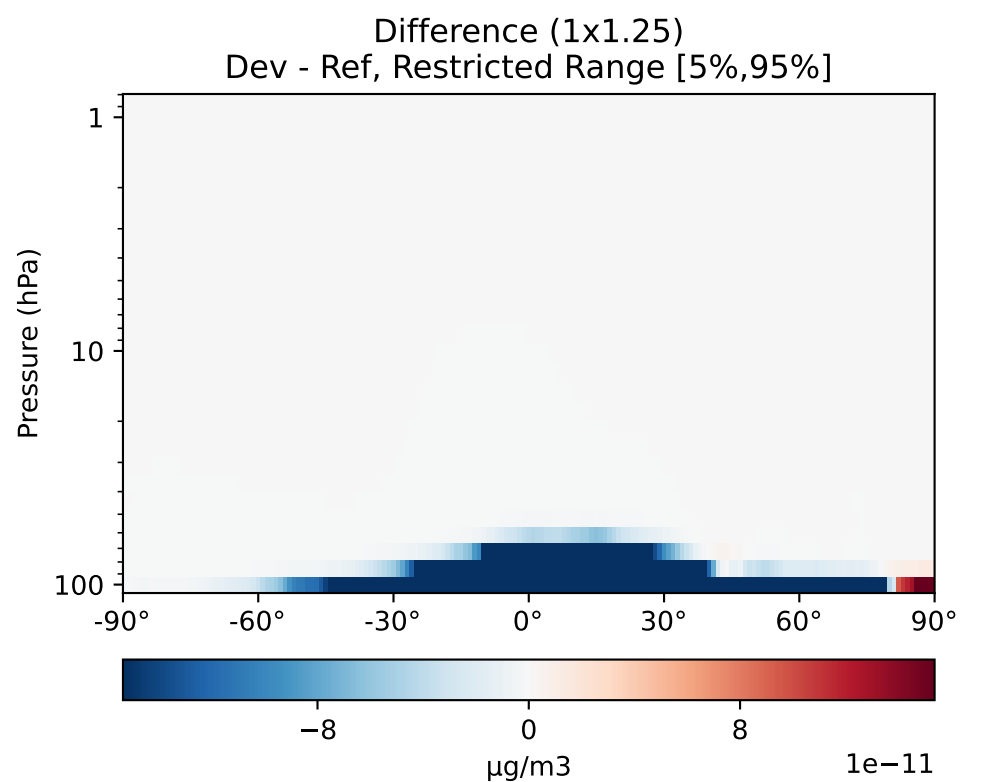
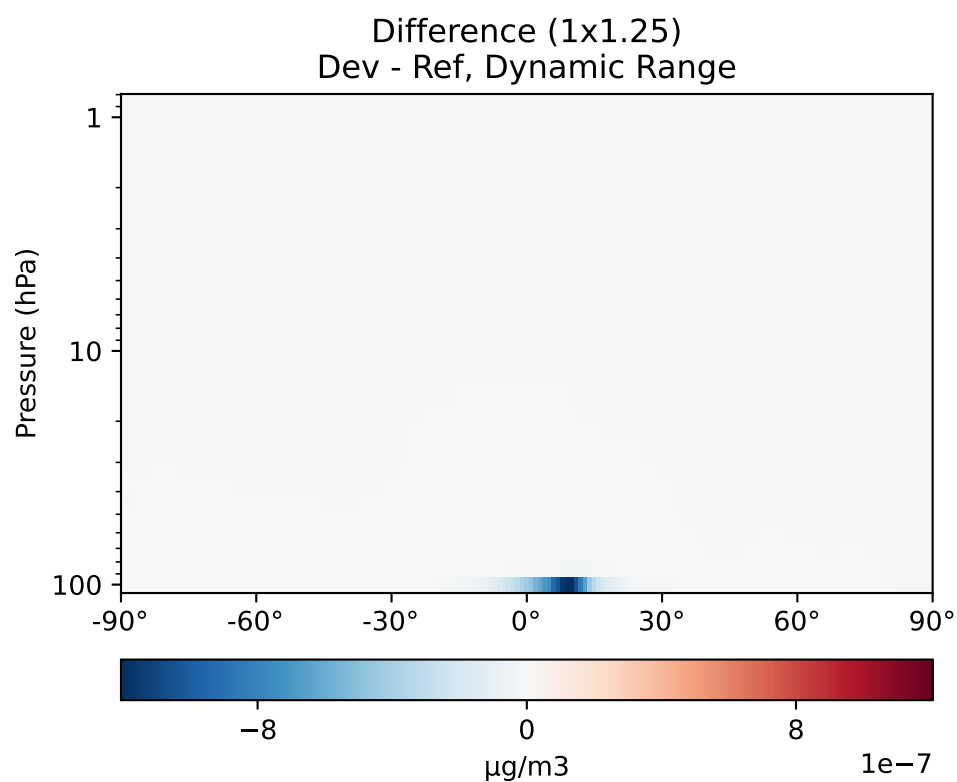
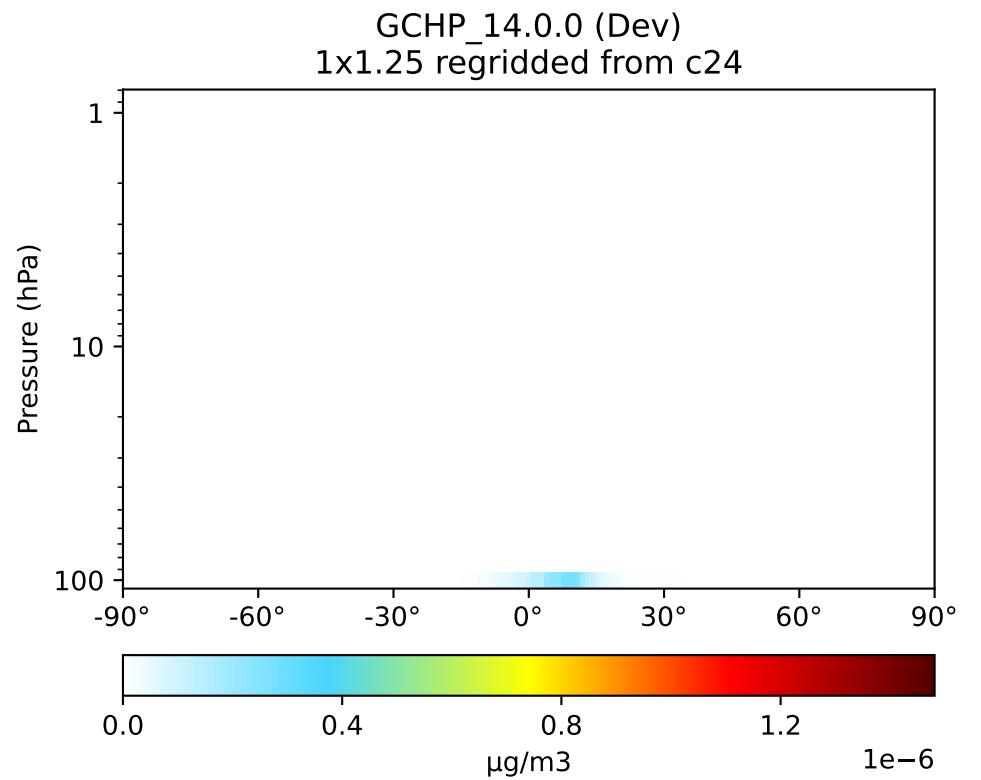
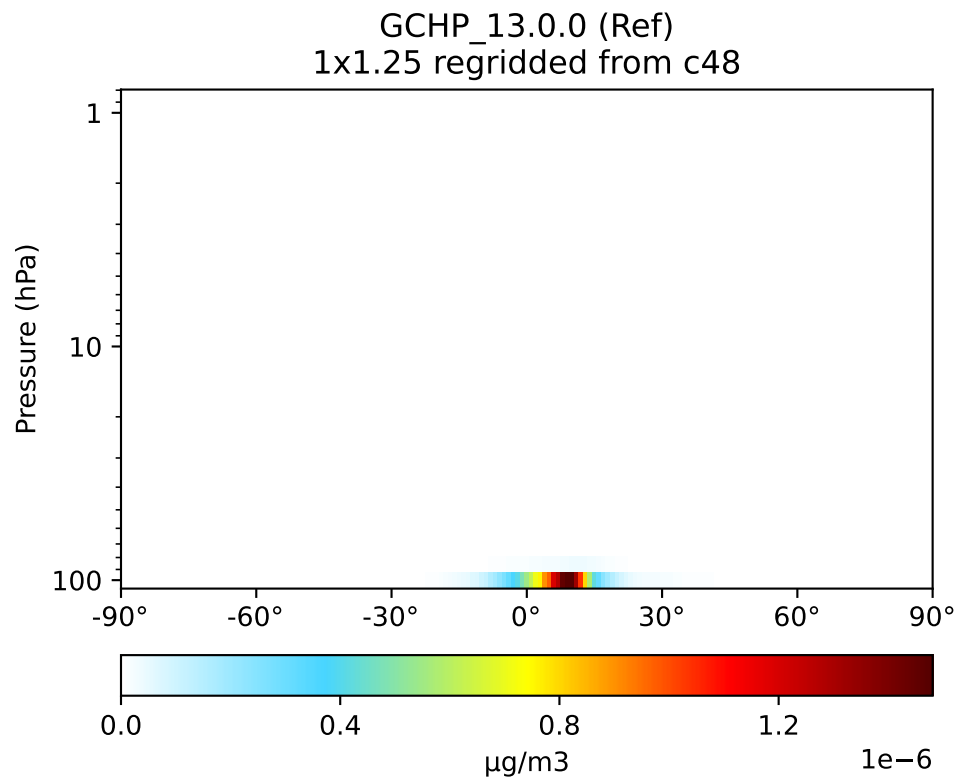
SpeciesConc_DST2, Zonal Mean (Apr2019)



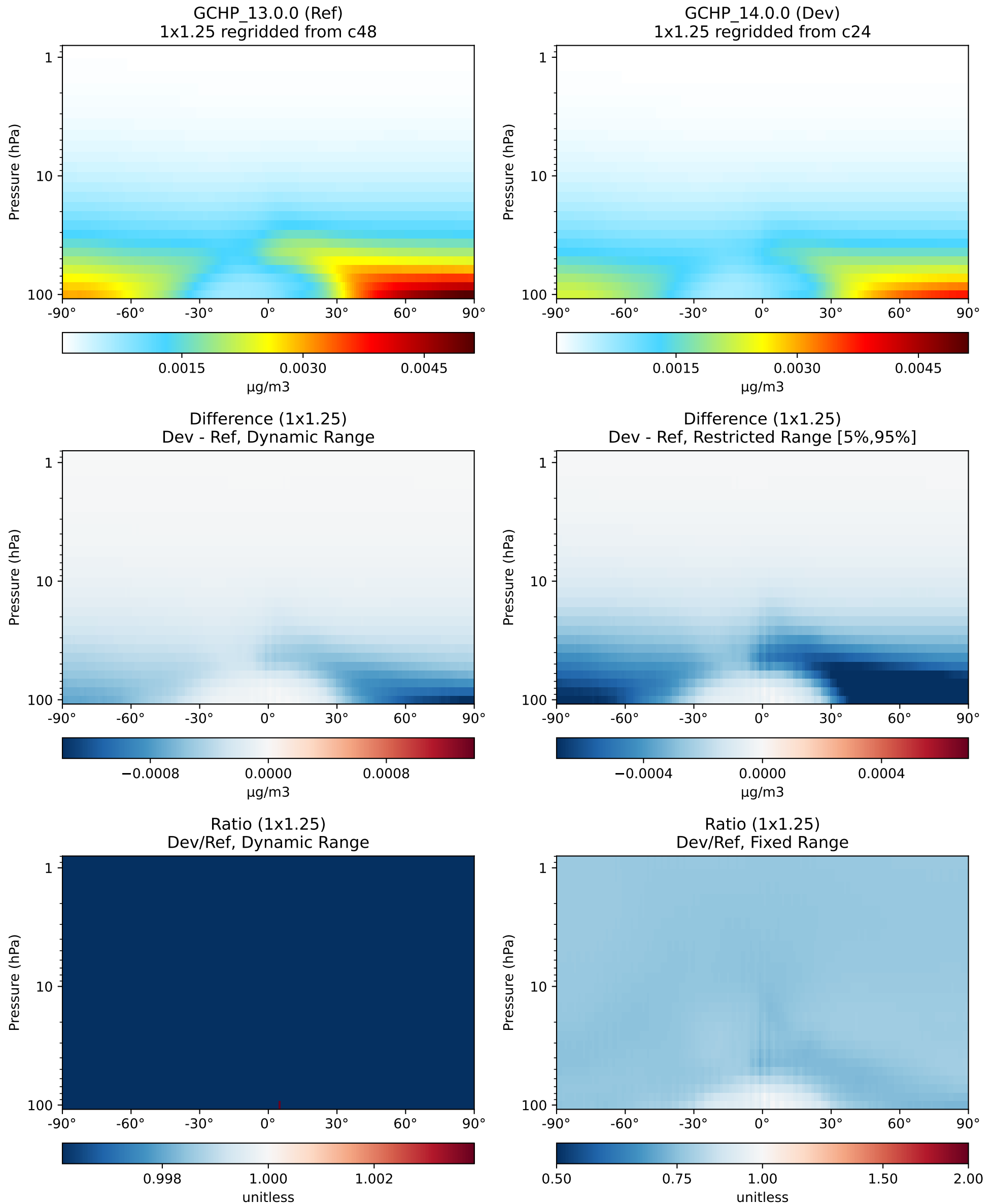
SpeciesConc_DST3, Zonal Mean (Apr2019)



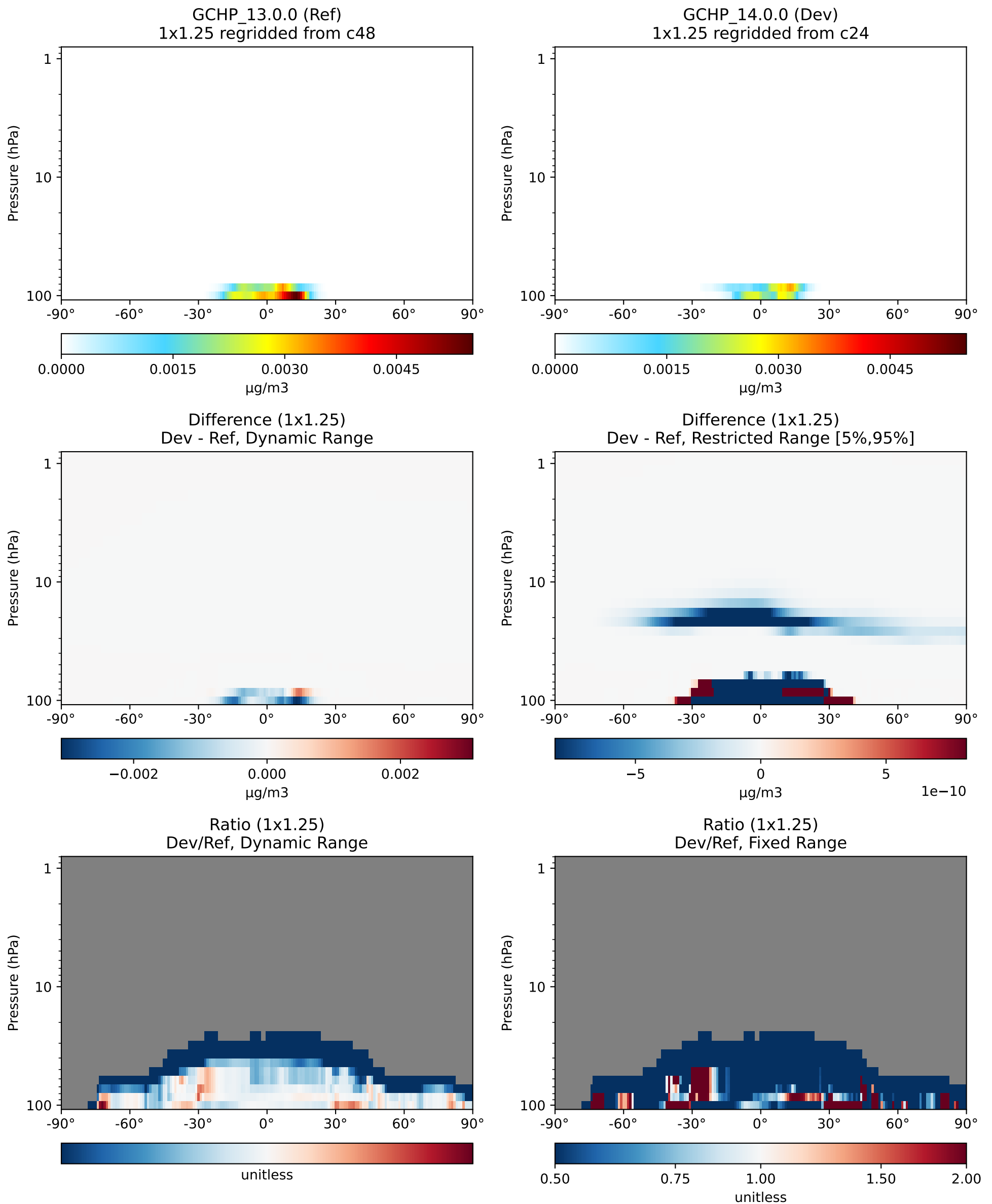
SpeciesConc_DST4, Zonal Mean (Apr2019)



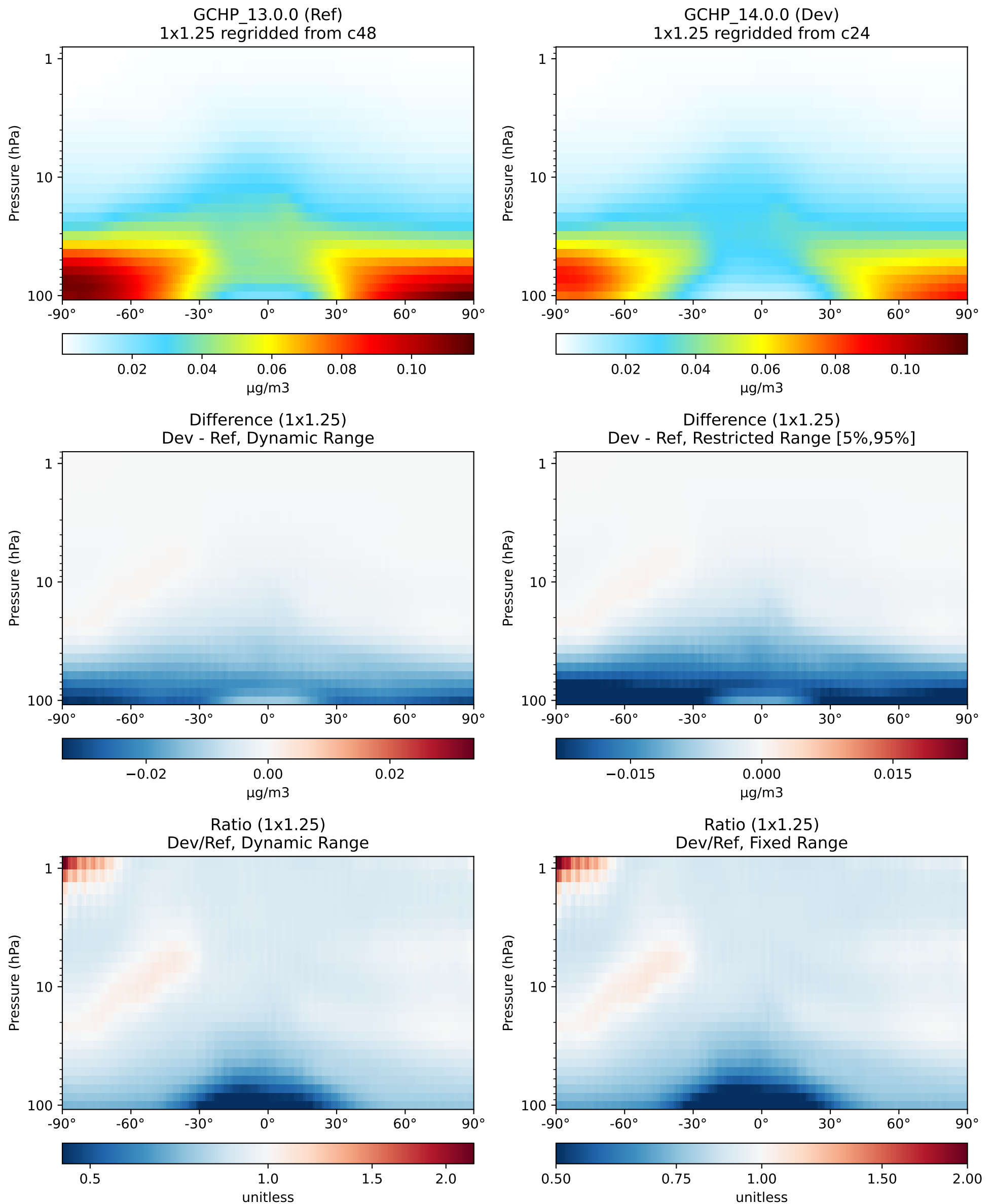
SpeciesConc_NH4, Zonal Mean (Apr2019)



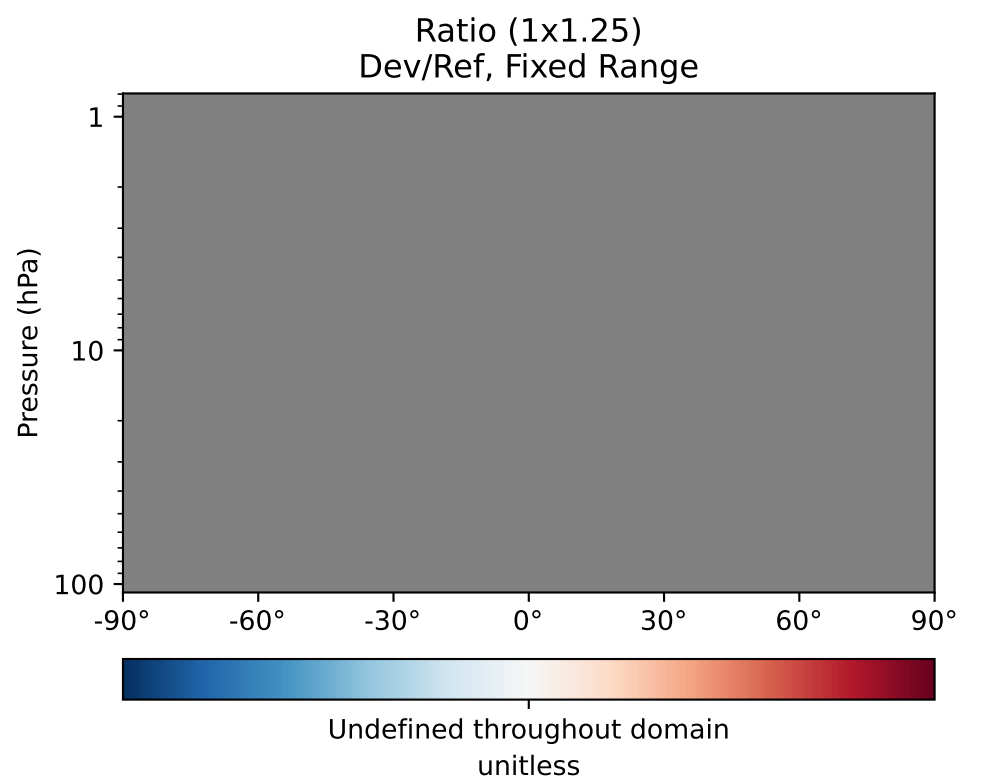
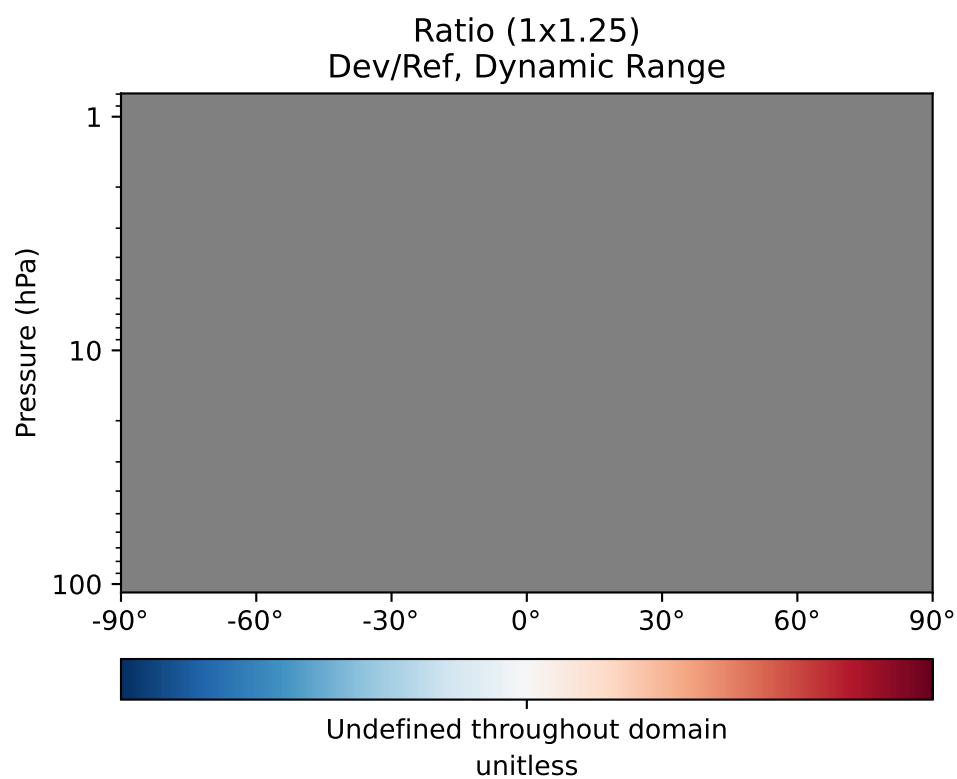
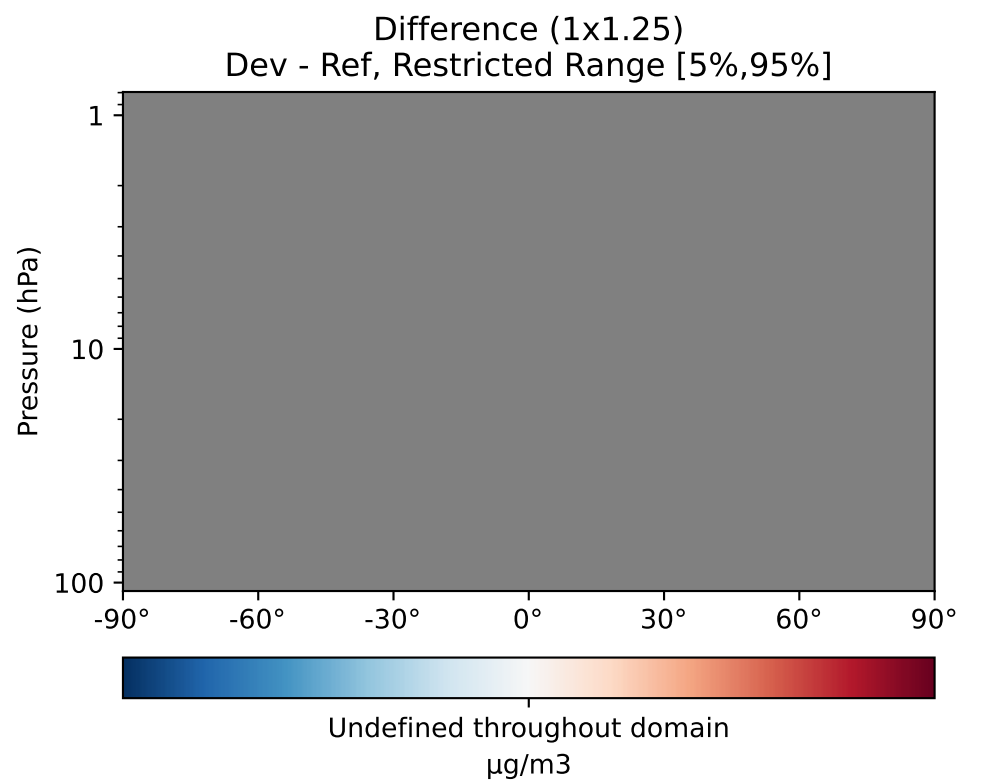
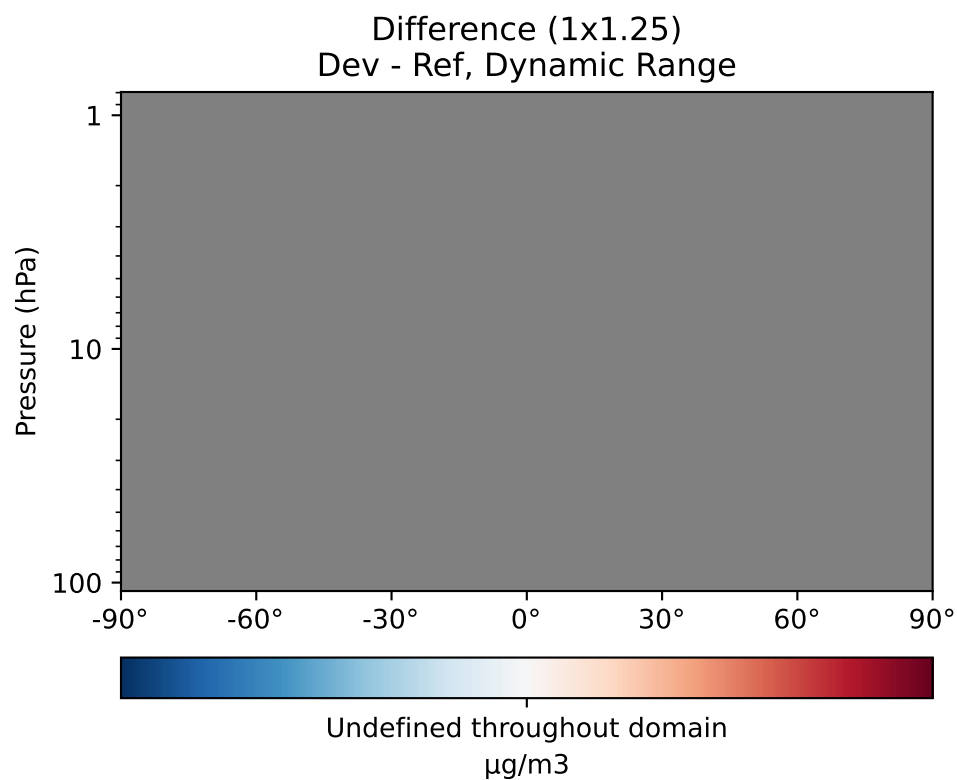
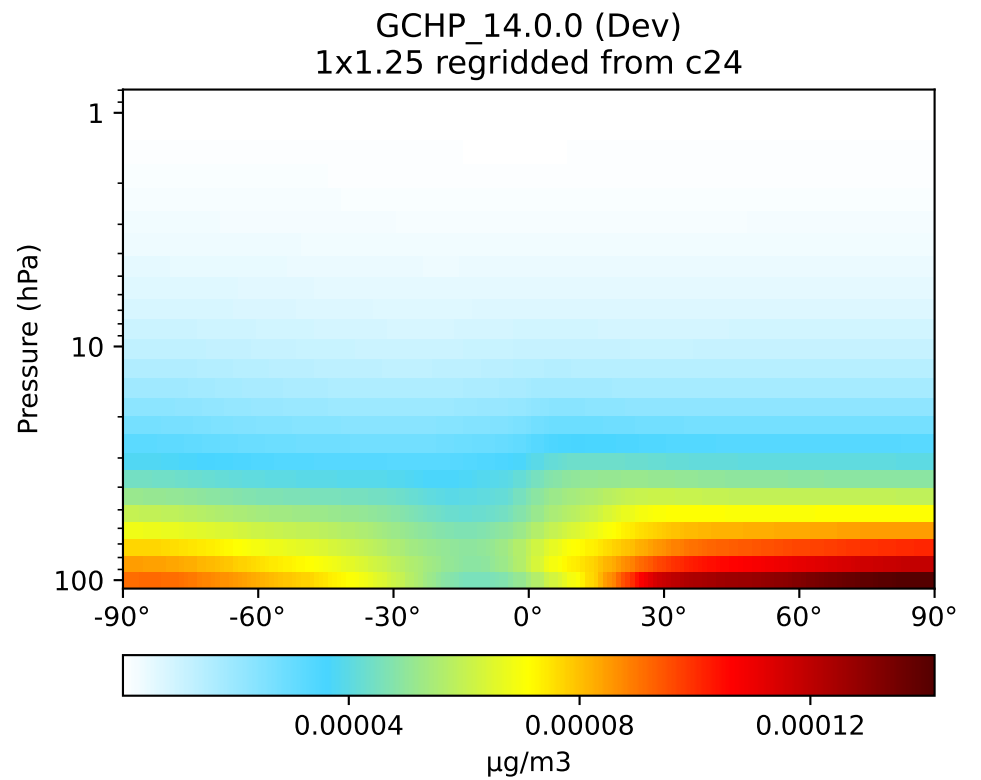
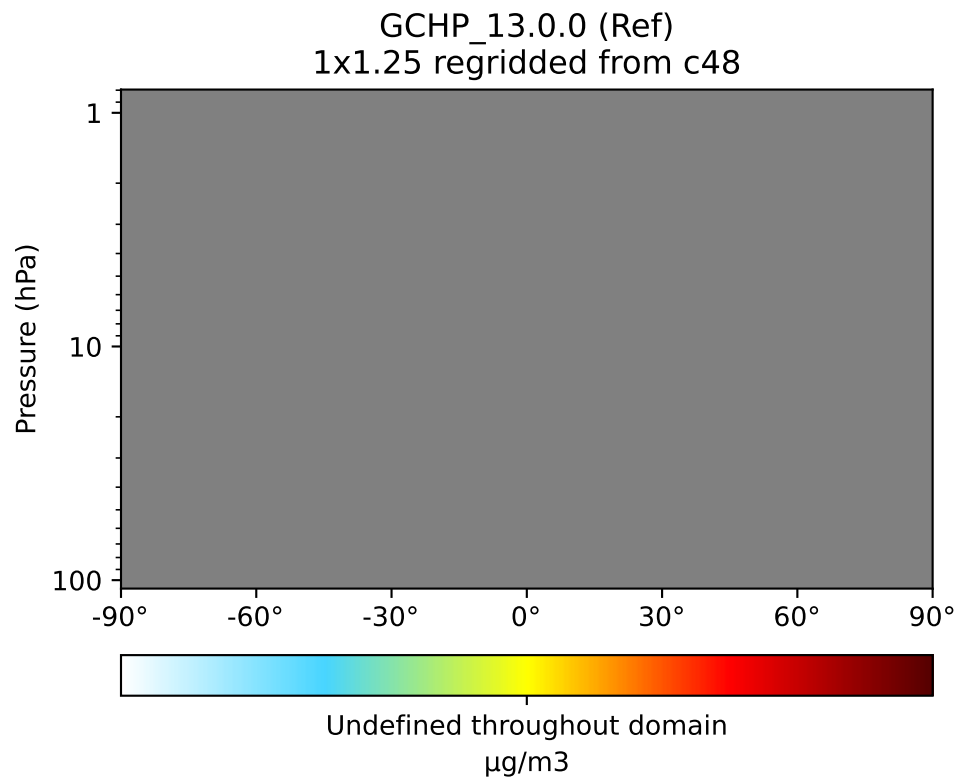
SpeciesConc_NIT, Zonal Mean (Apr2019)



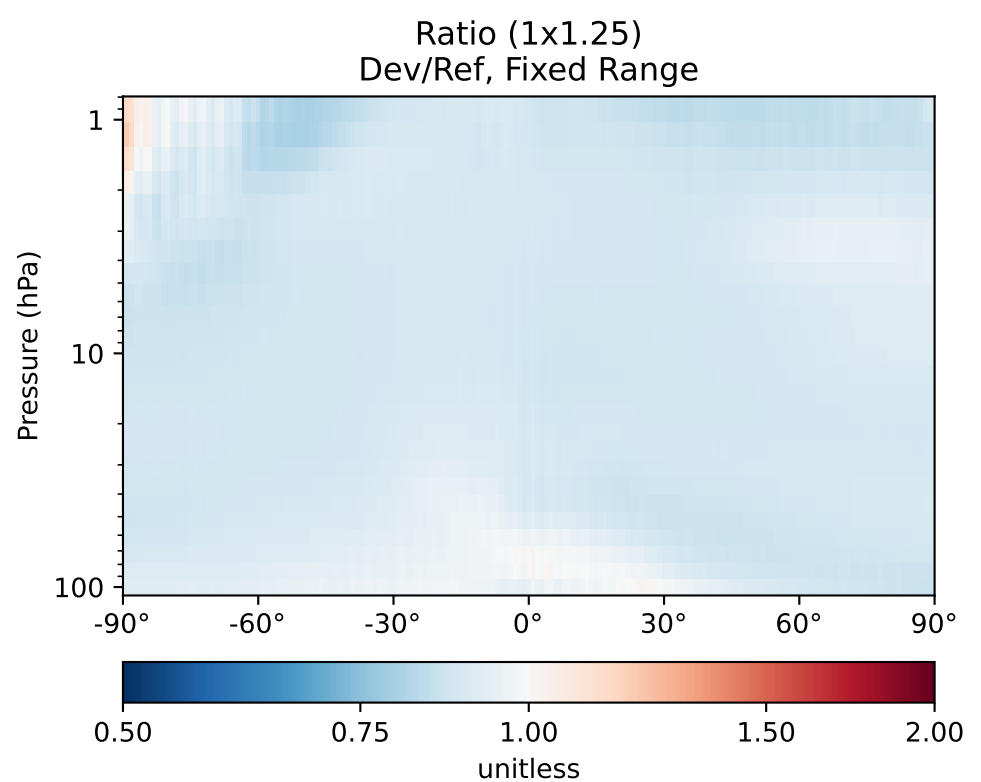
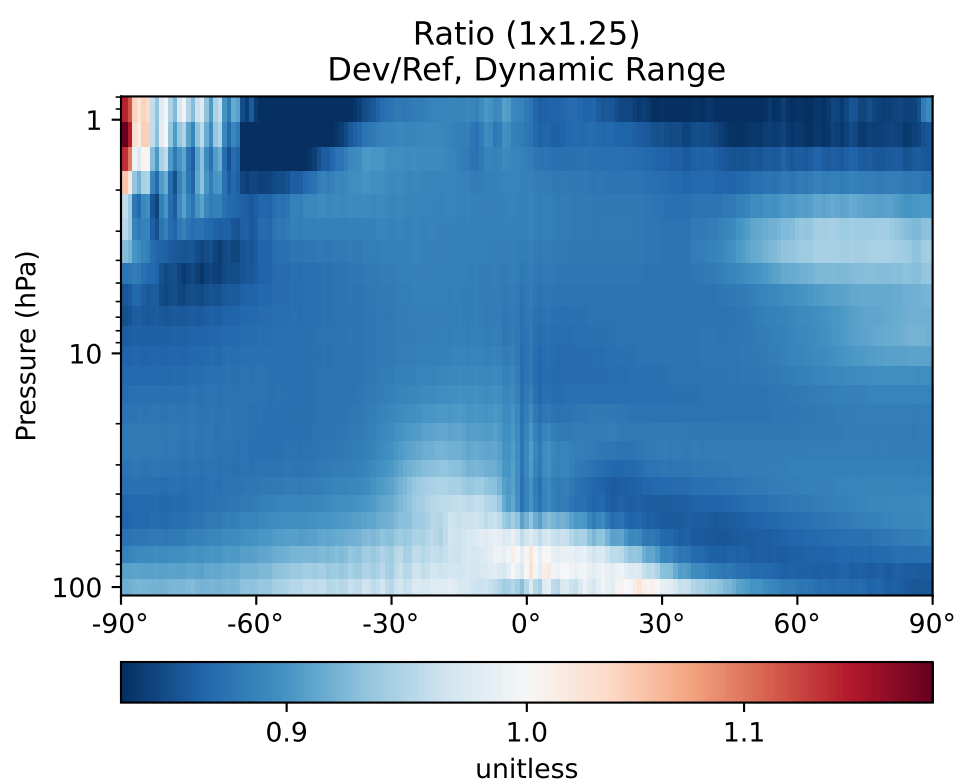
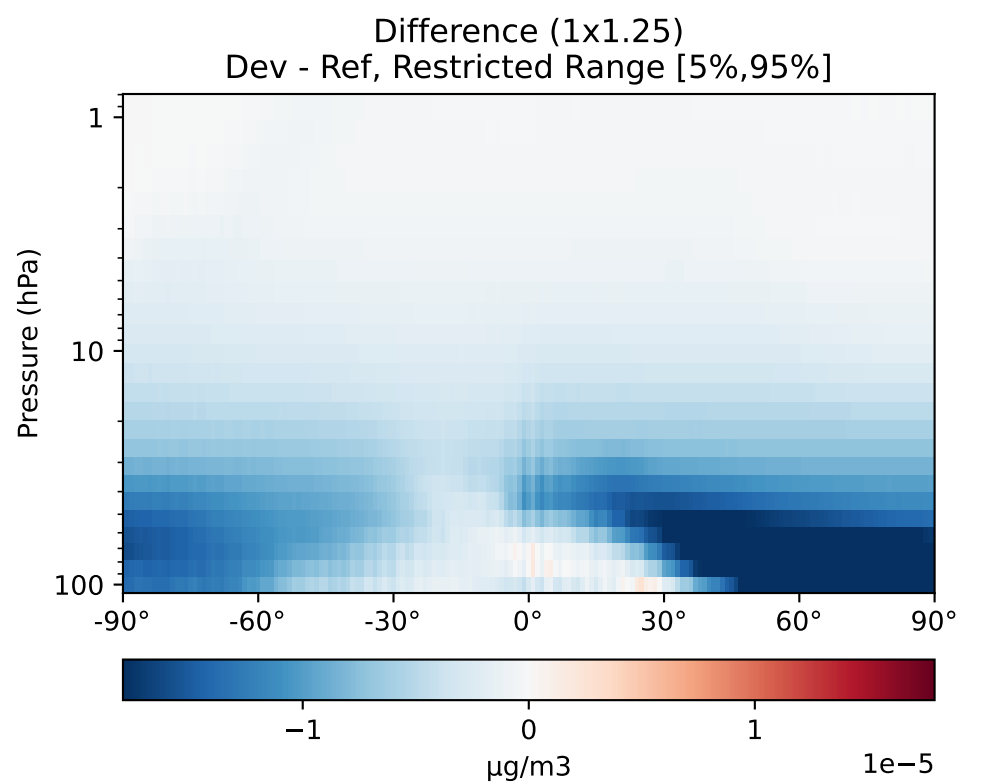
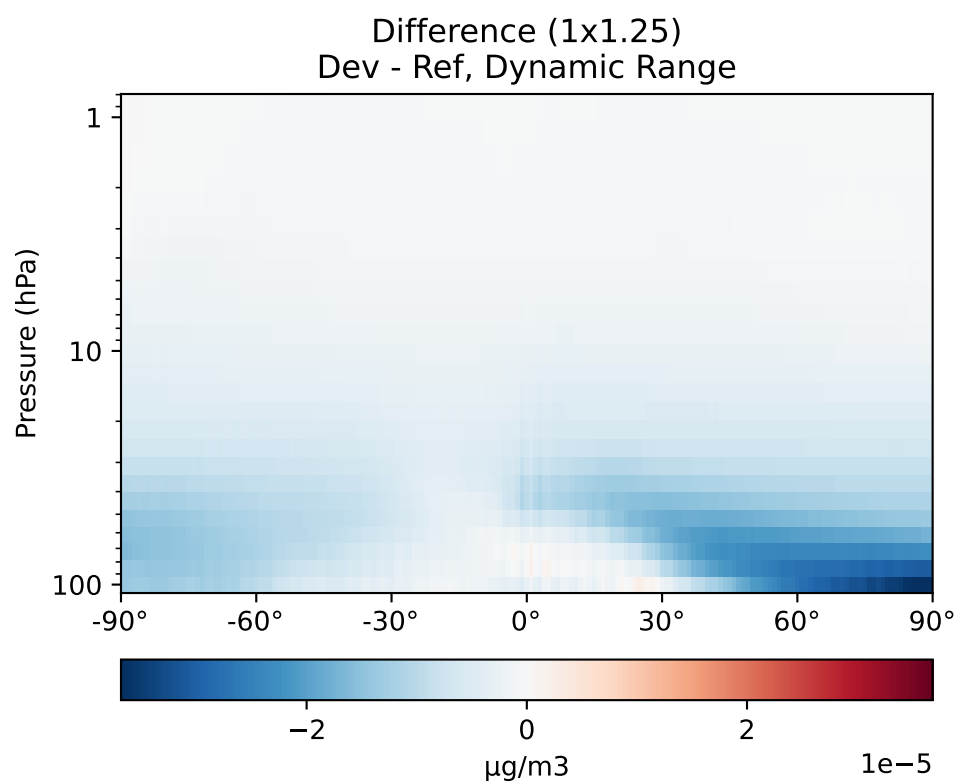
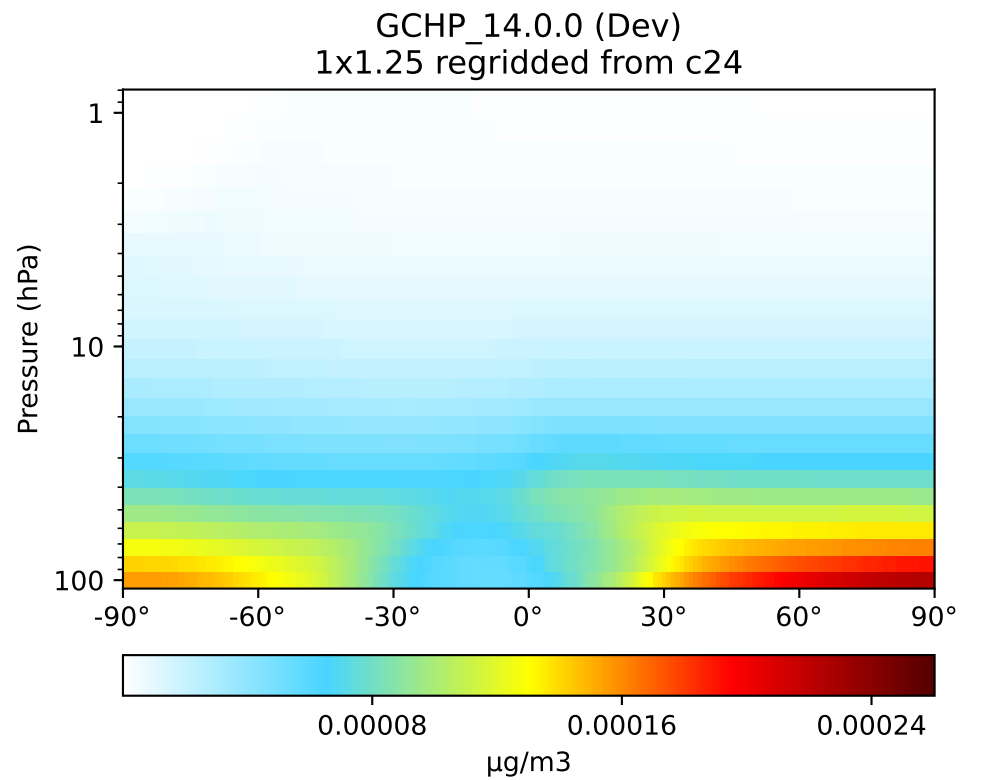
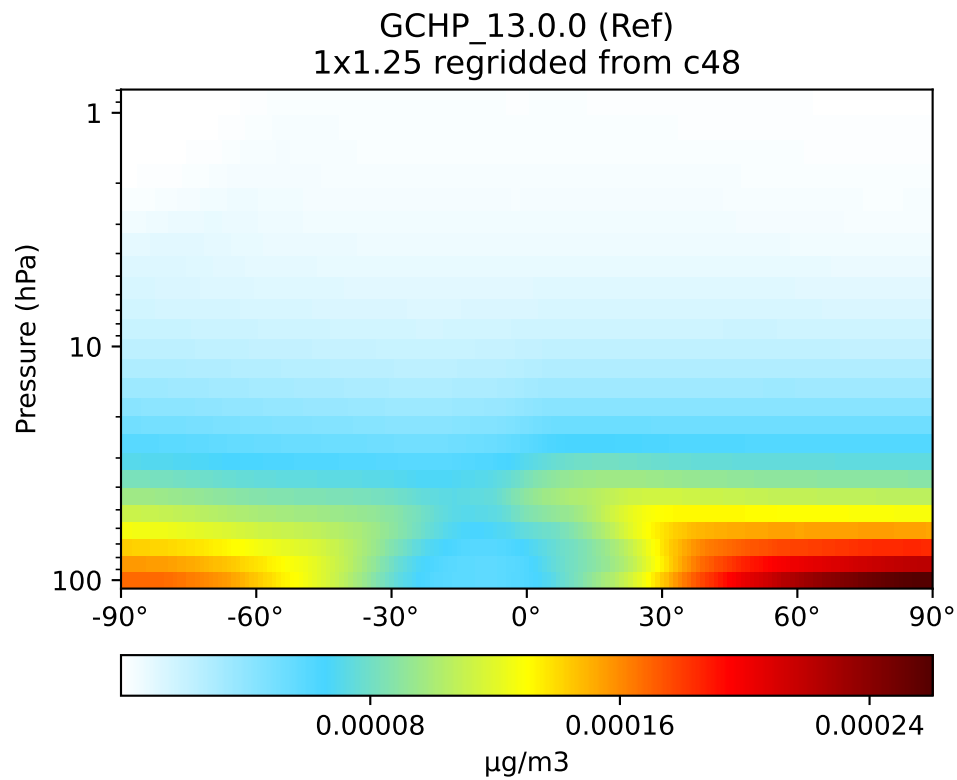
SpeciesConc_SO4, Zonal Mean (Apr2019)



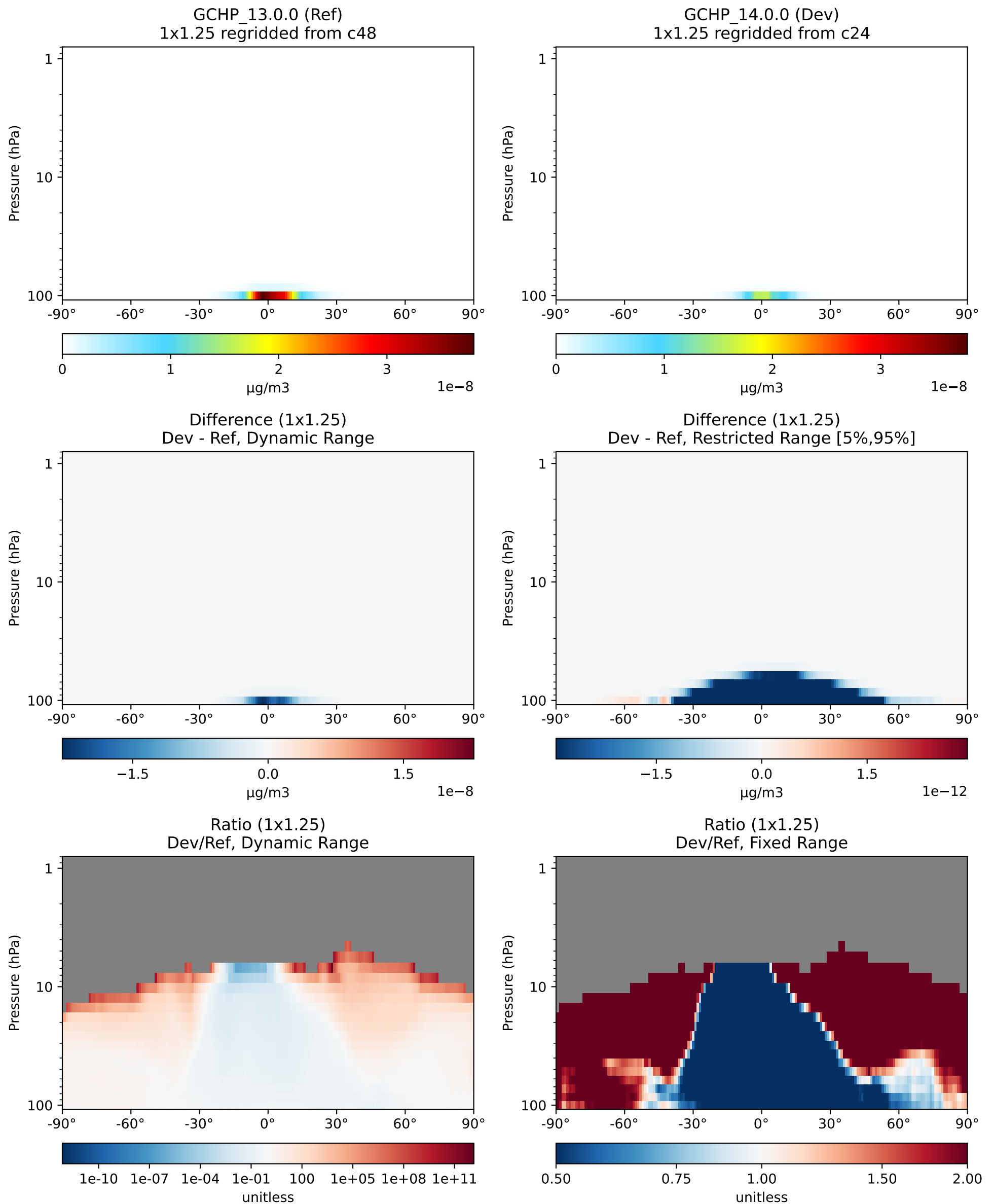
SpeciesConc_HMS, Zonal Mean (Apr2019)



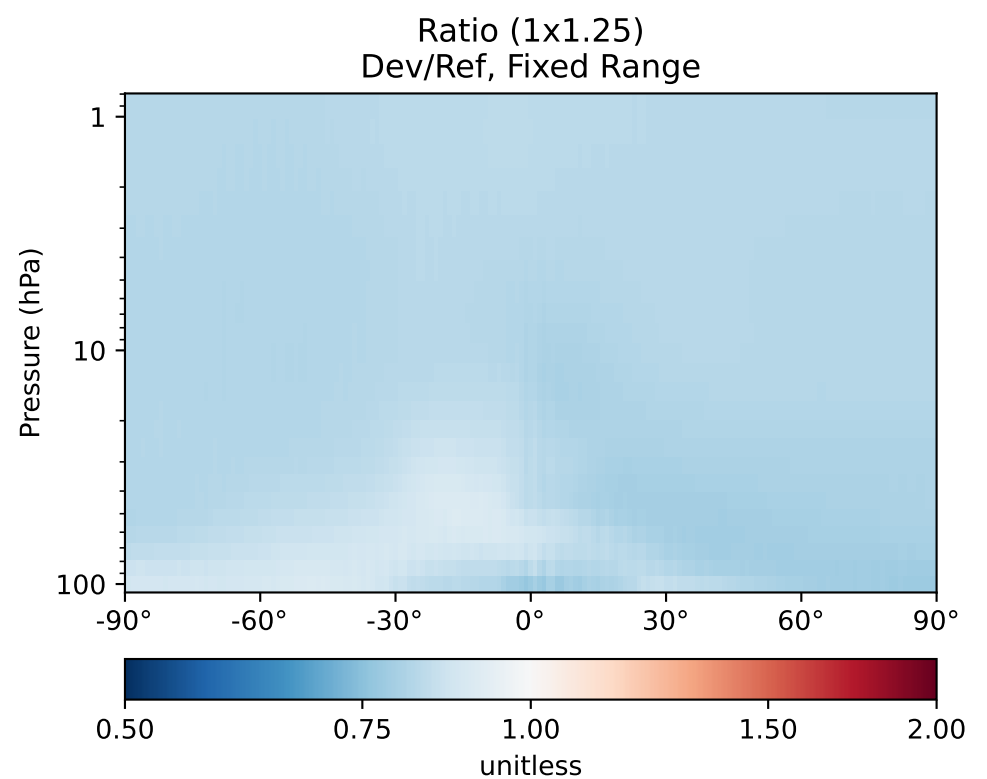
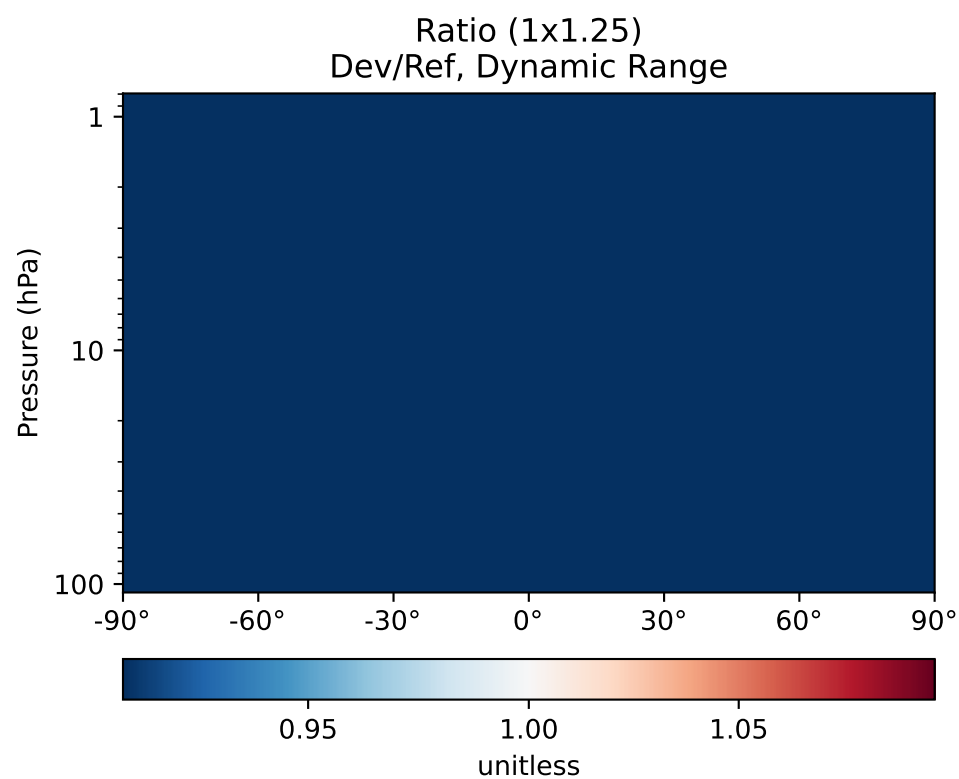
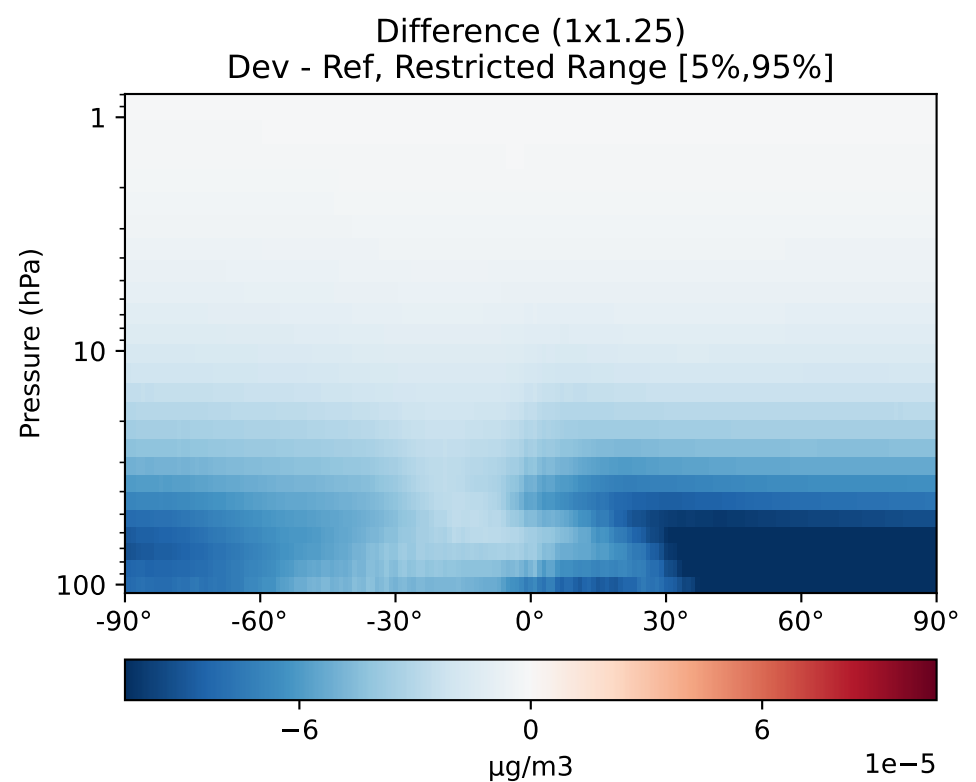
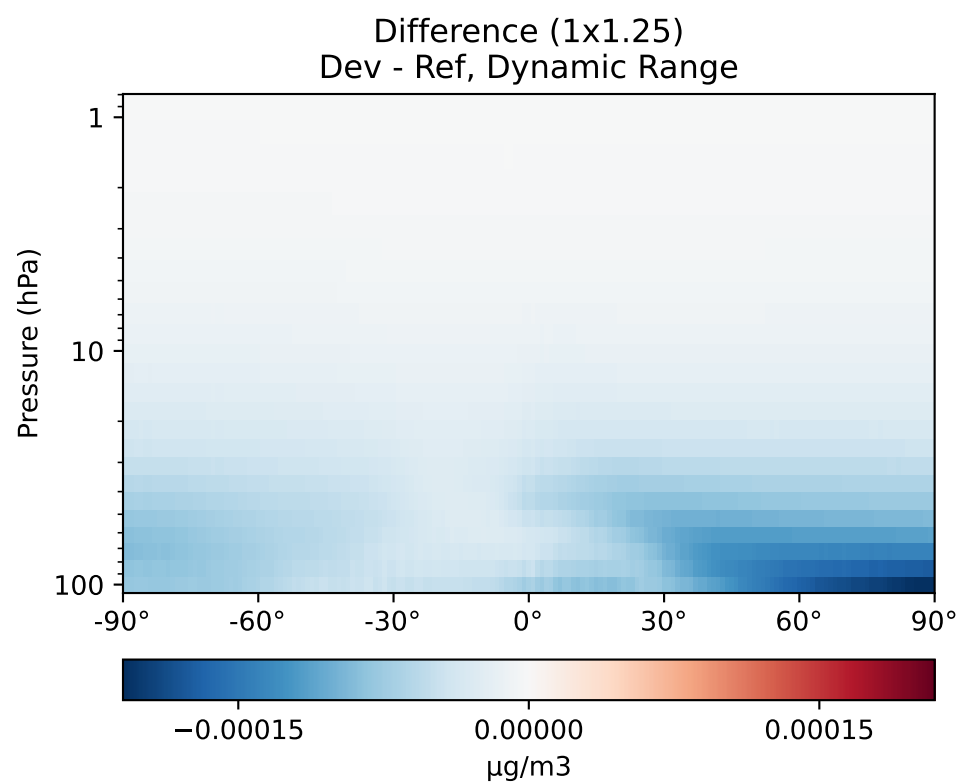
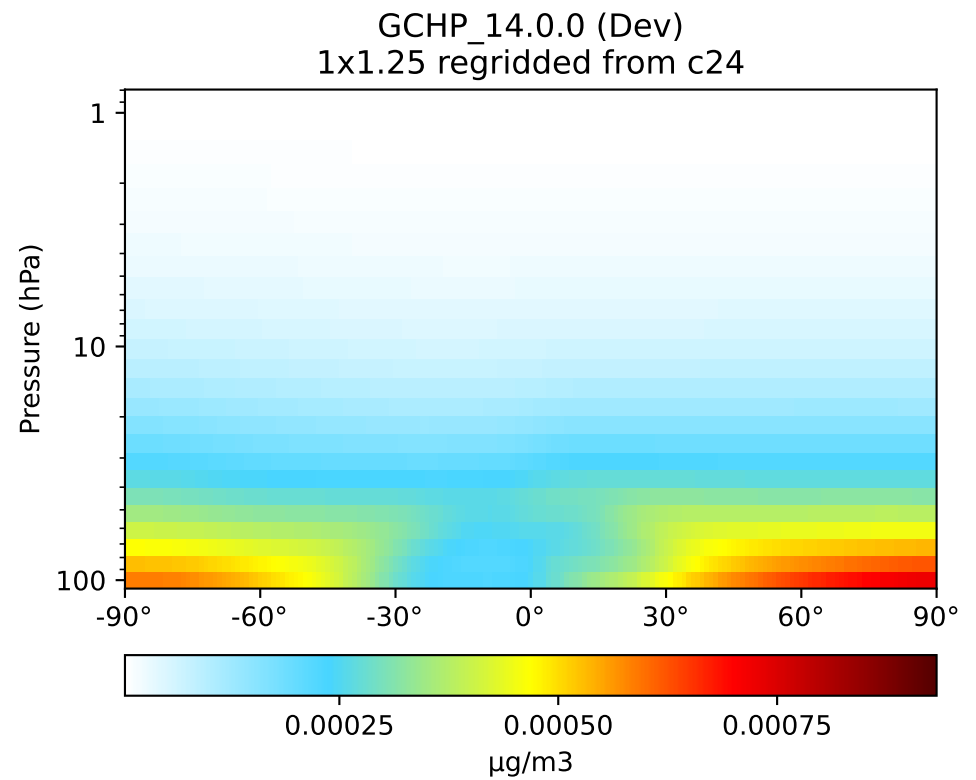
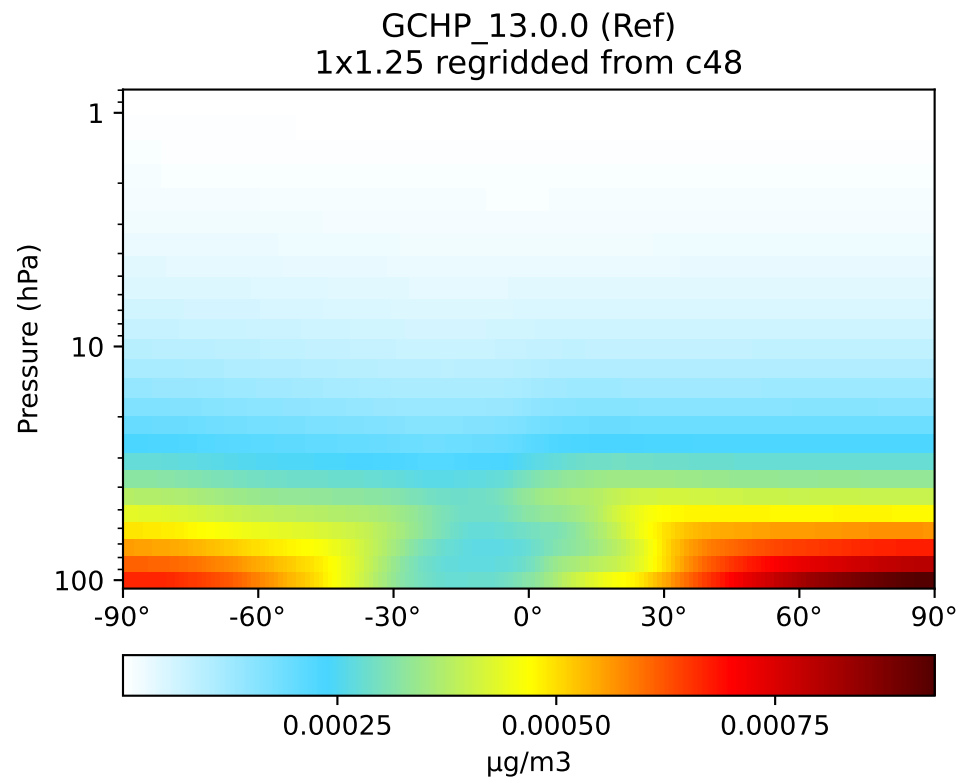
SpeciesConc_BCPI, Zonal Mean (Apr2019)



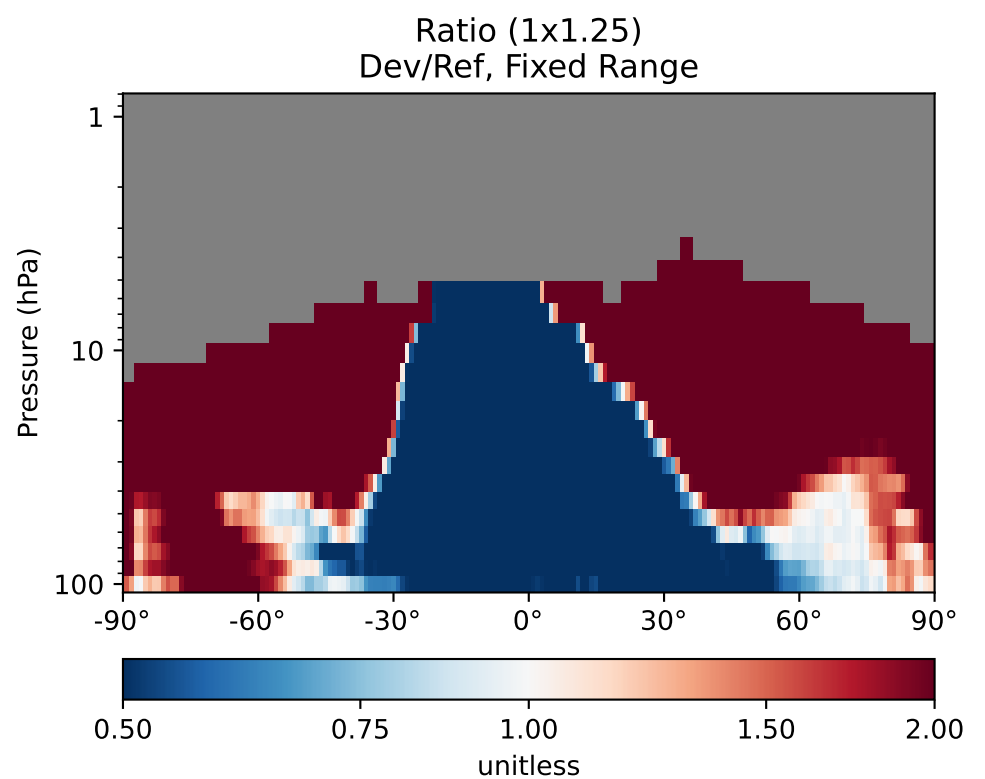
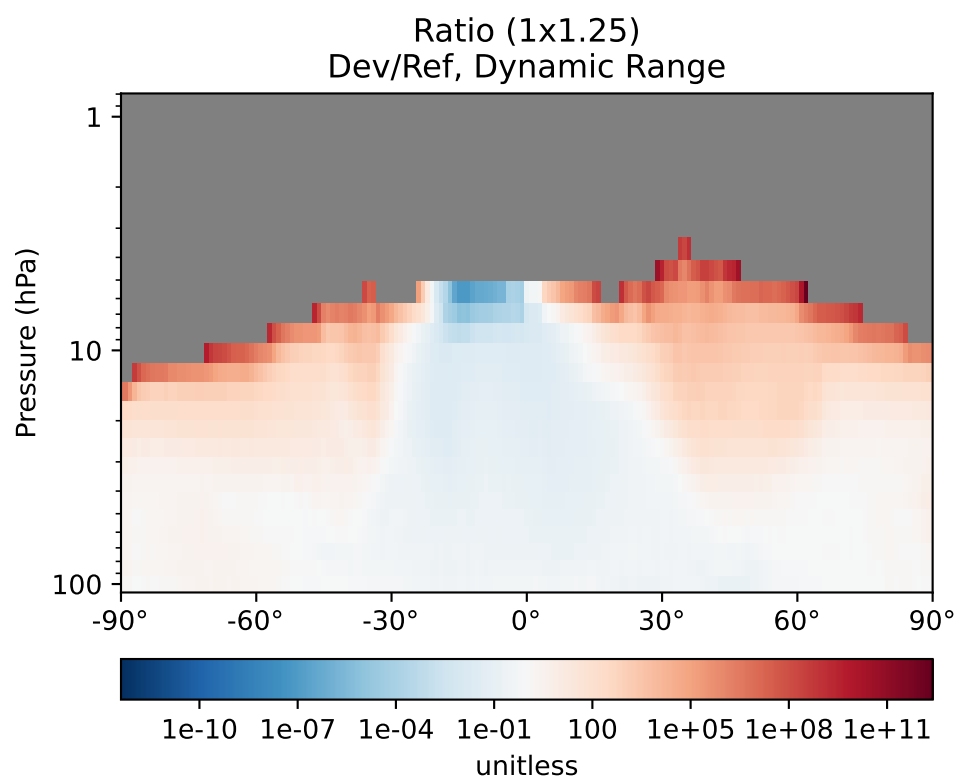
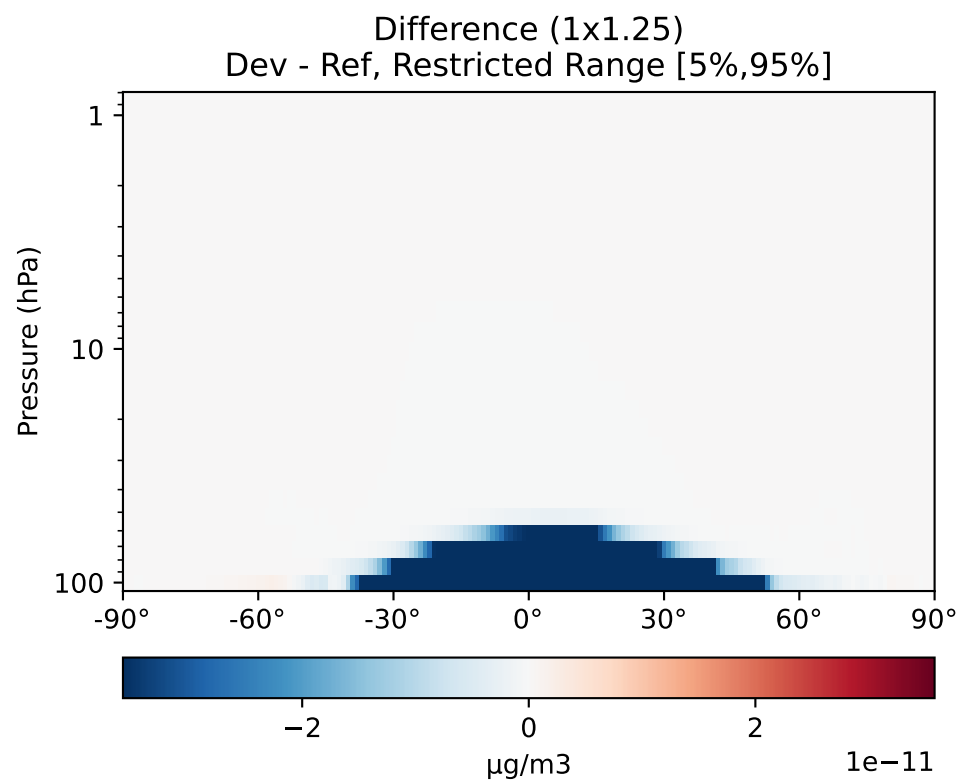
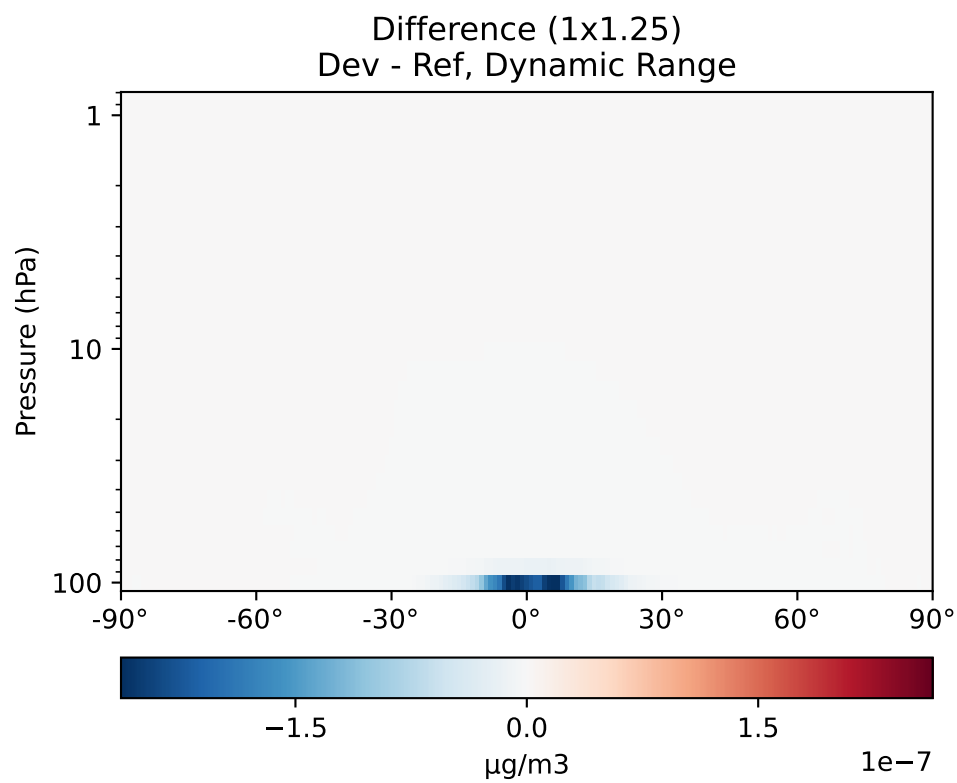
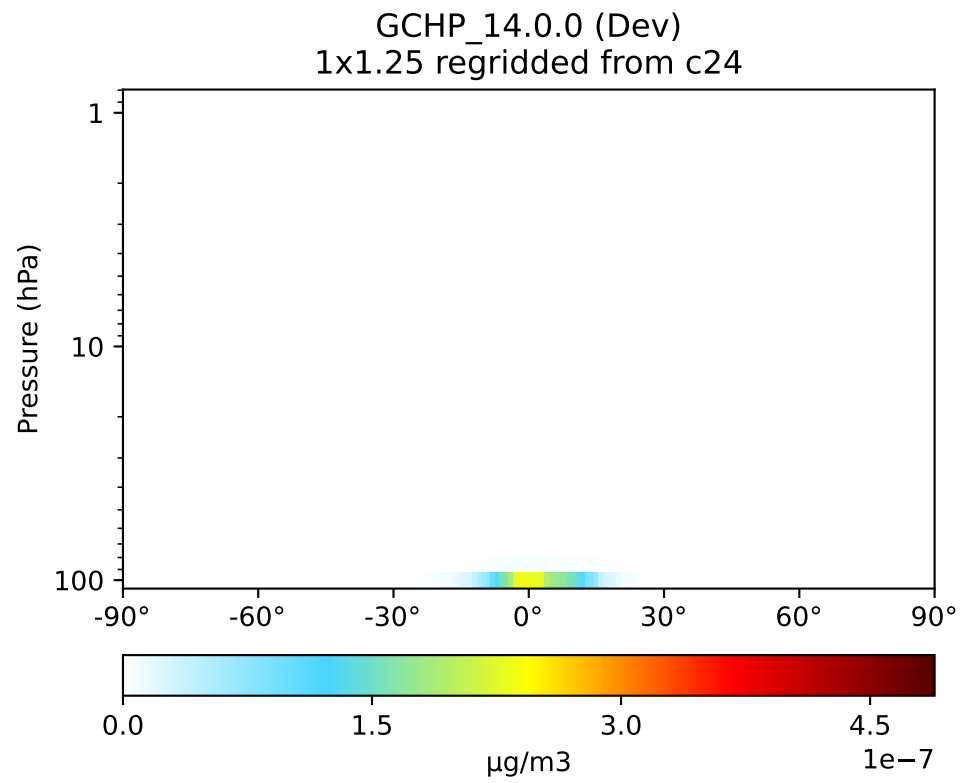
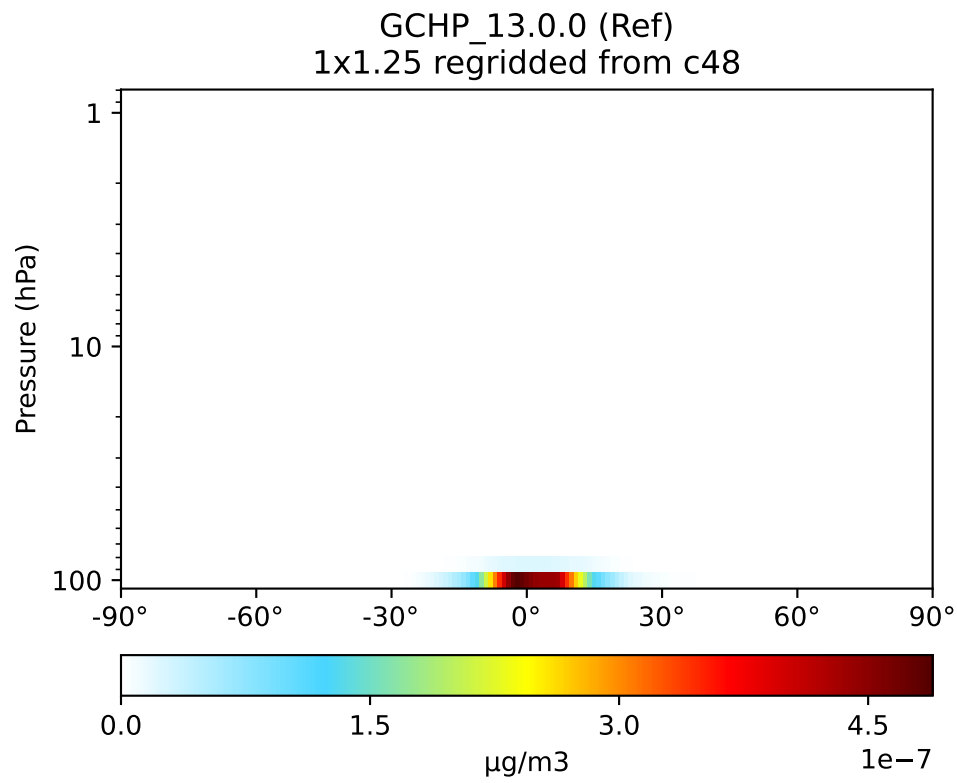
SpeciesConc_BCPO, Zonal Mean (Apr2019)



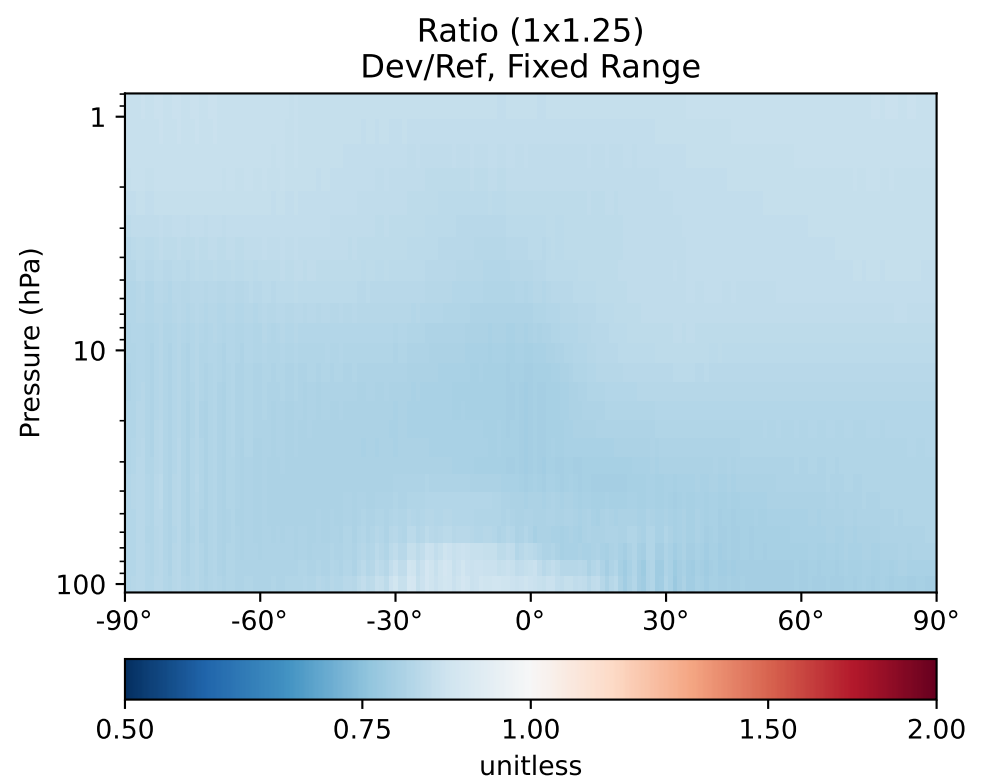
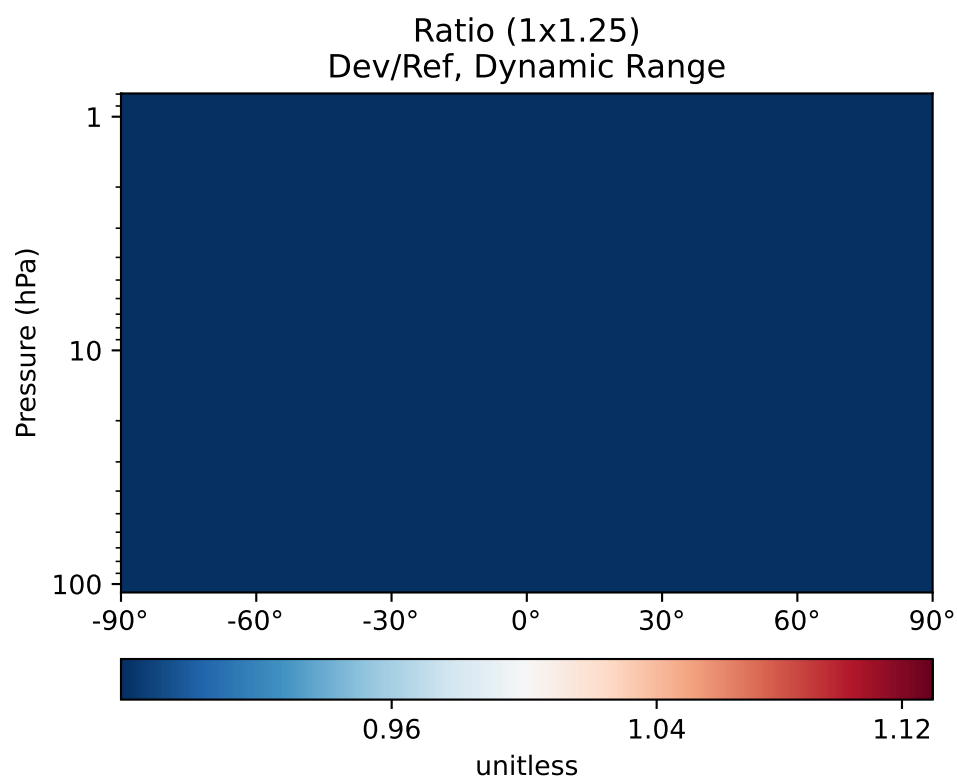
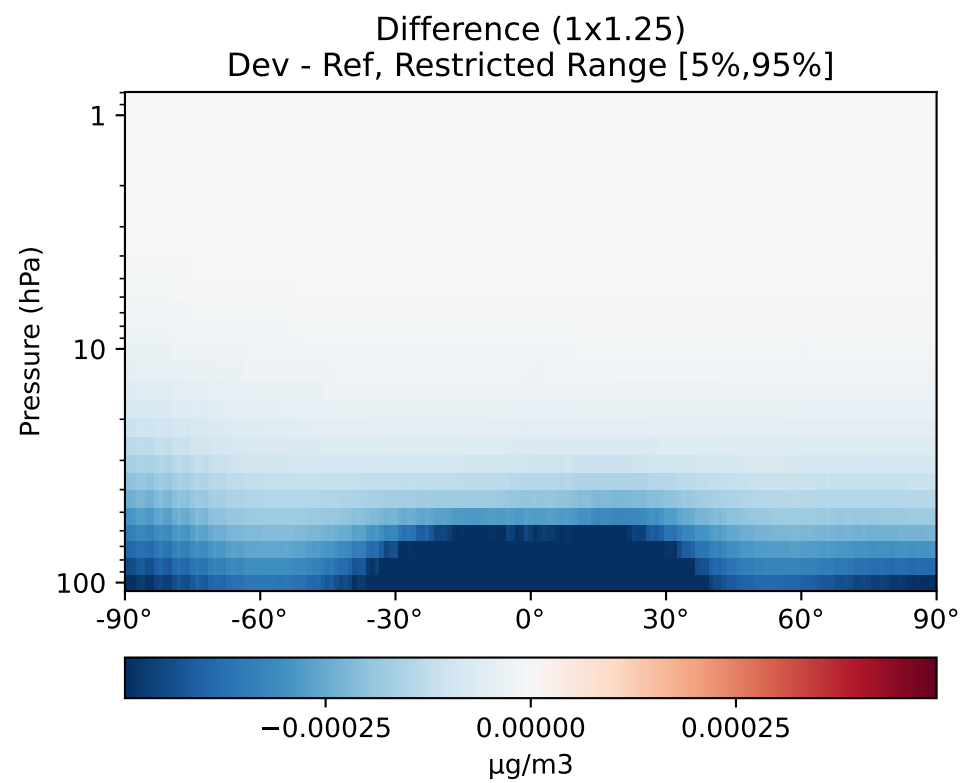
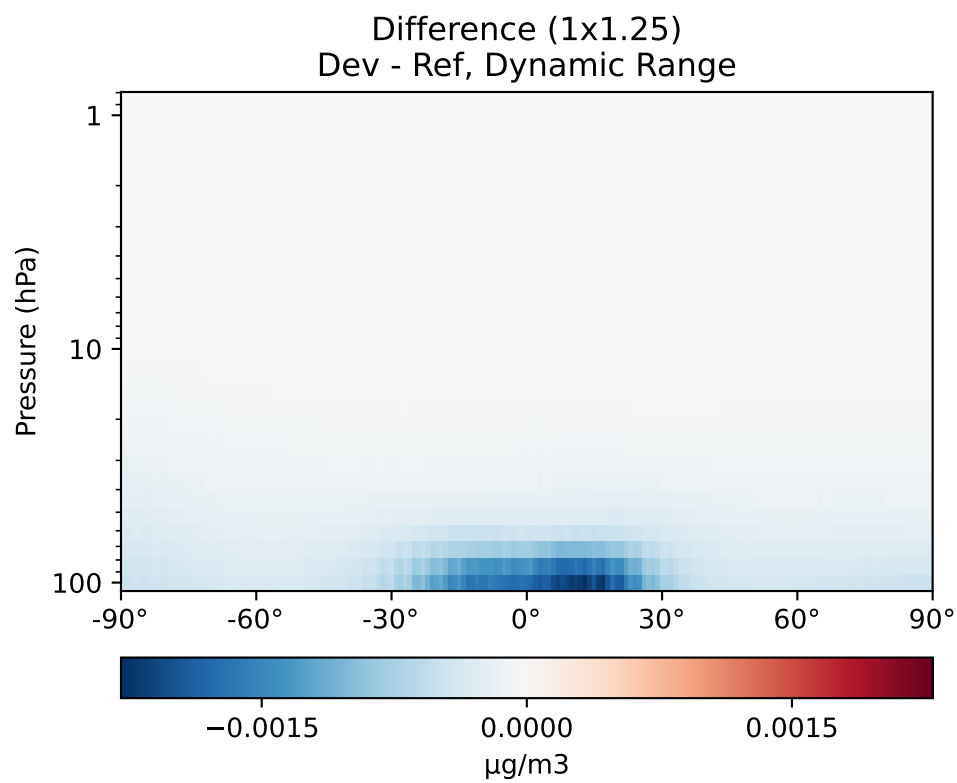
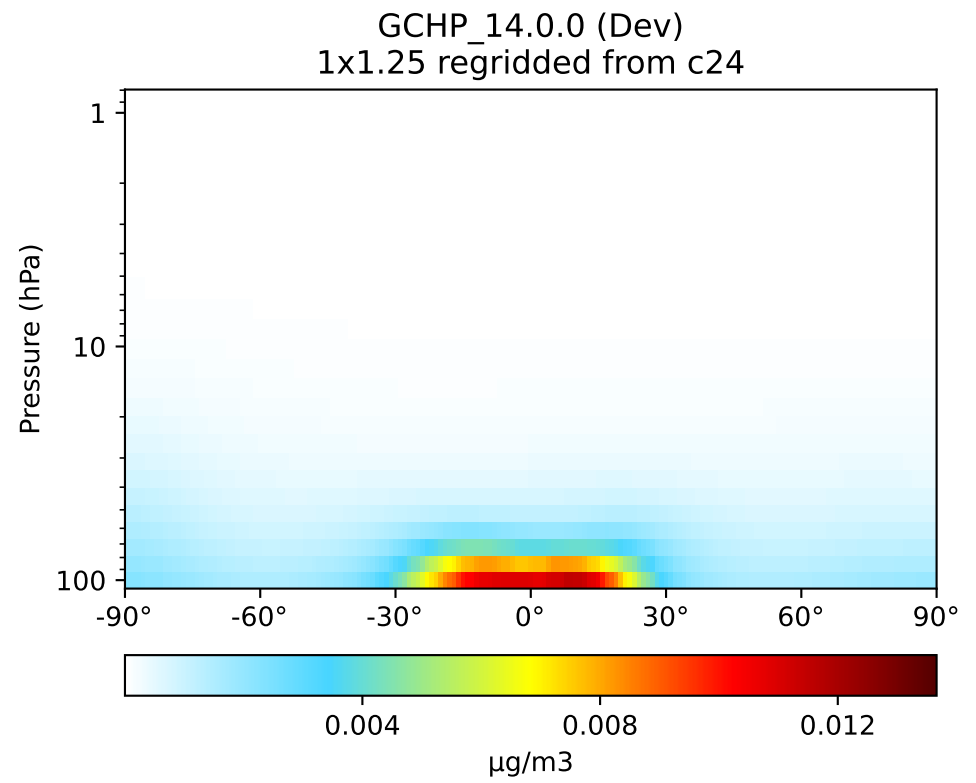
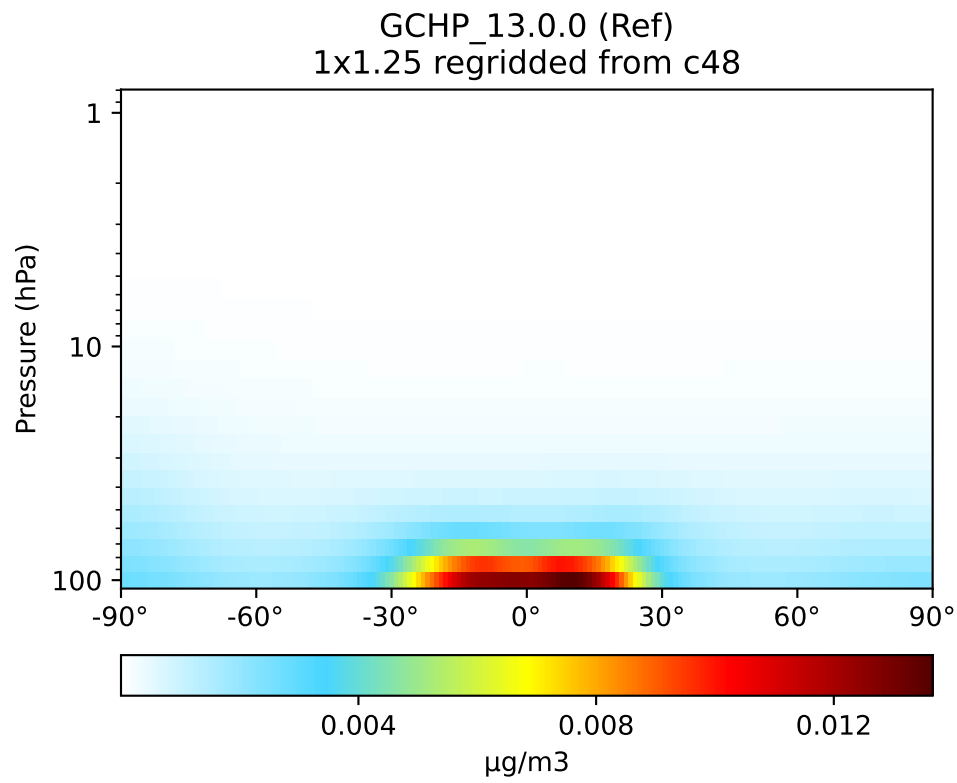
SpeciesConc_OCPI, Zonal Mean (Apr2019)



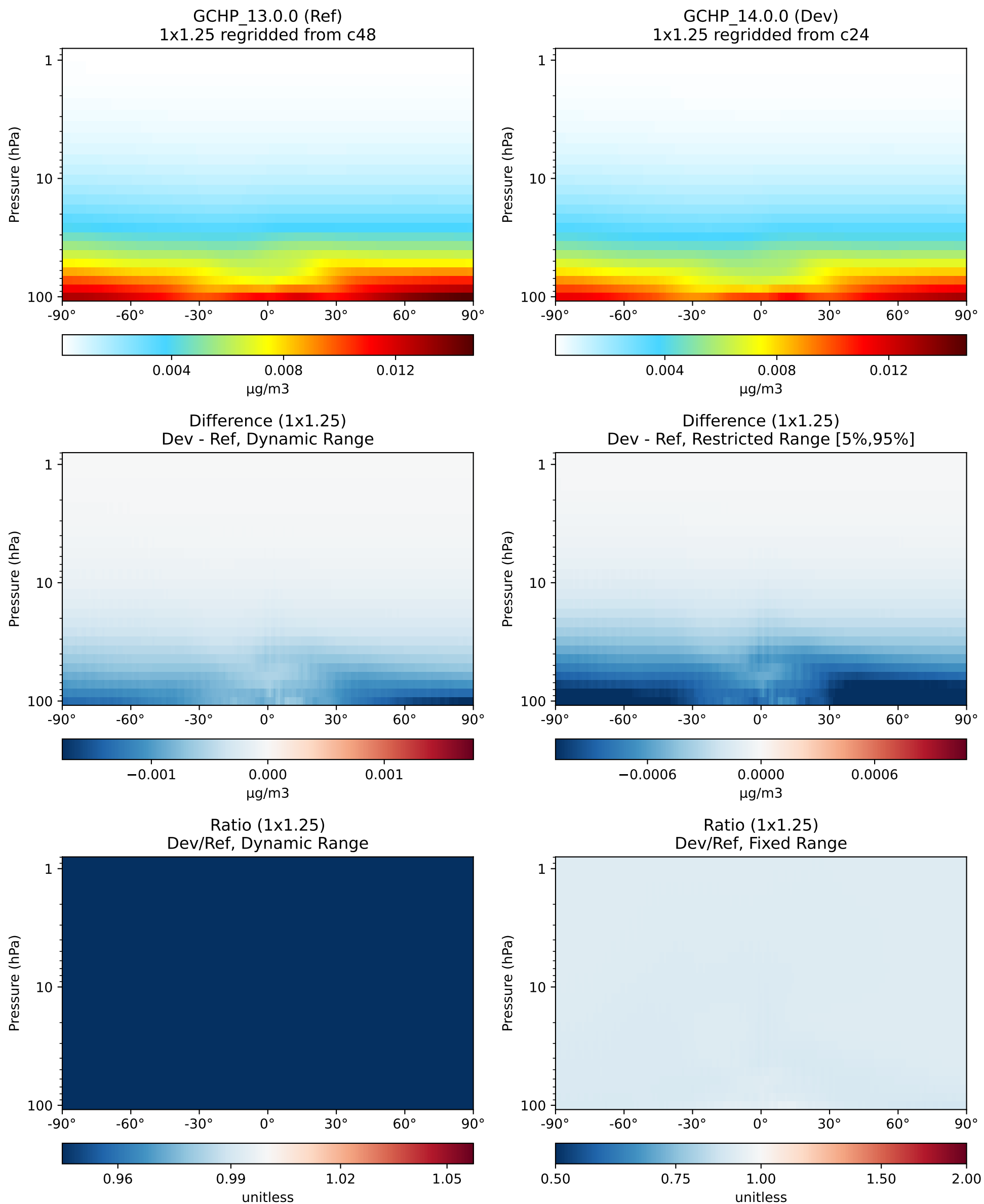
SpeciesConc_OCPO, Zonal Mean (Apr2019)



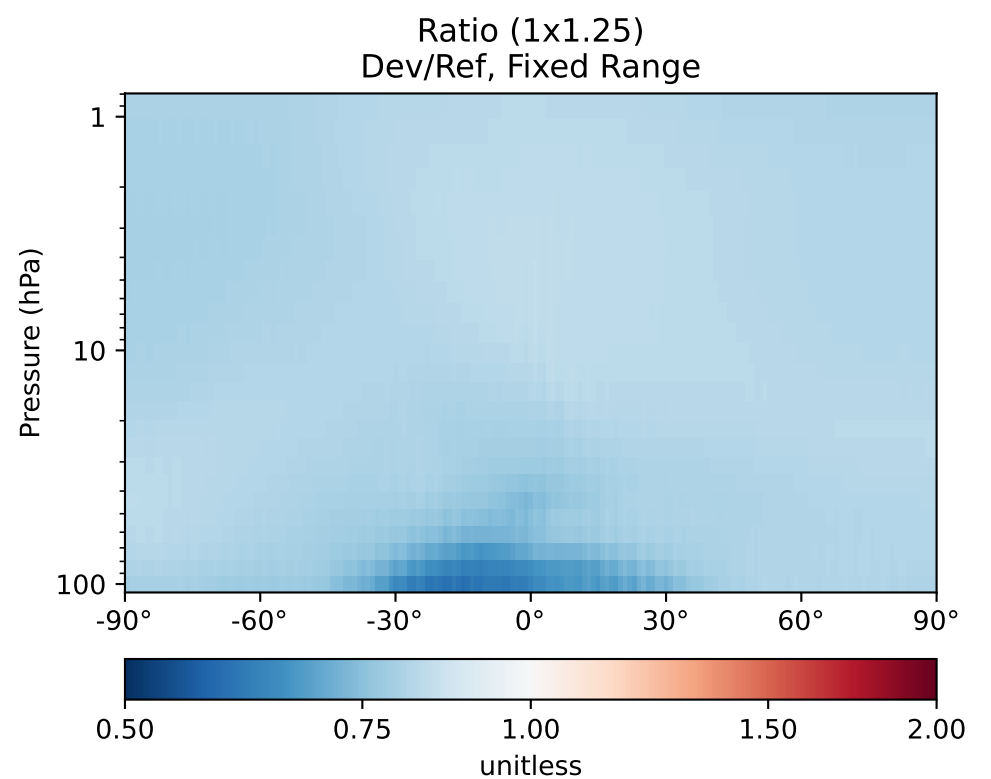
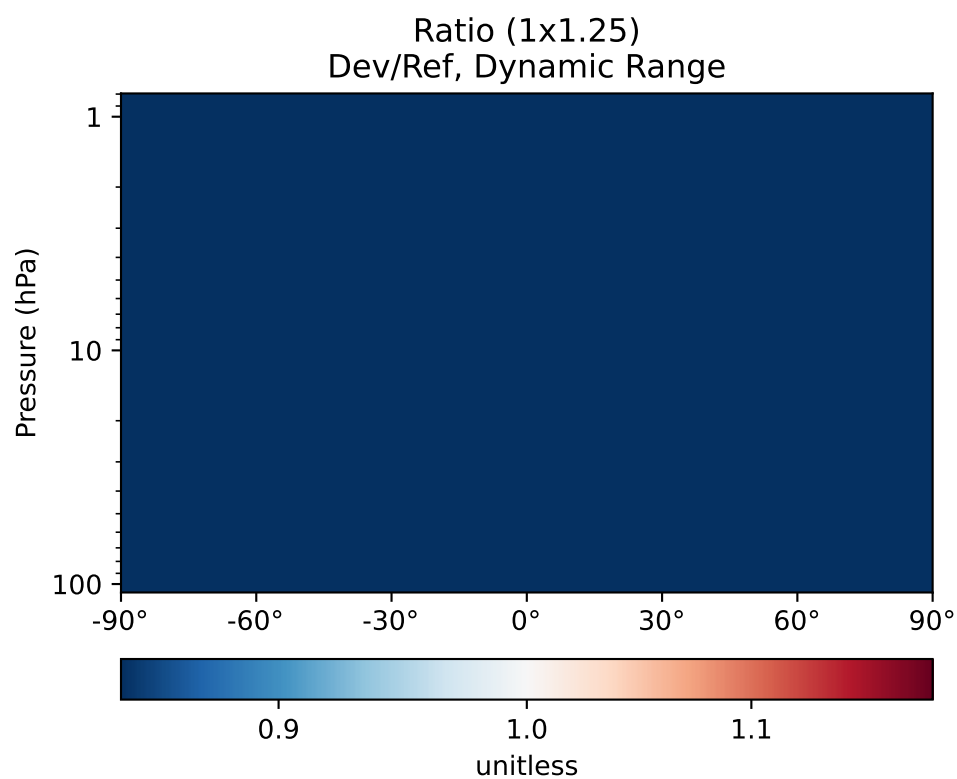
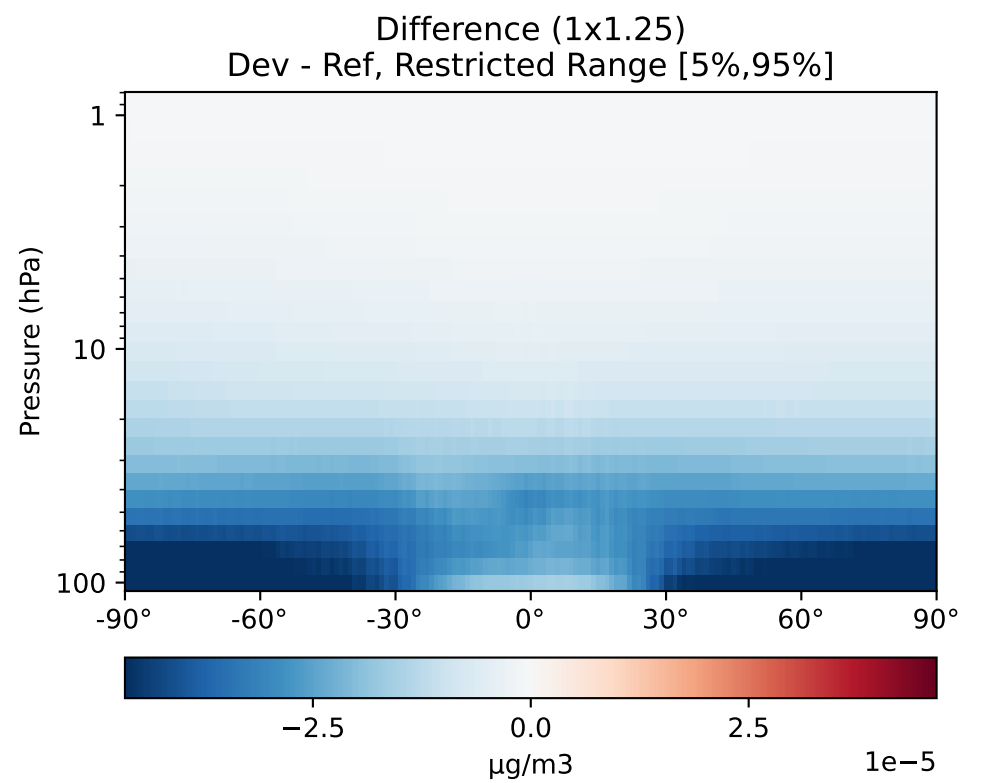
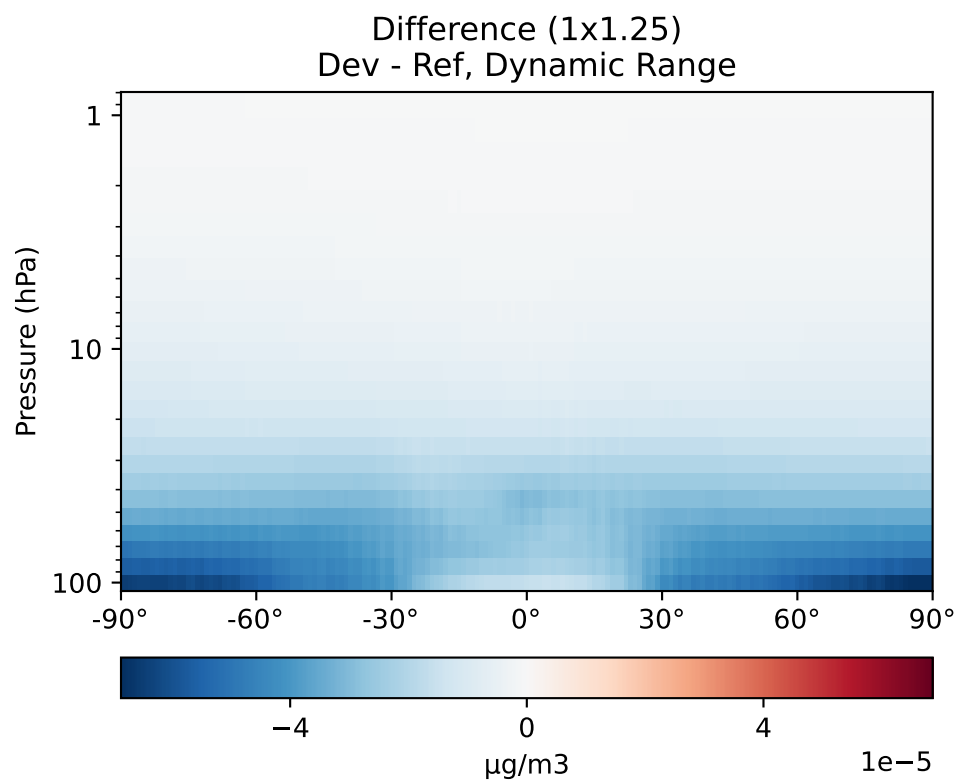
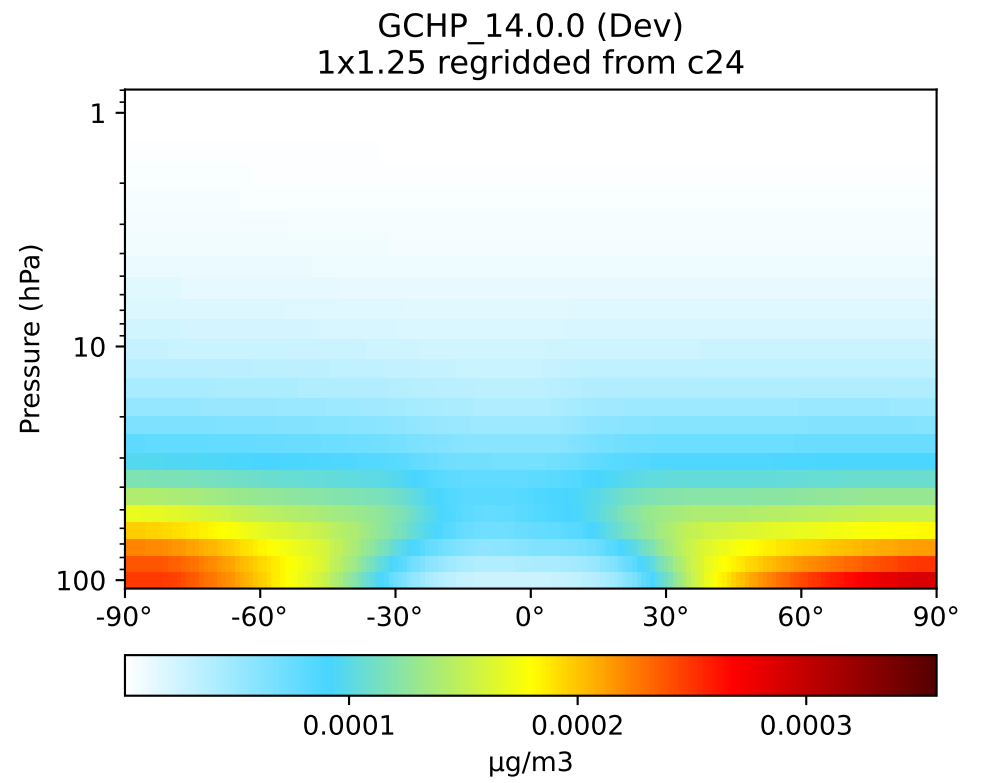
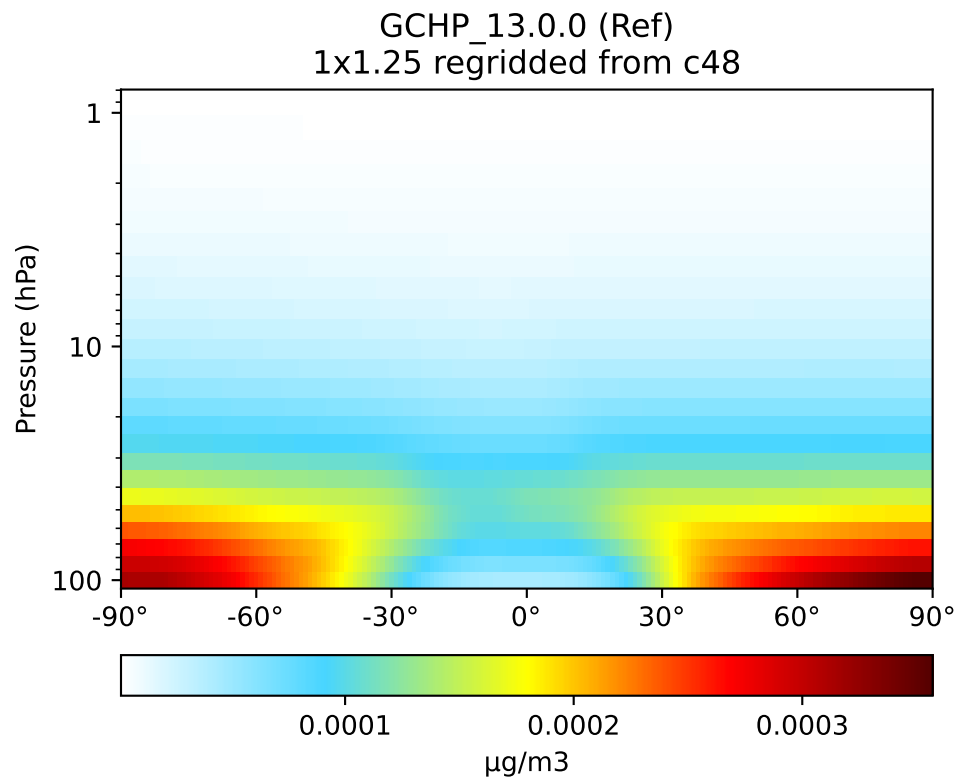
SpeciesConc_Complex_SOA, Zonal Mean (Apr2019)



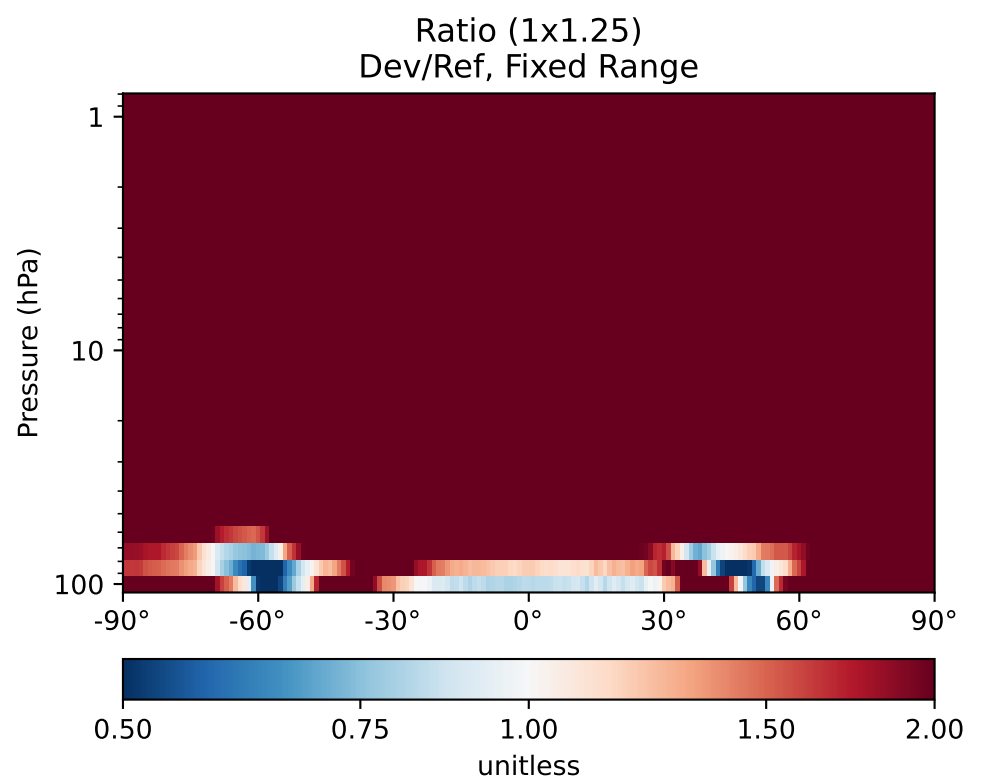
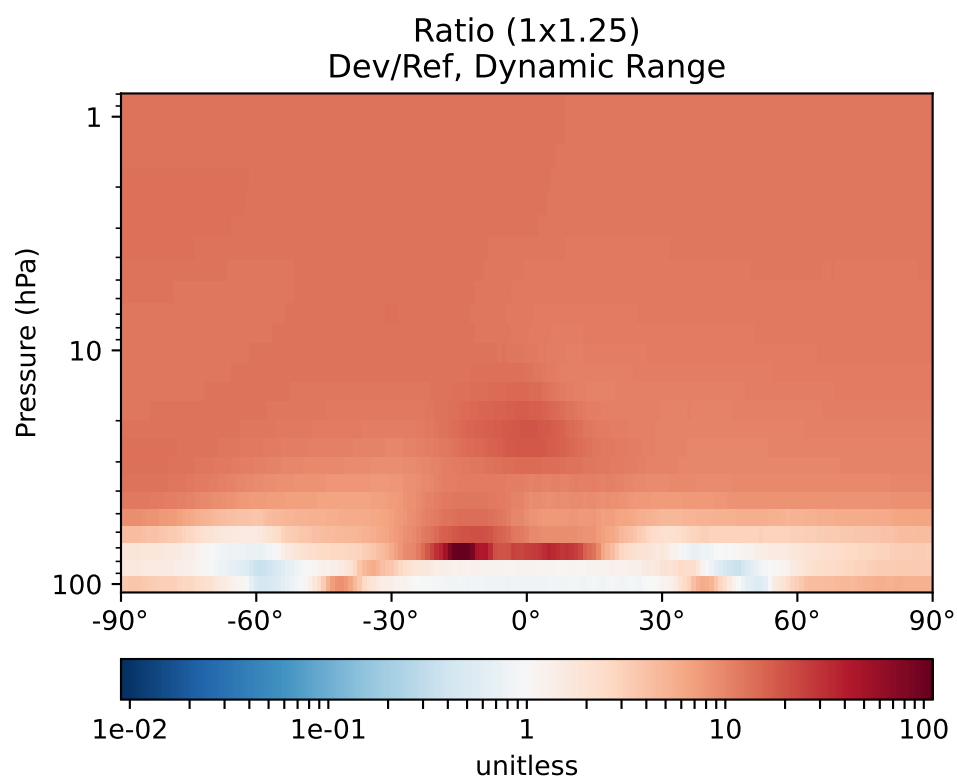
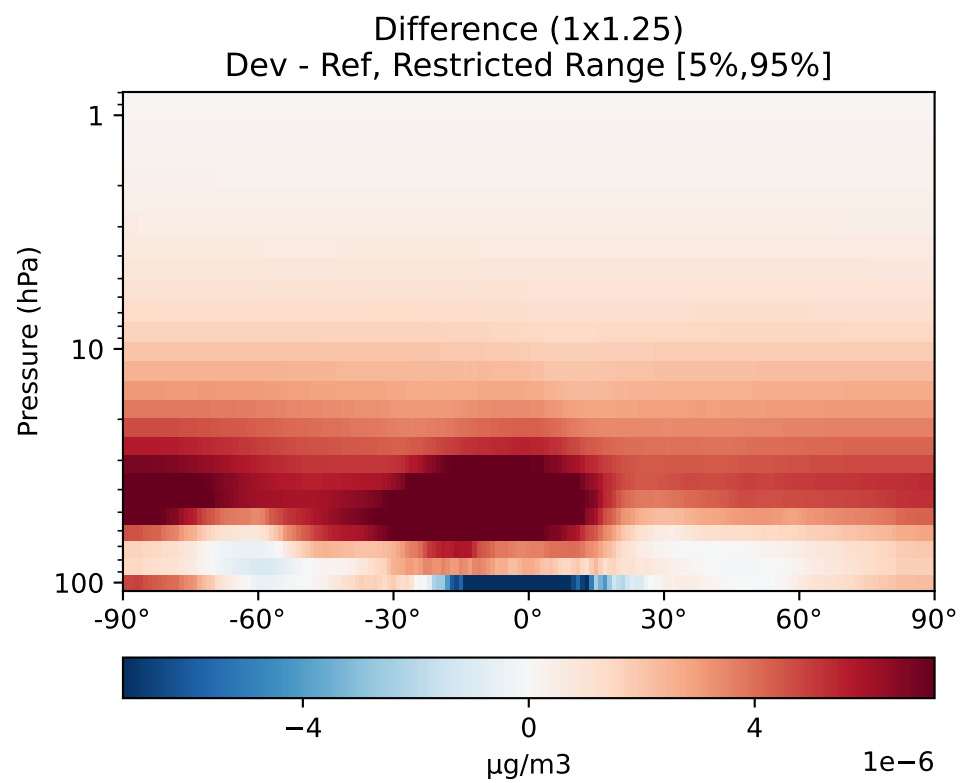
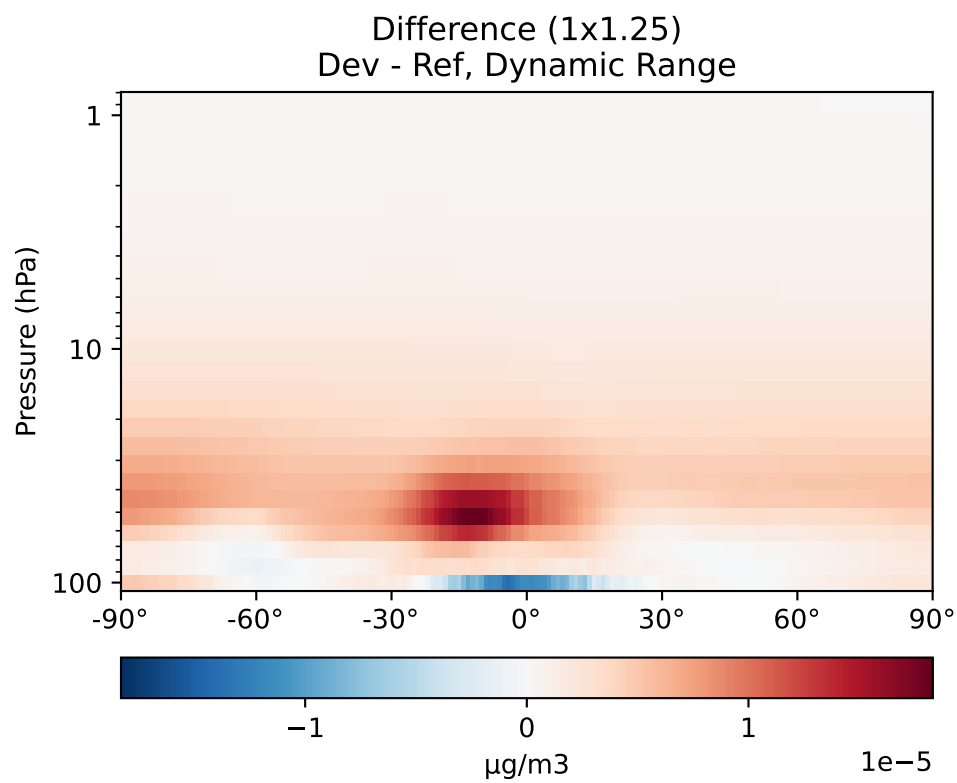
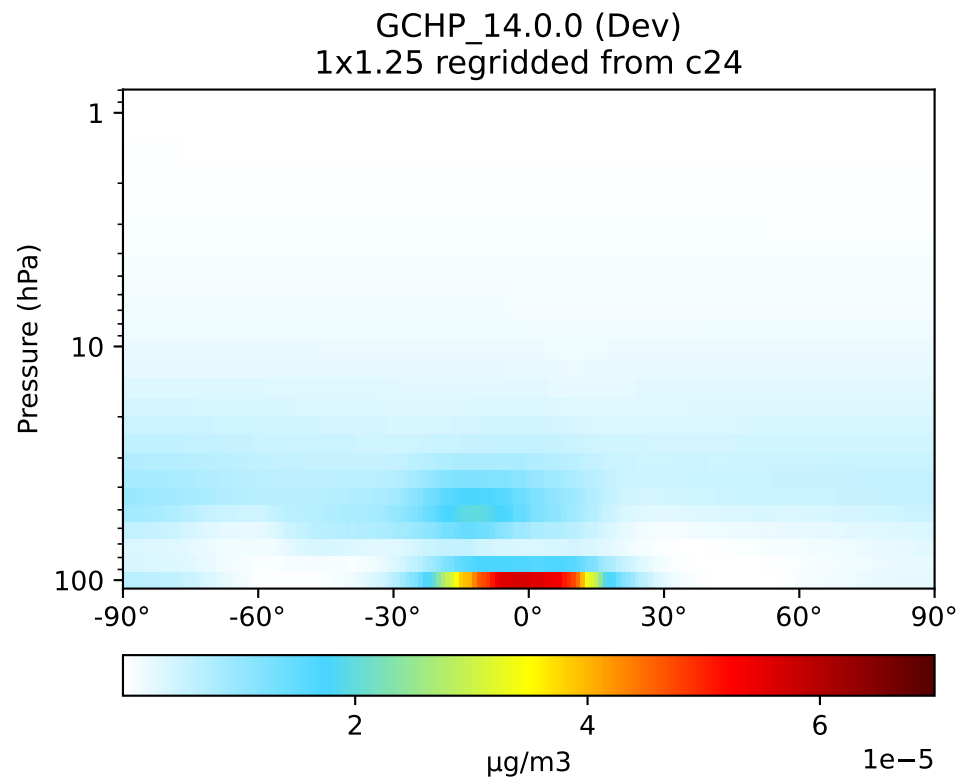
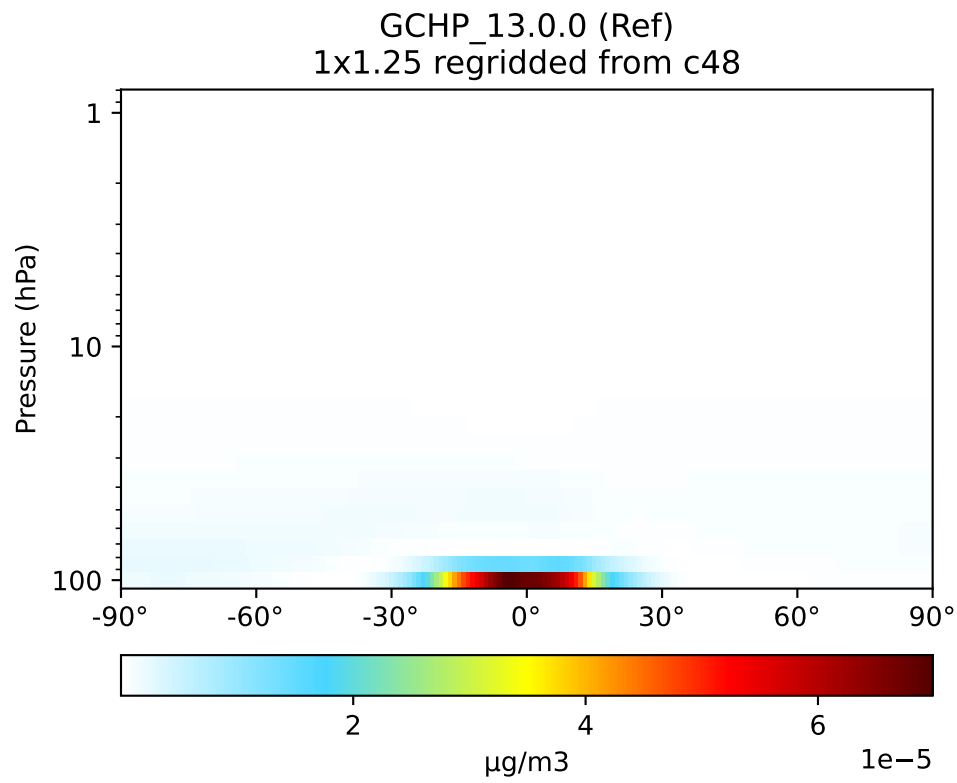
SpeciesConc_Simple_SOA, Zonal Mean (Apr2019)



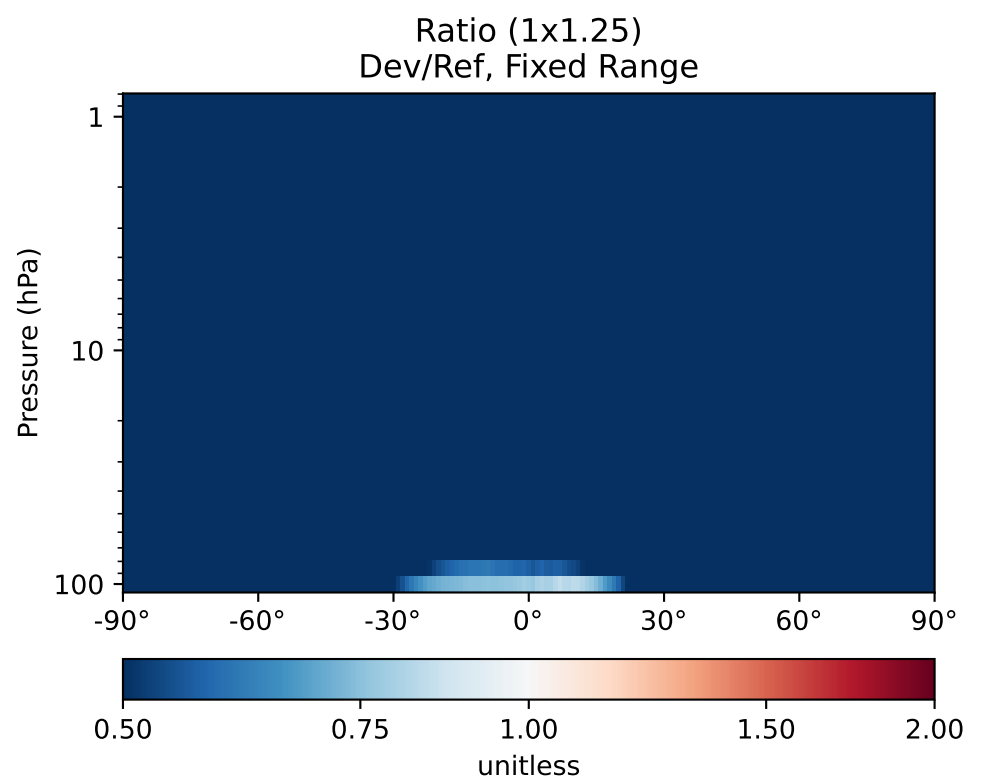
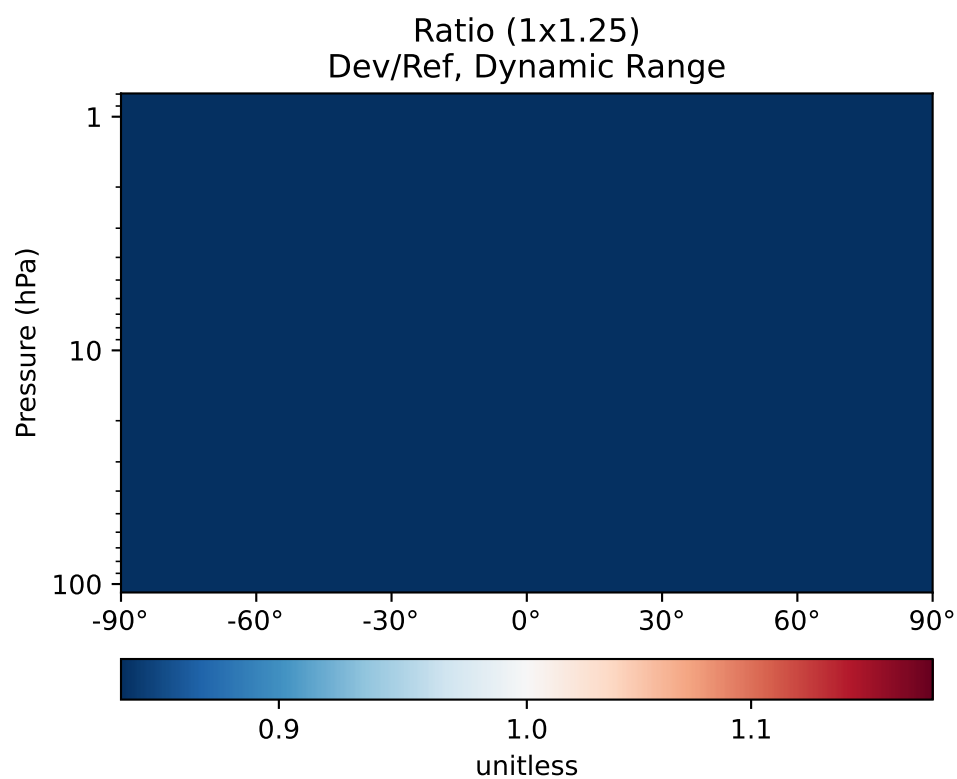
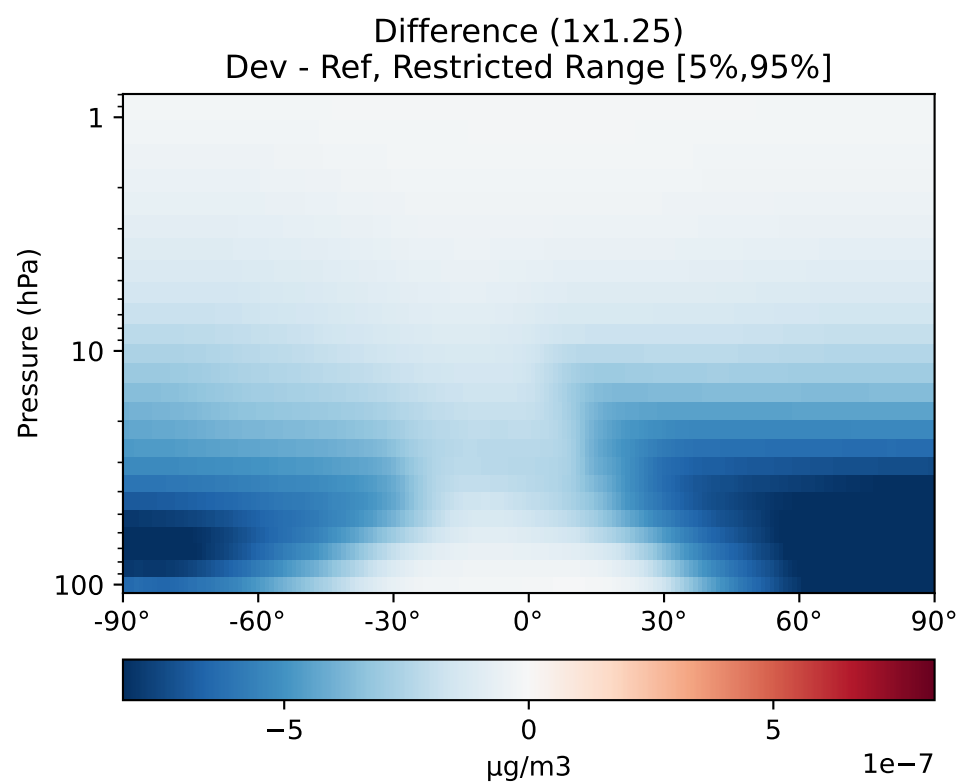
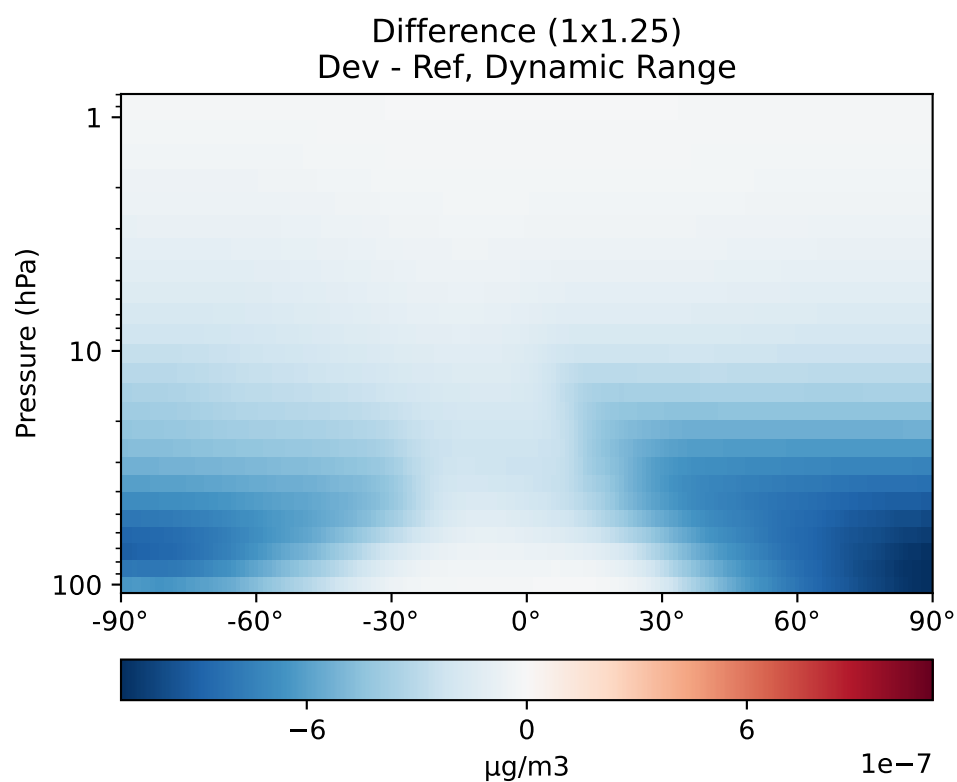
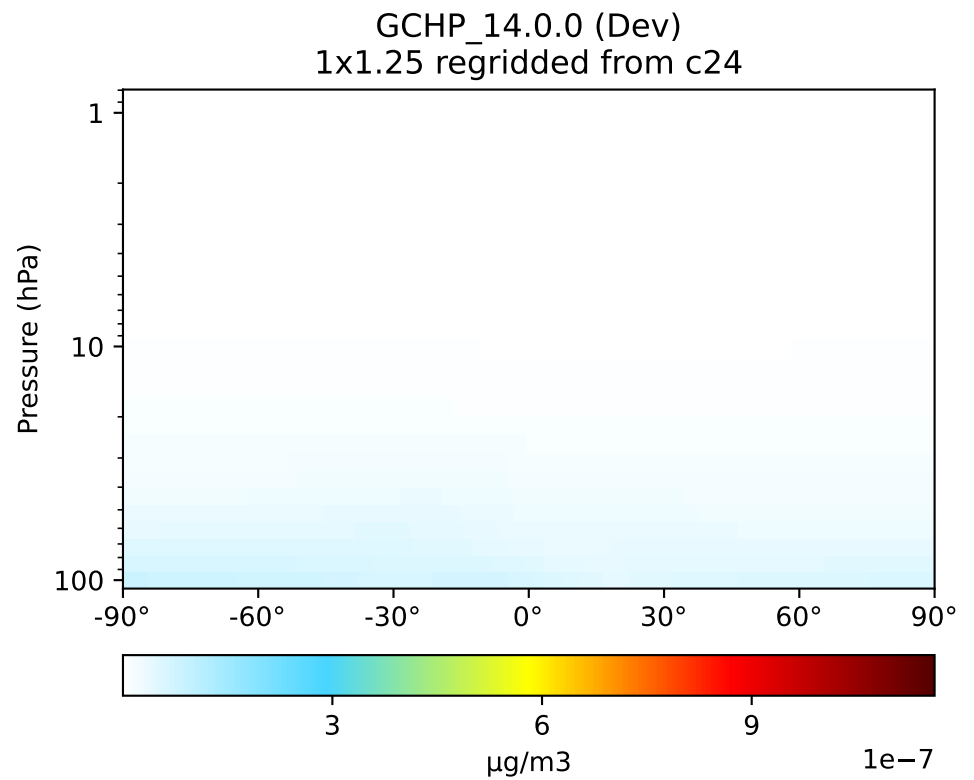
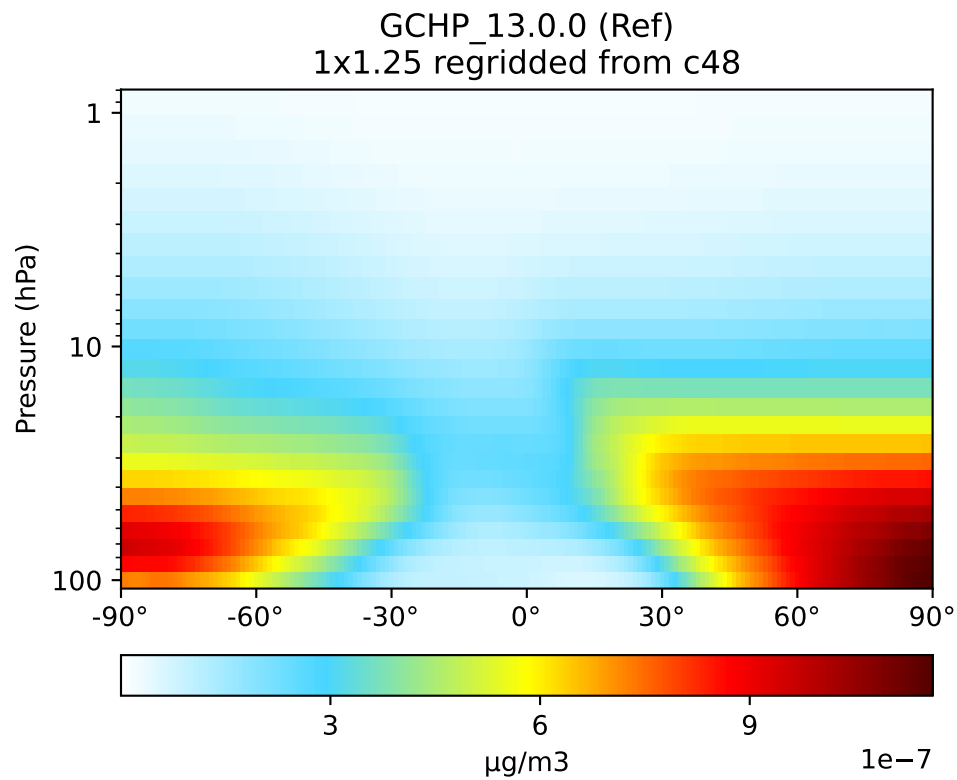
SpeciesConc_AERI, Zonal Mean (Apr2019)



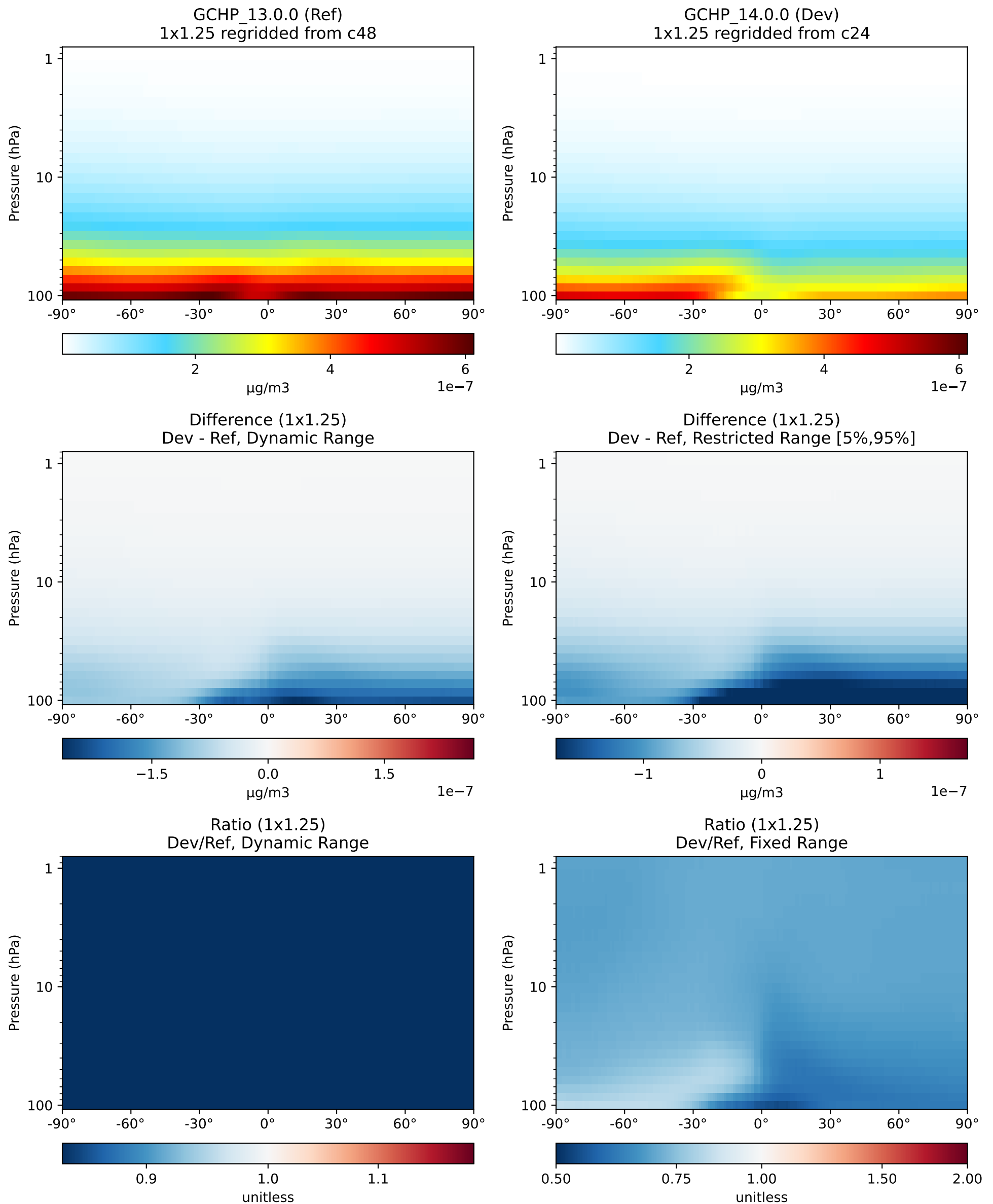
SpeciesConc_BrSALA, Zonal Mean (Apr2019)



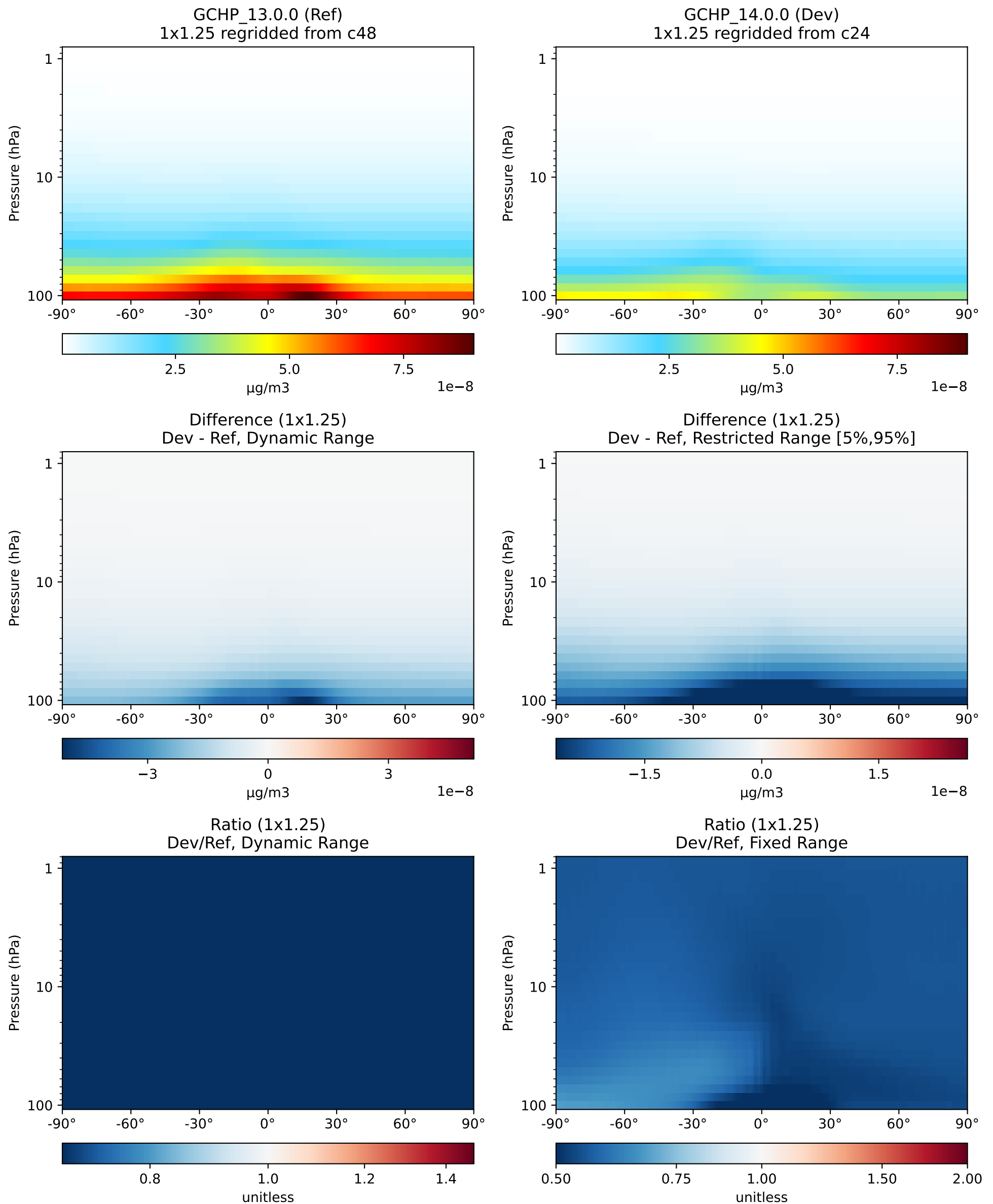
SpeciesConc_BrSALC, Zonal Mean (Apr2019)



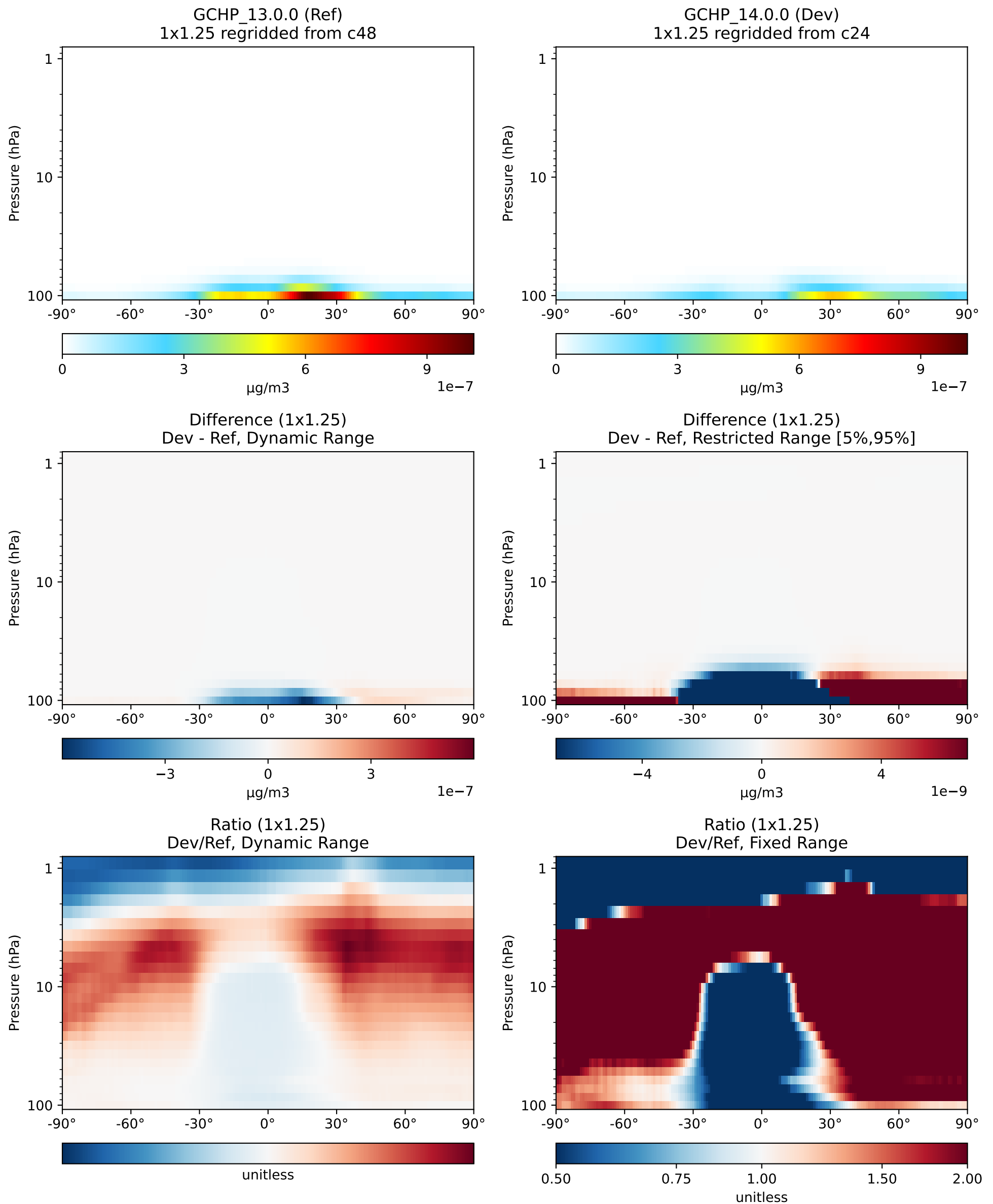
SpeciesConc_ISALA, Zonal Mean (Apr2019)



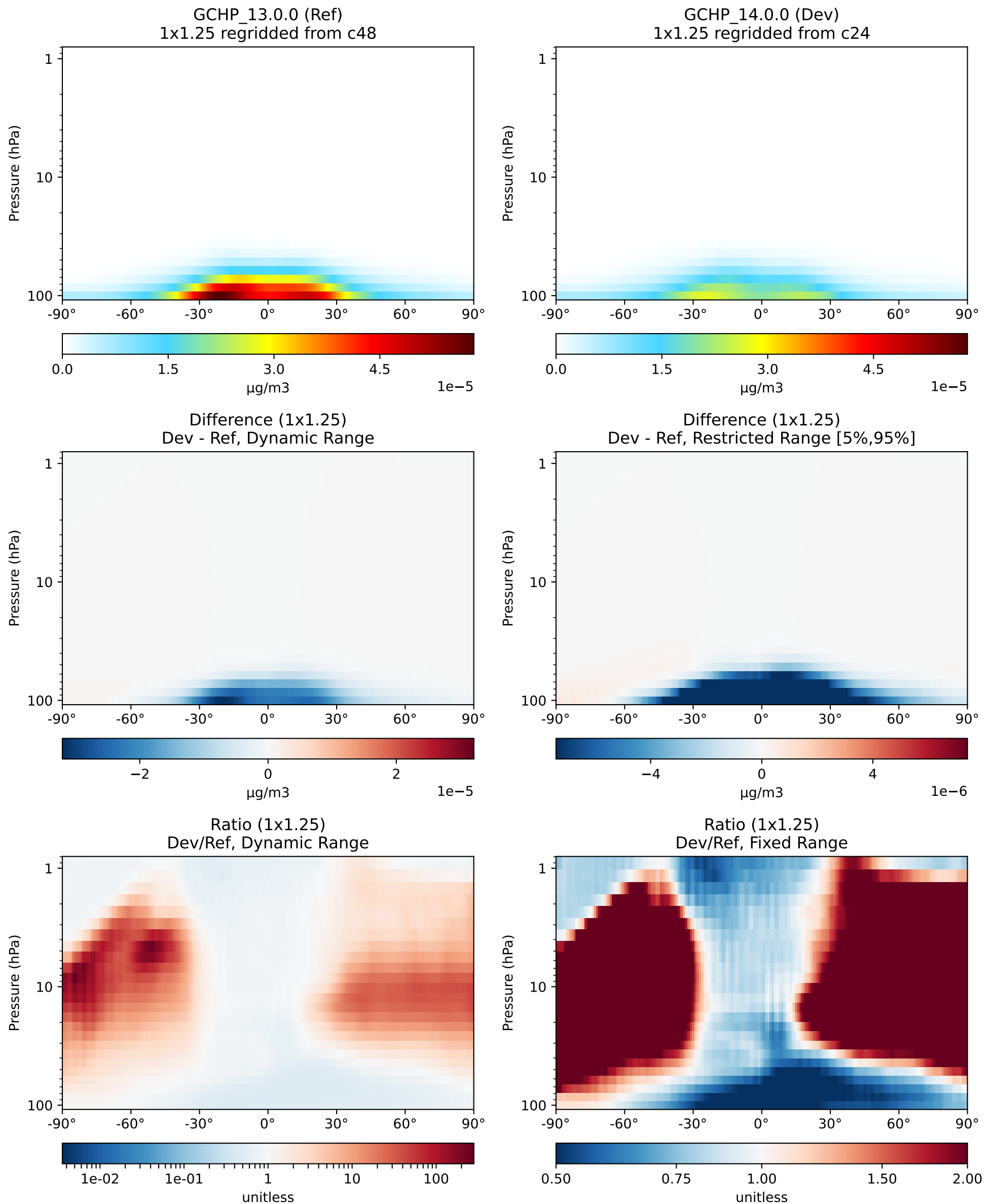
SpeciesConc_ISALC, Zonal Mean (Apr2019)



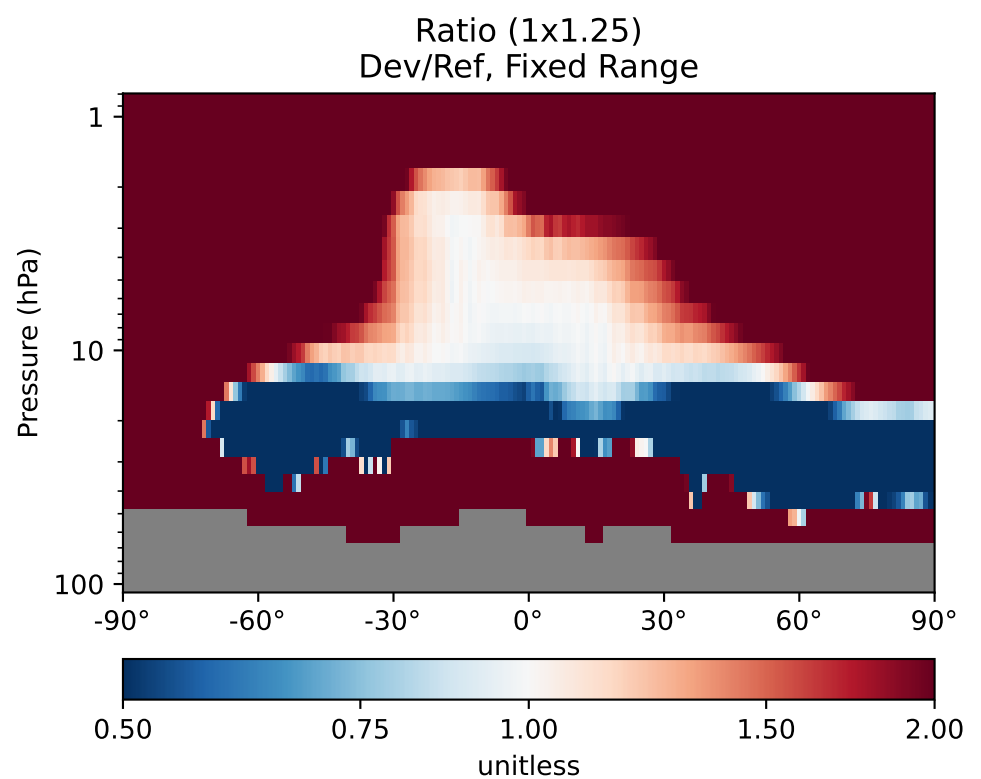
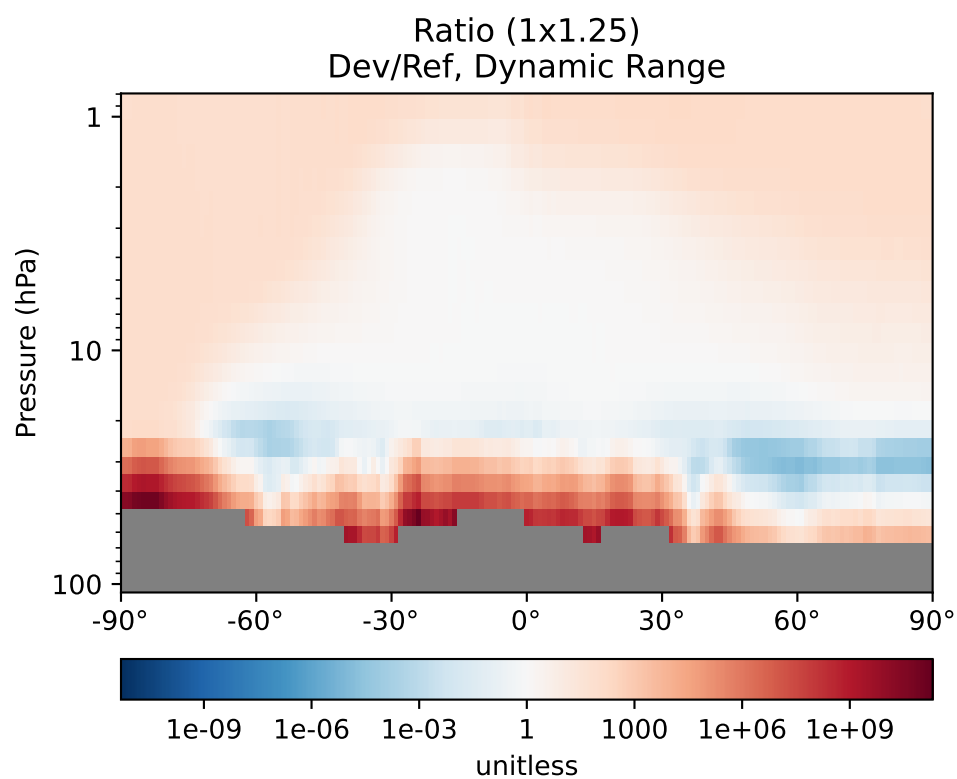
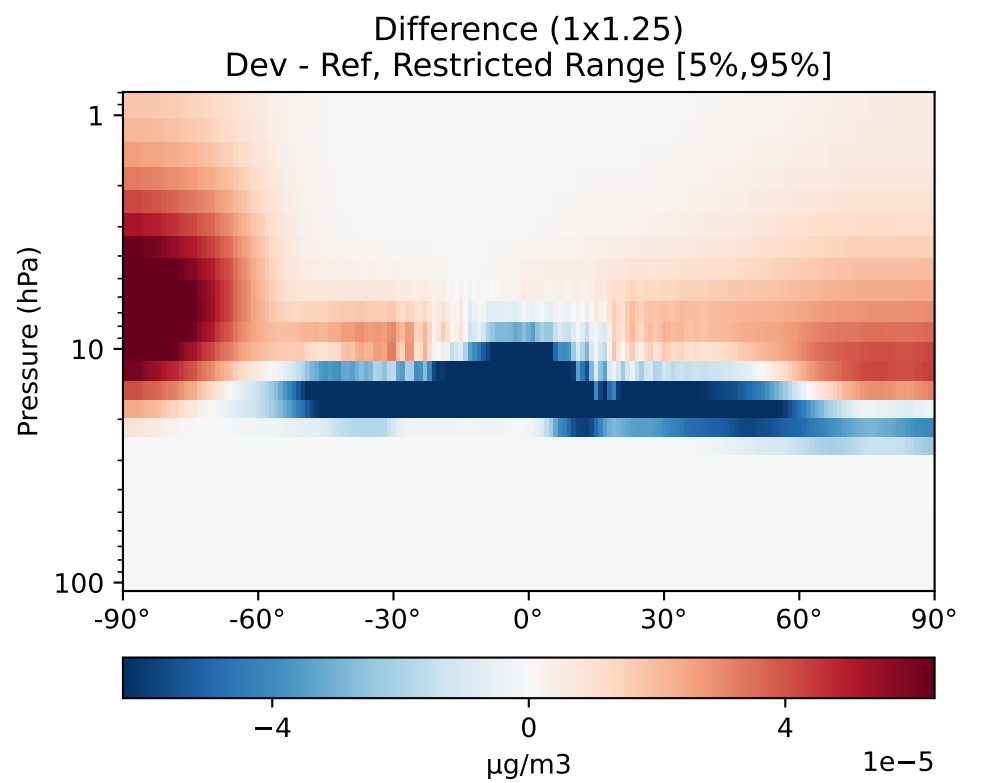
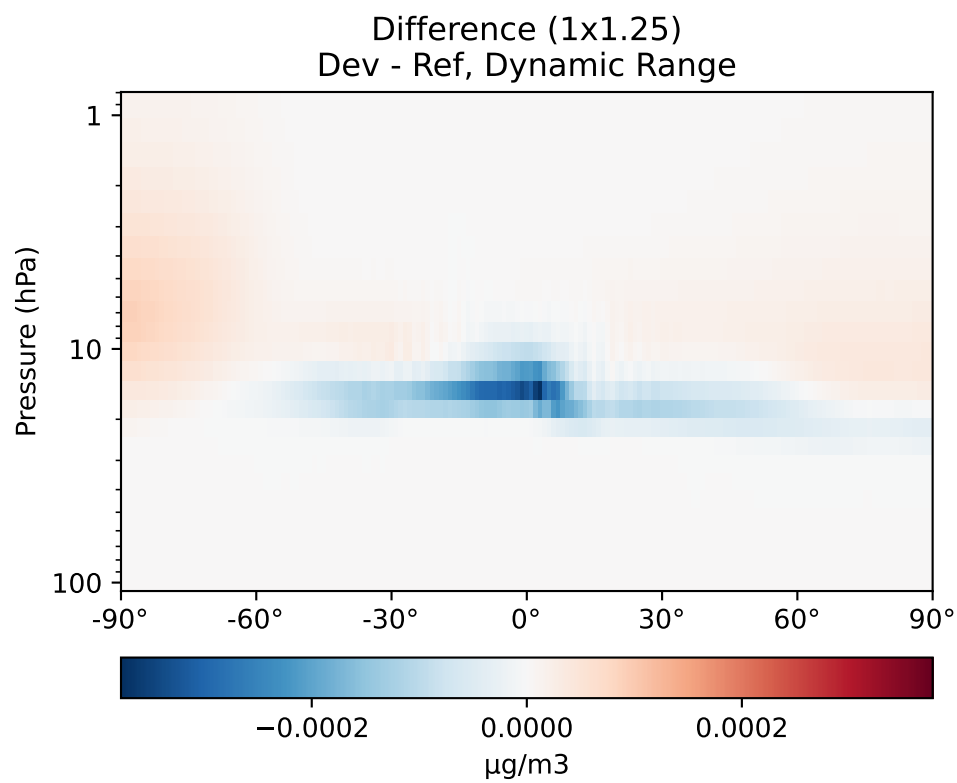
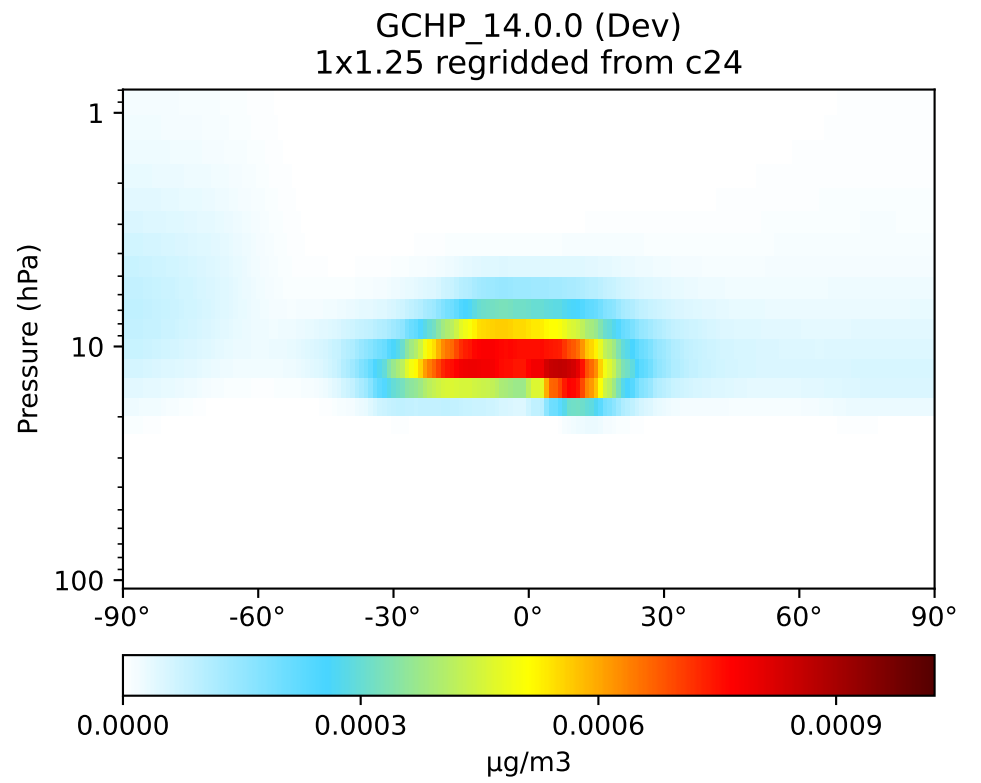
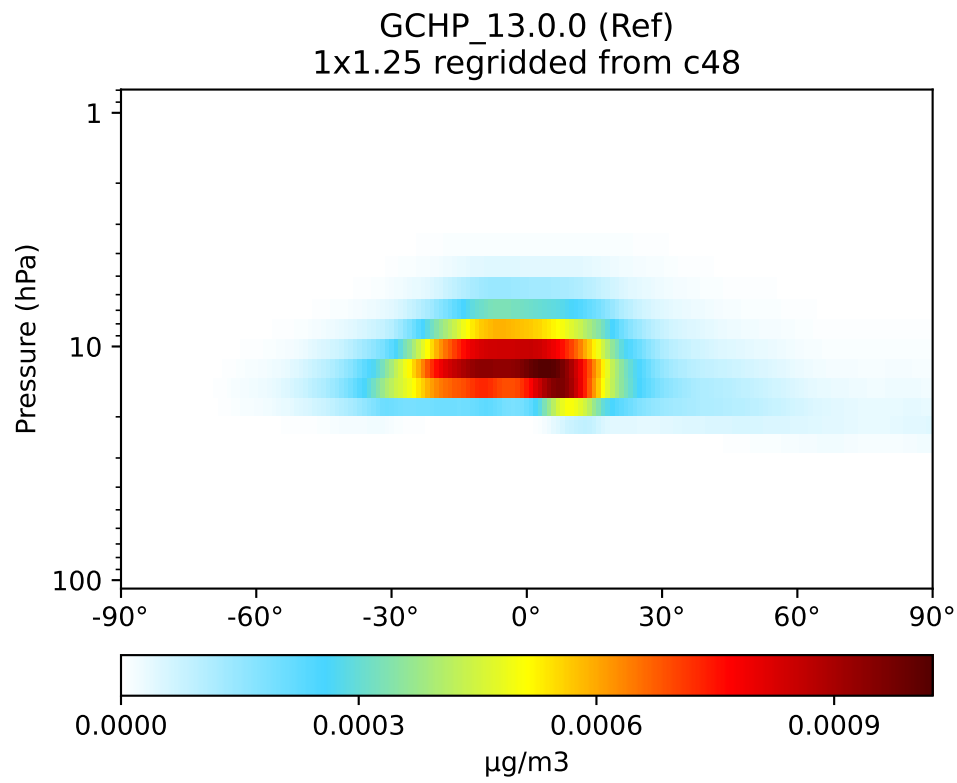
SpeciesConc_NITs, Zonal Mean (Apr2019)



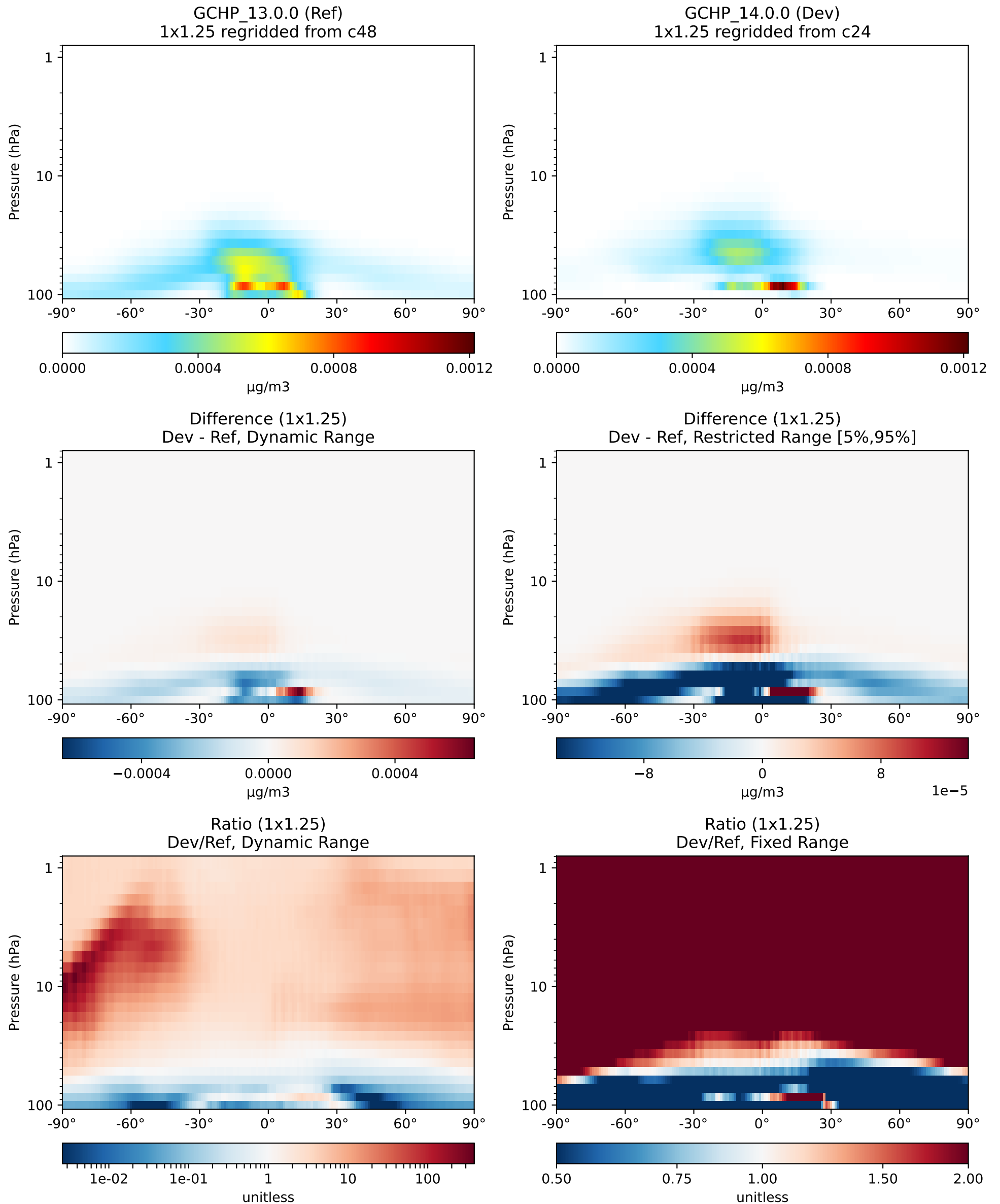
SpeciesConc_SALA, Zonal Mean (Apr2019)



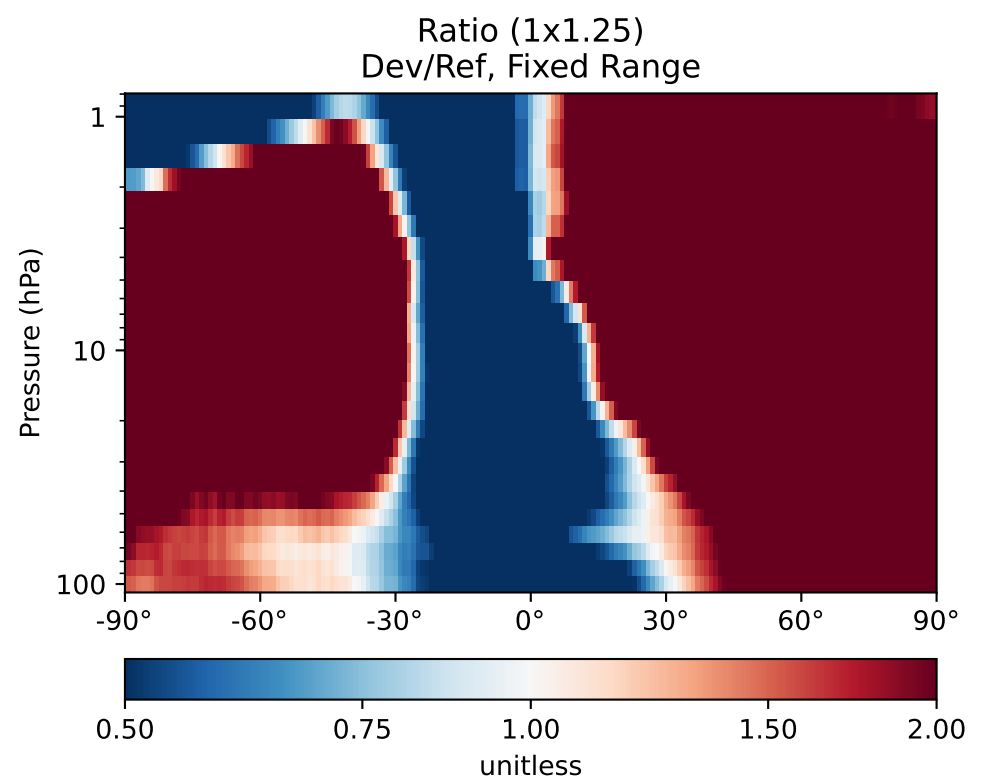
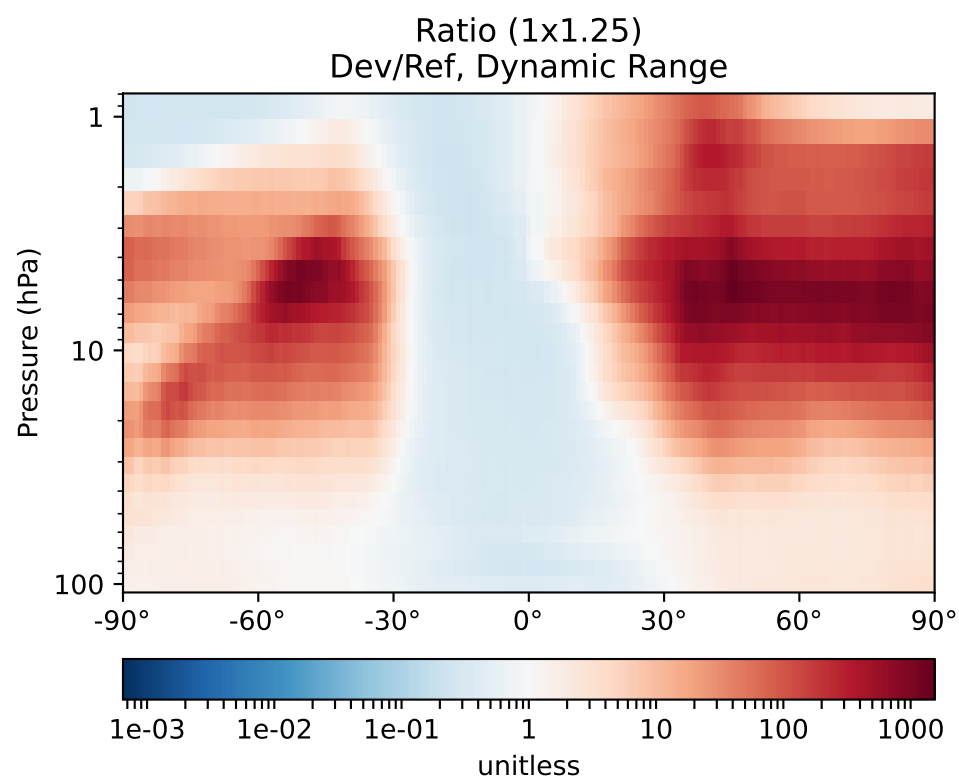
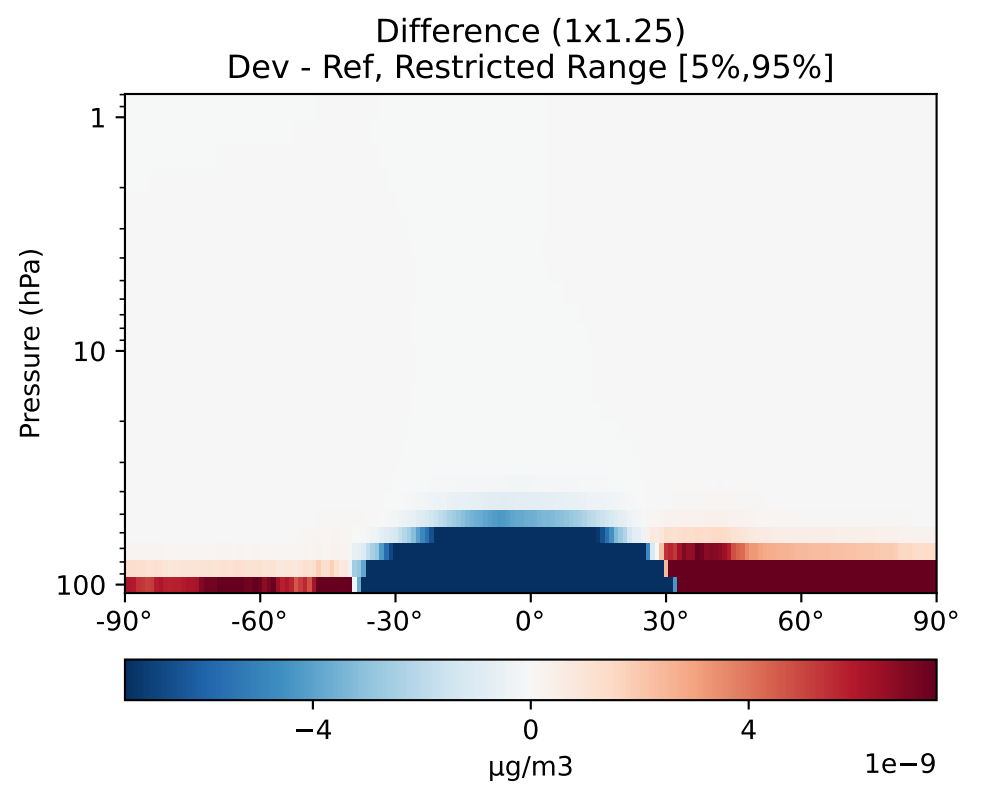
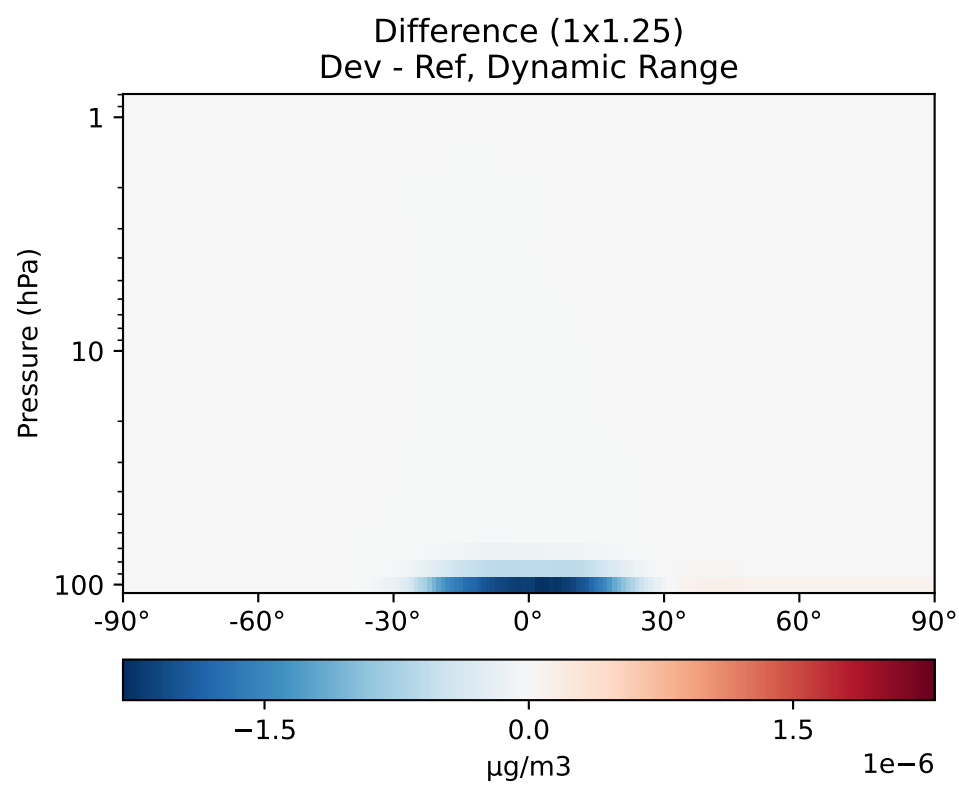
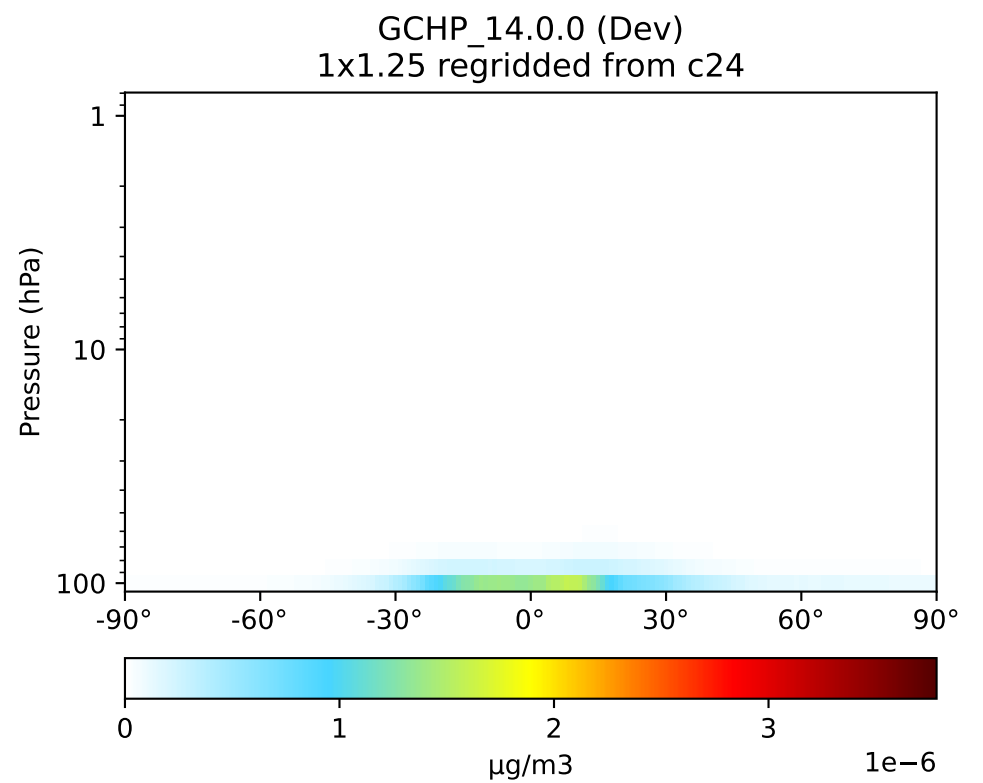
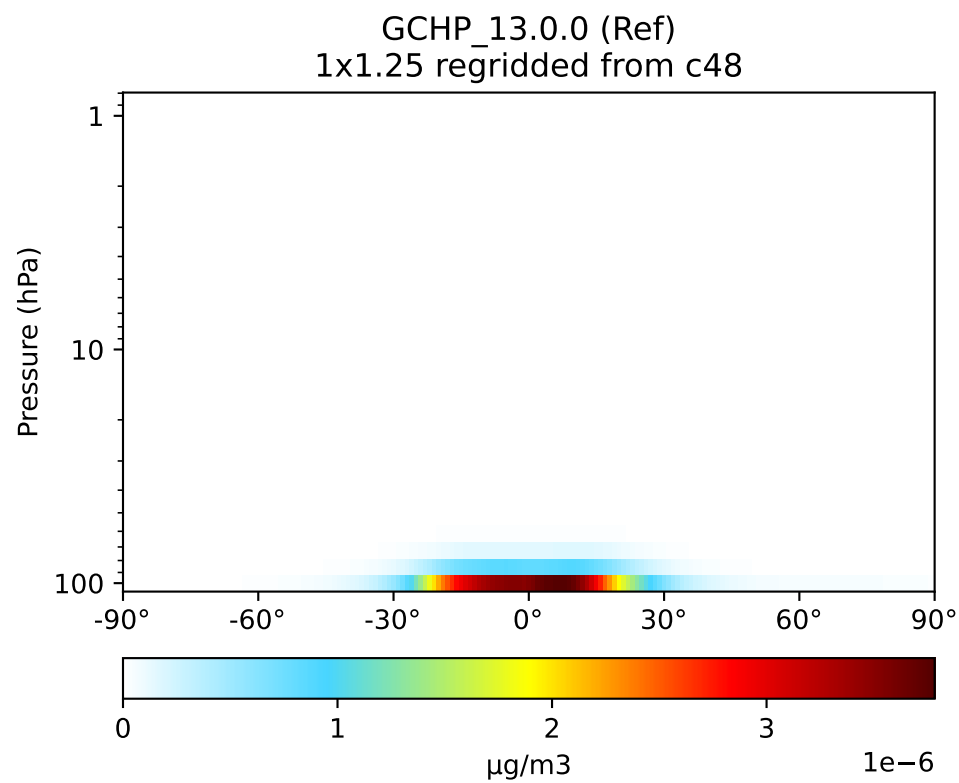
SpeciesConc_SALAAL, Zonal Mean (Apr2019)



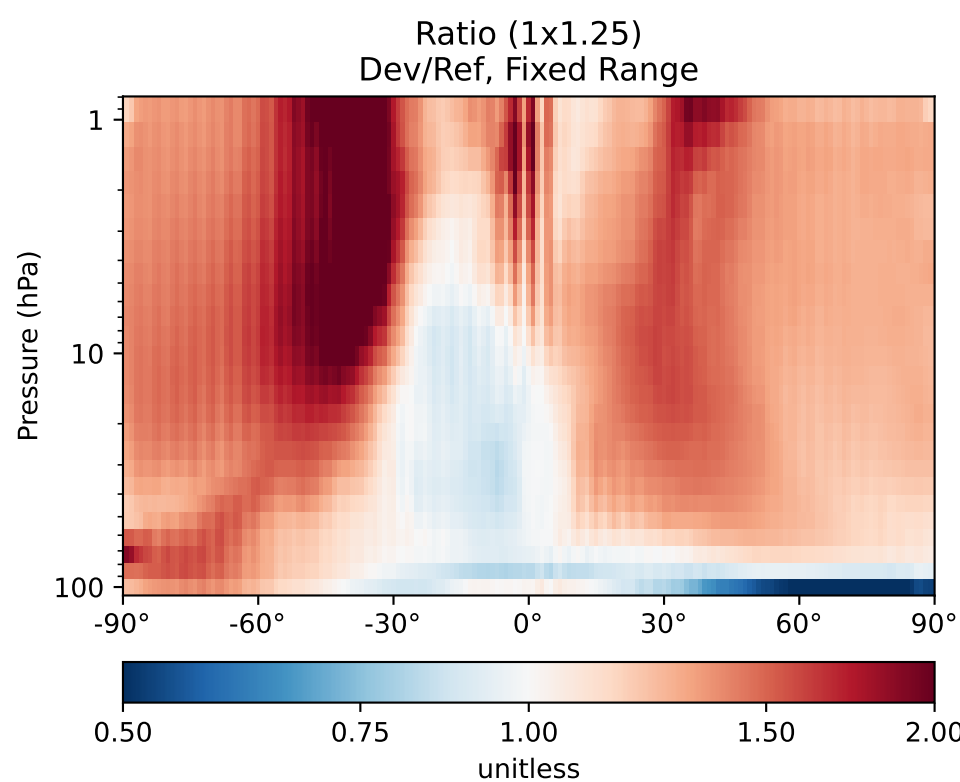
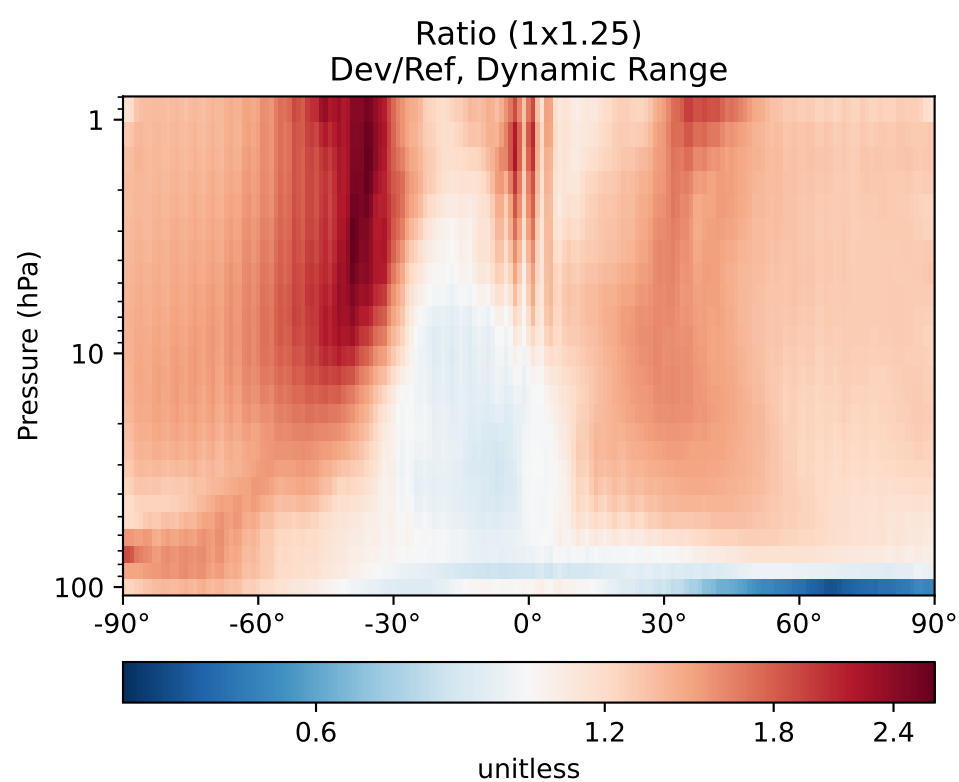
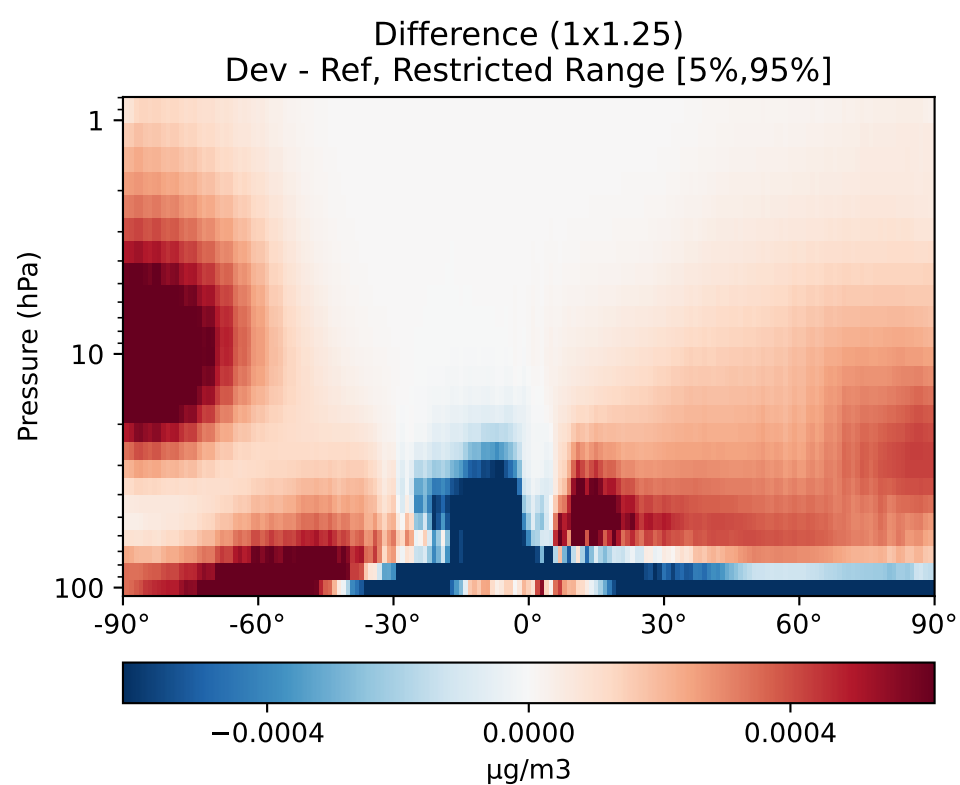
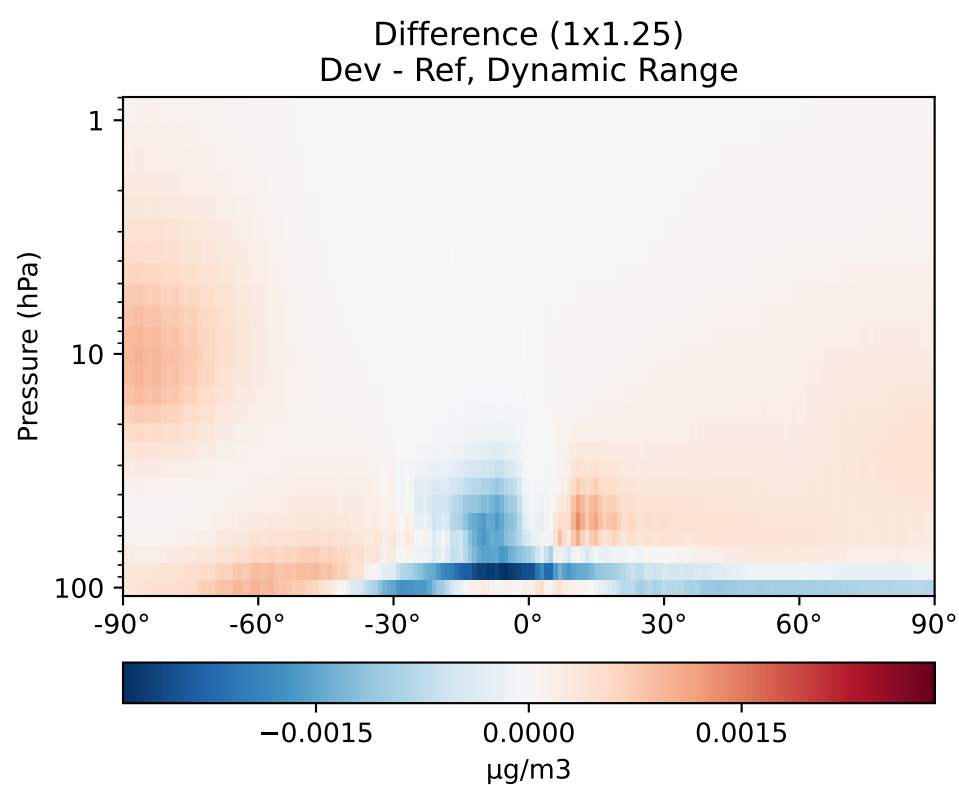
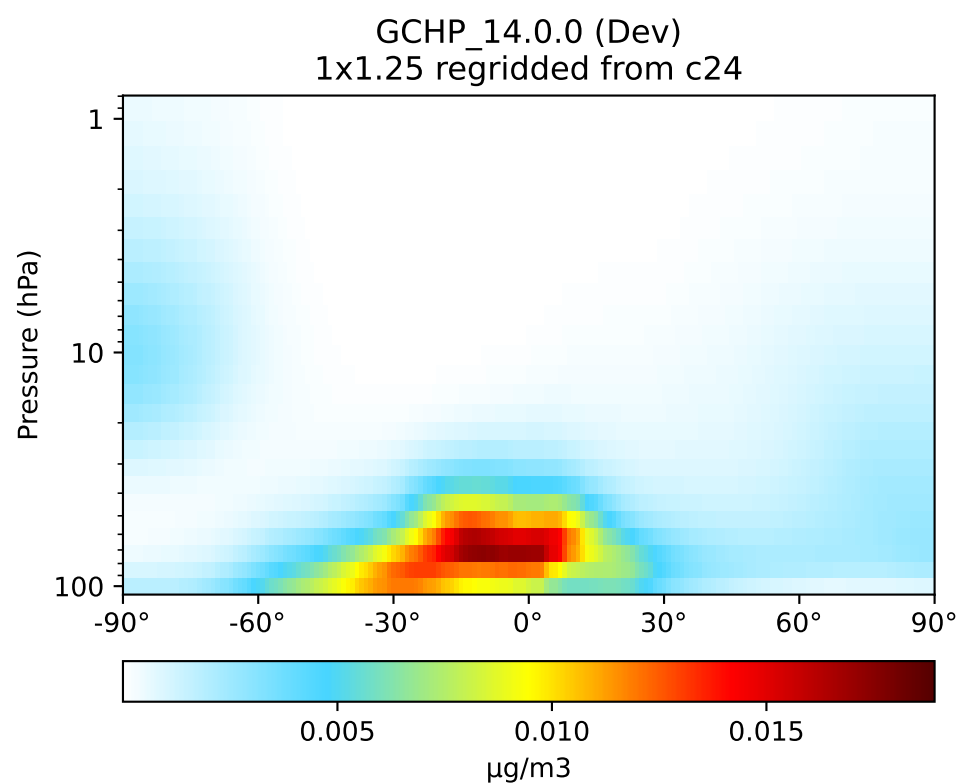
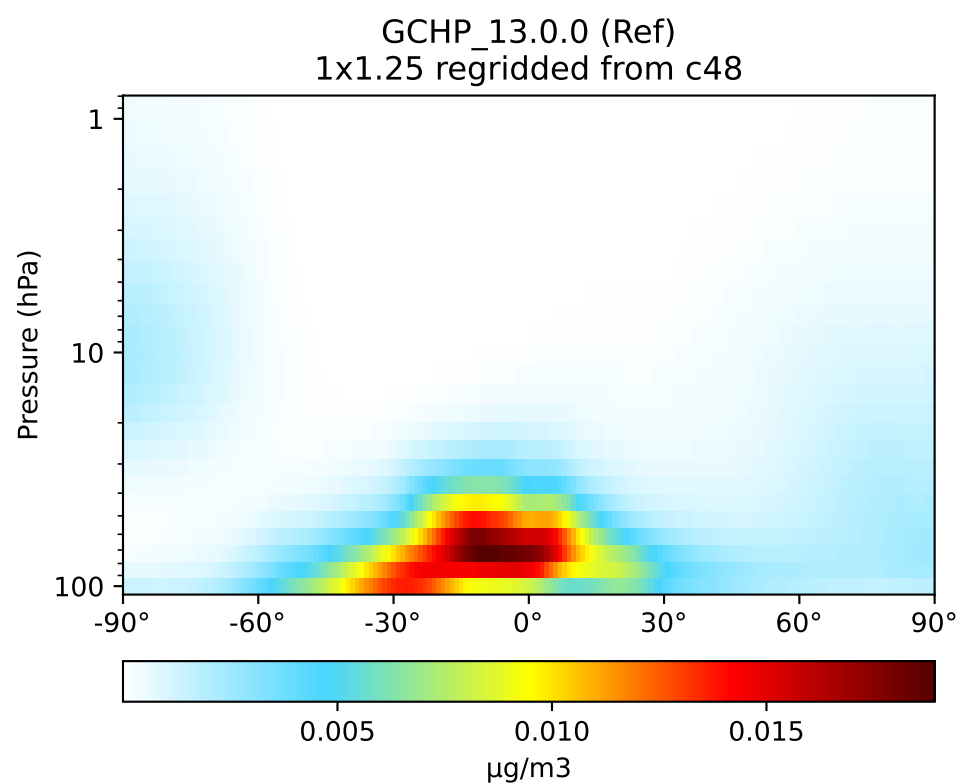
SpeciesConc_SALACL, Zonal Mean (Apr2019)



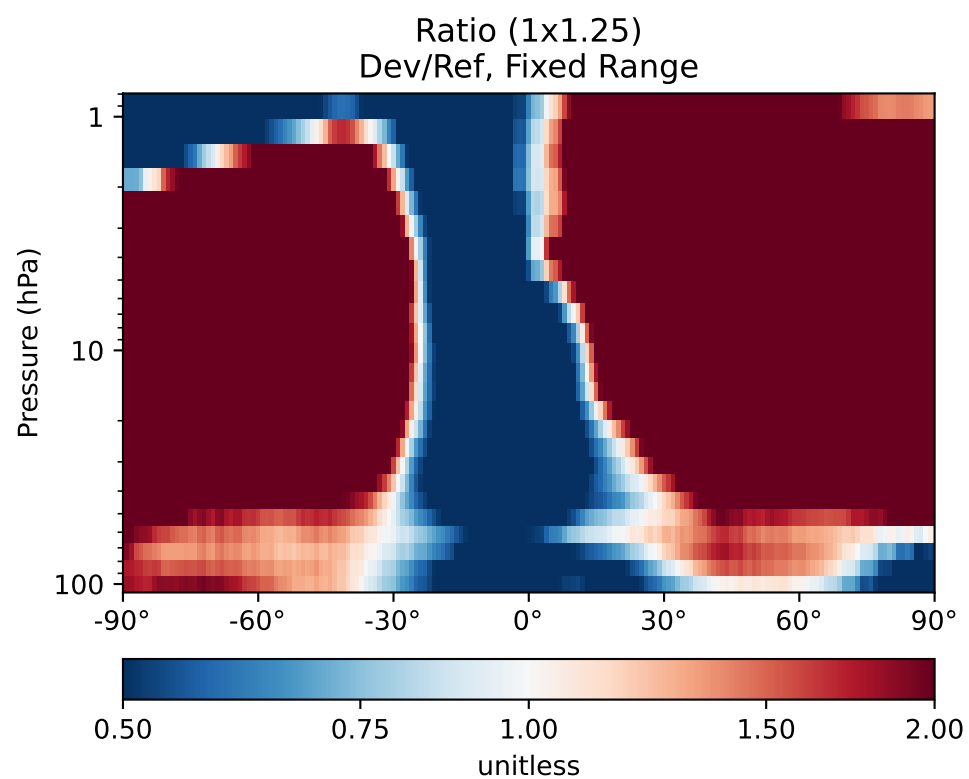
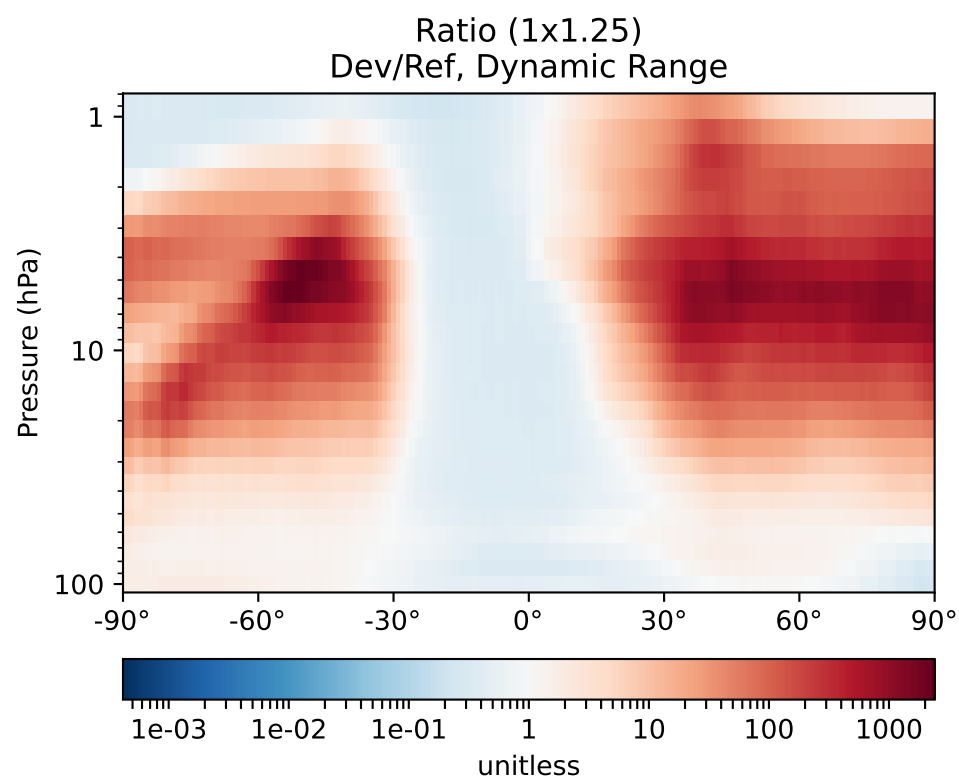
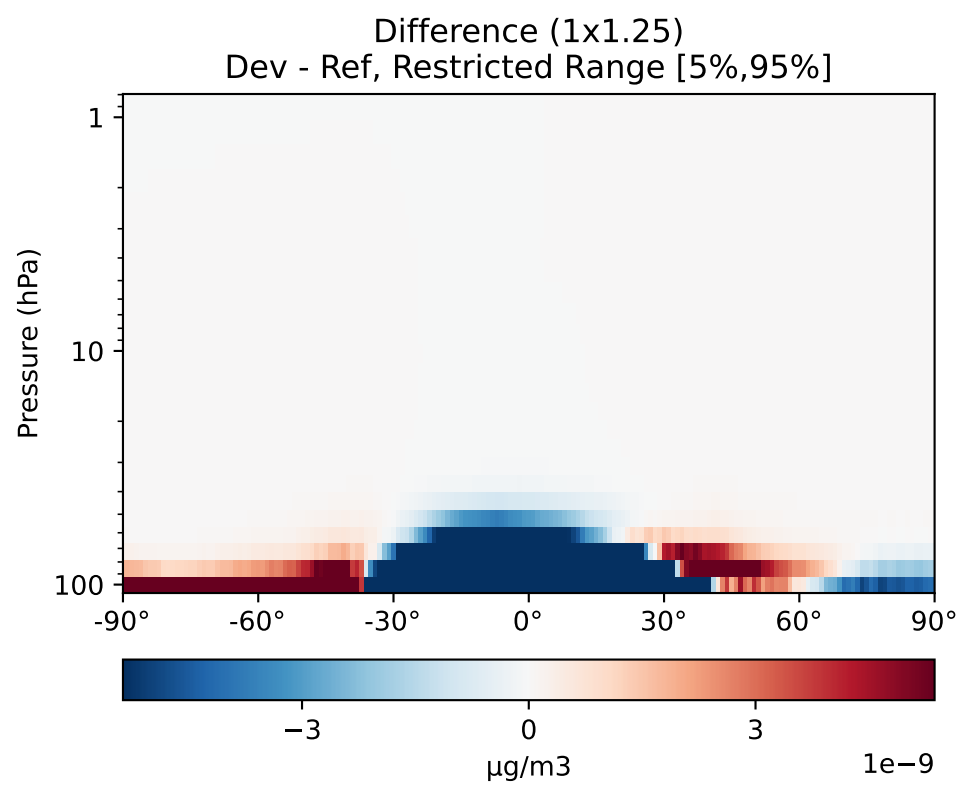
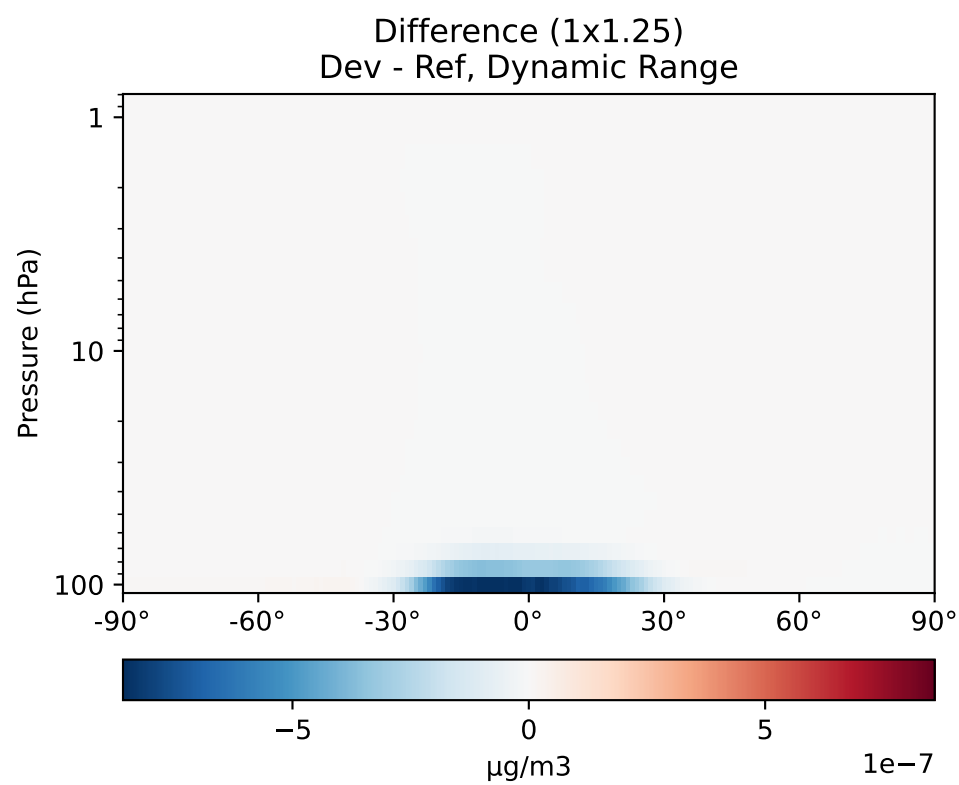
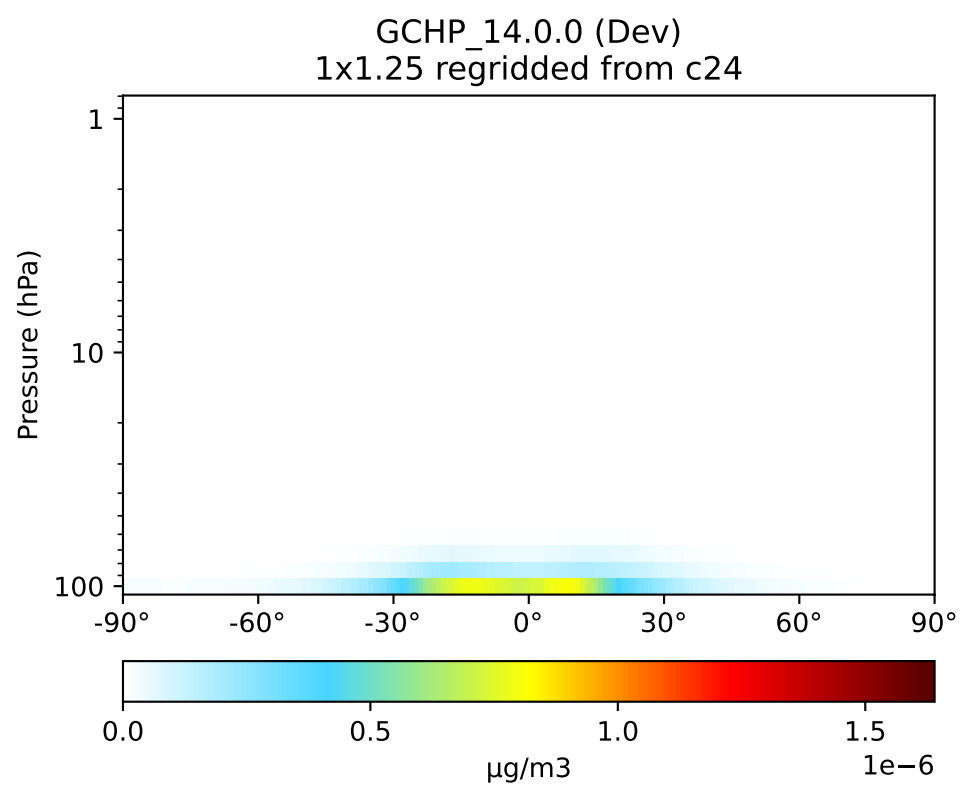
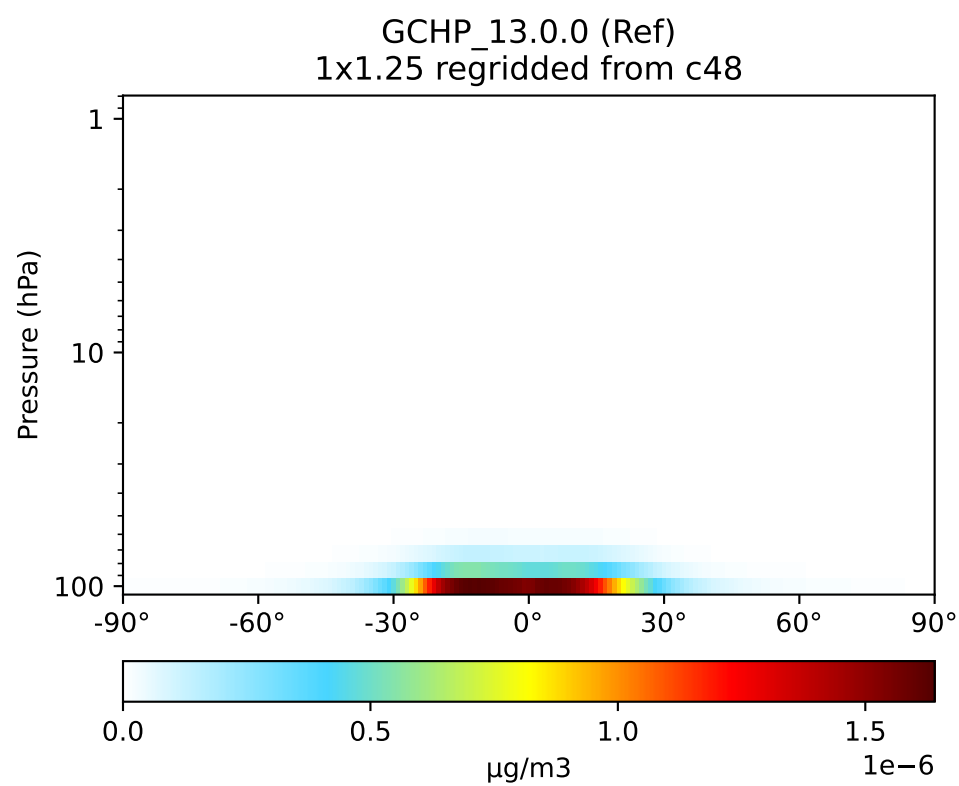
SpeciesConc_SALC, Zonal Mean (Apr2019)



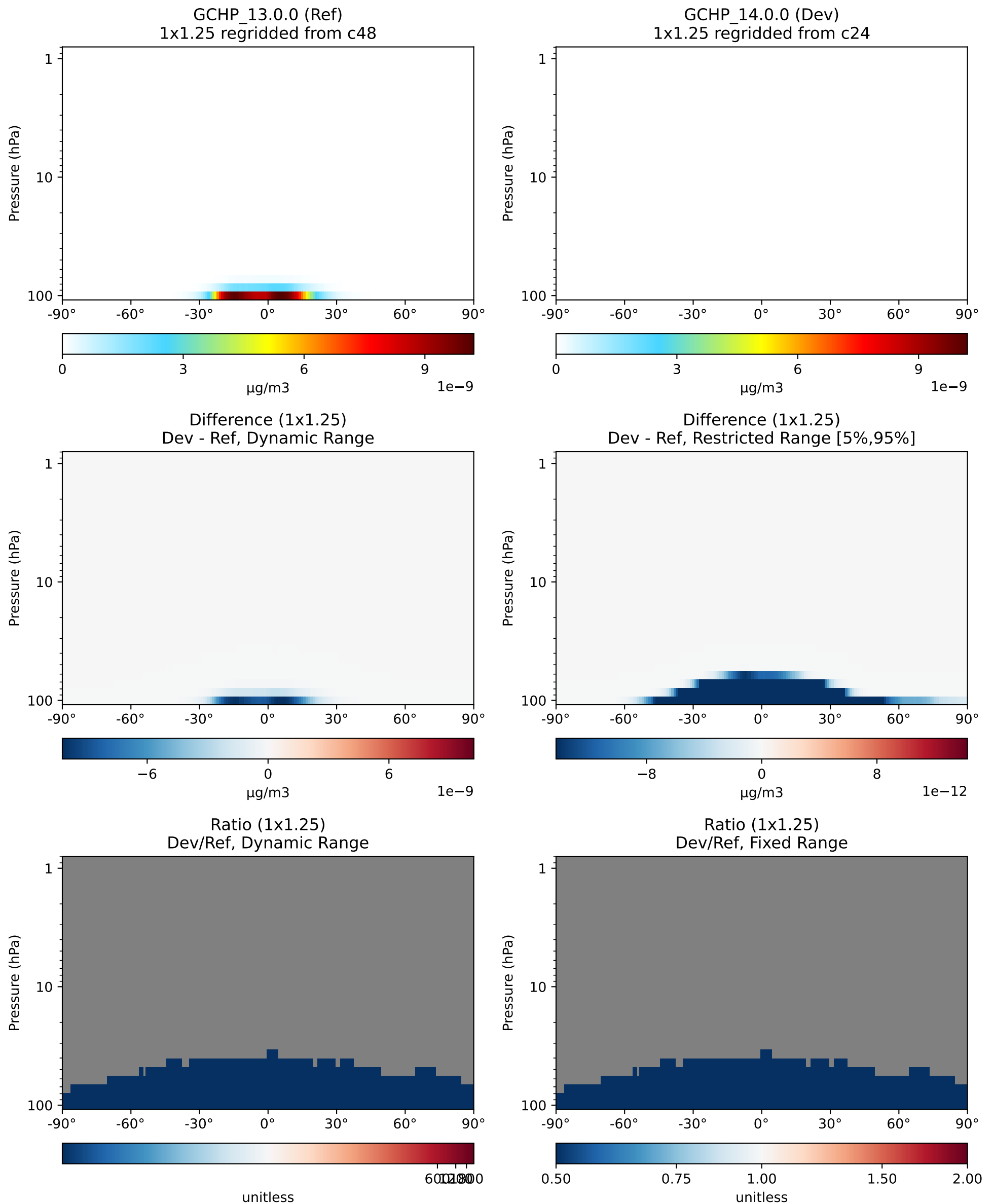
SpeciesConc_SALCAL, Zonal Mean (Apr2019)



SpeciesConc_SALCCL, Zonal Mean (Apr2019)

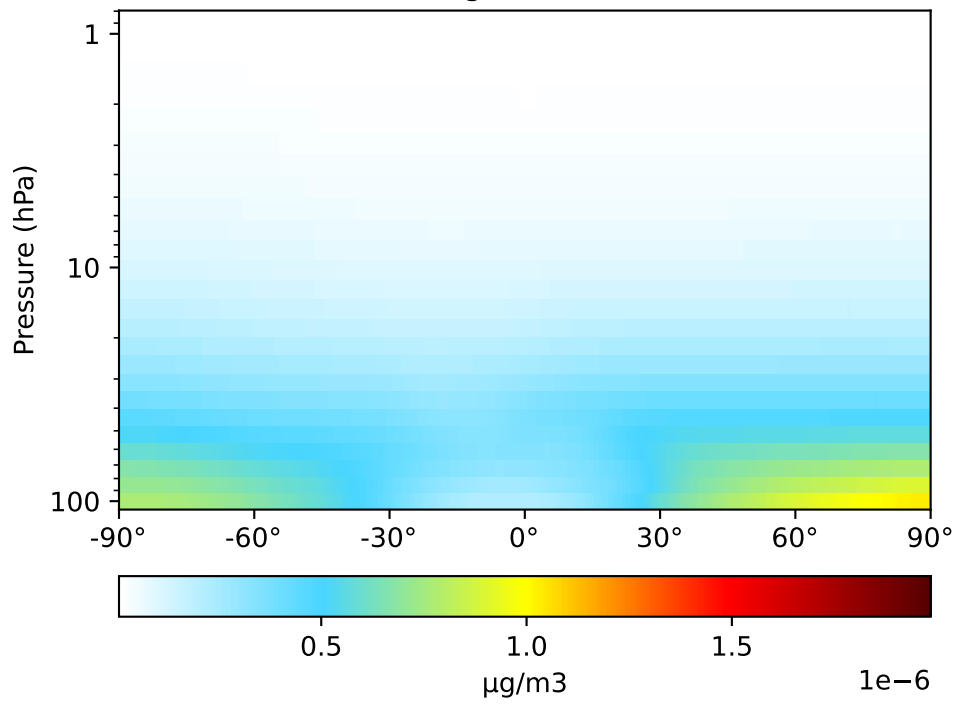


SpeciesConc_SO4s, Zonal Mean (Apr2019)

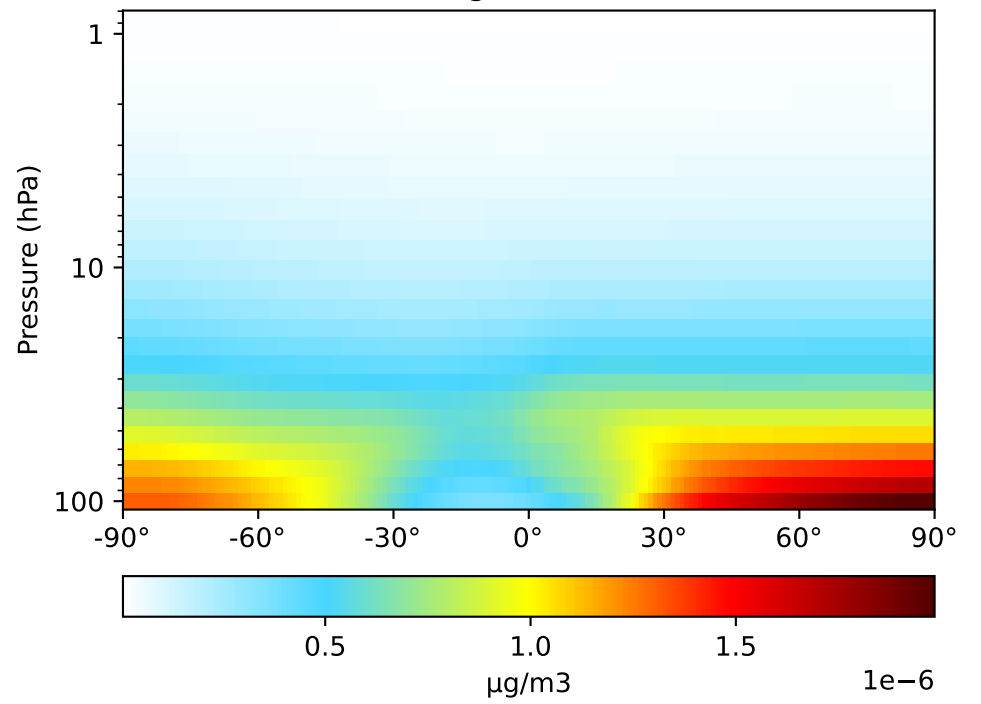


SpeciesConc_pFe, Zonal Mean (Apr2019)

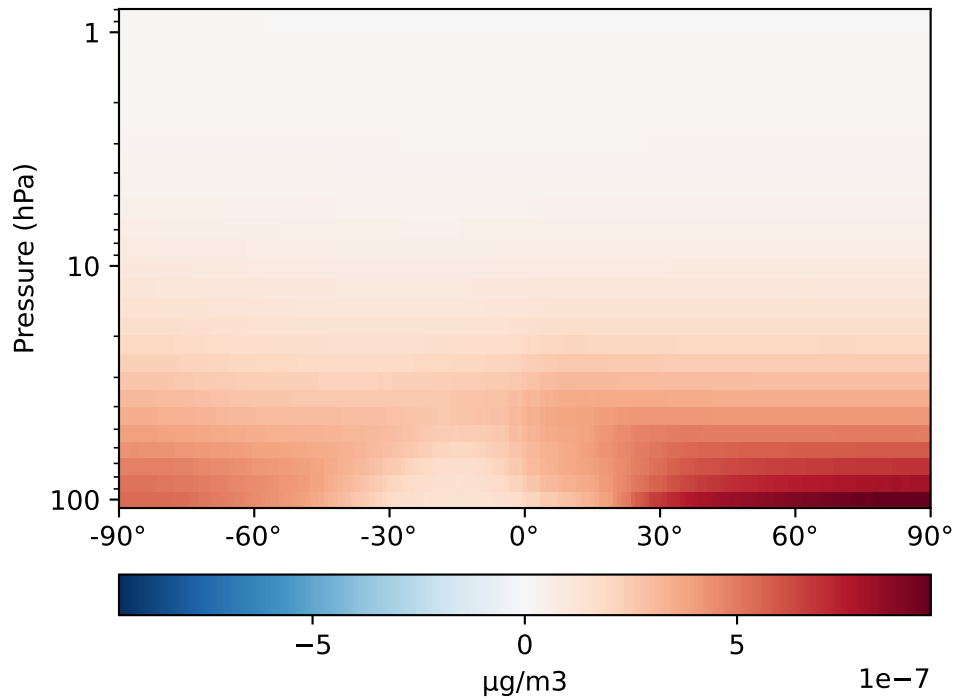
GCHP_13.0.0 (Ref)
1x1.25 regrided from c48



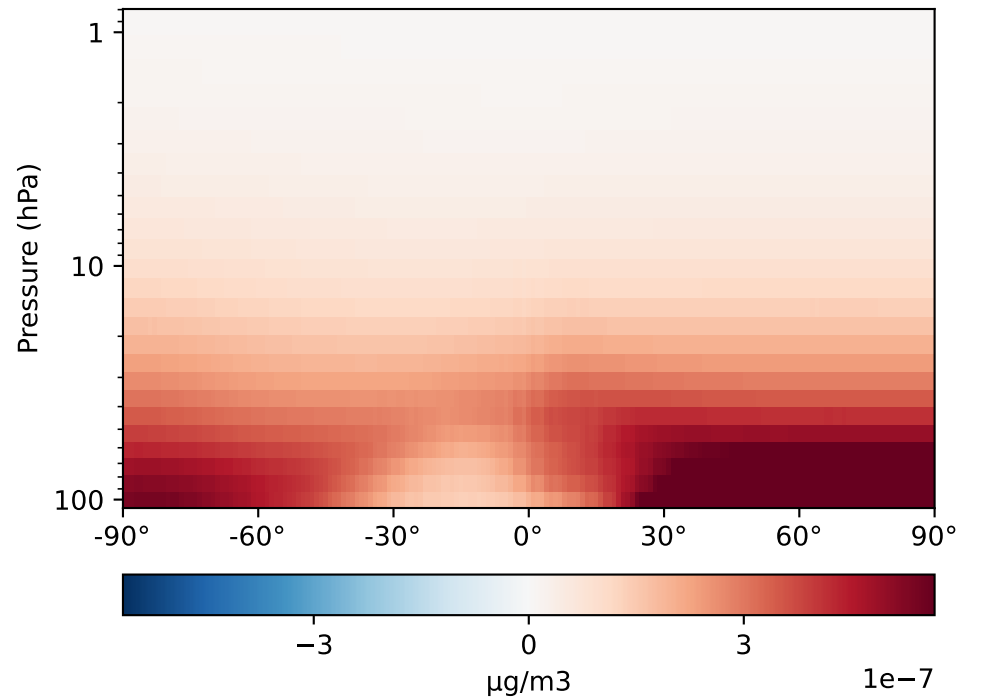
GCHP_14.0.0 (Dev)
1x1.25 regrided from c24



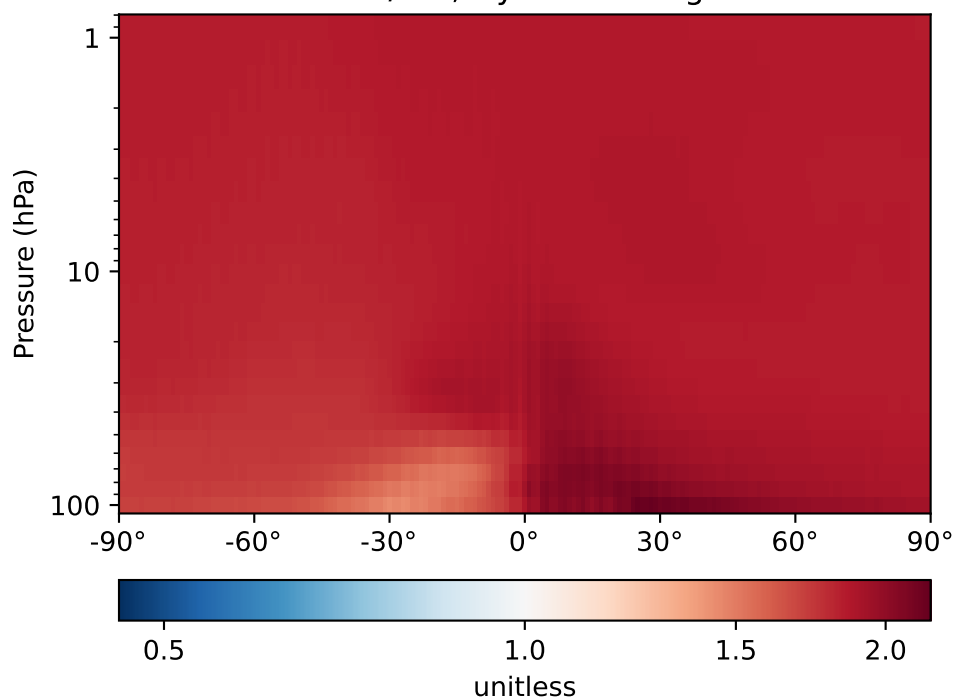
Difference (1x1.25)
Dev - Ref, Dynamic Range



Difference (1x1.25)
Dev - Ref, Restricted Range [5%,95%]



Ratio (1x1.25)
Dev/Ref, Dynamic Range



Ratio (1x1.25)
Dev/Ref, Fixed Range

