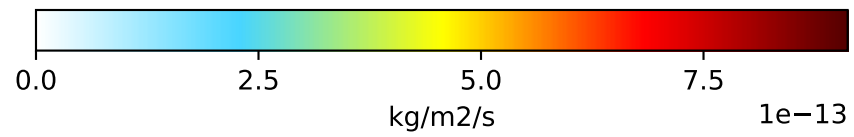
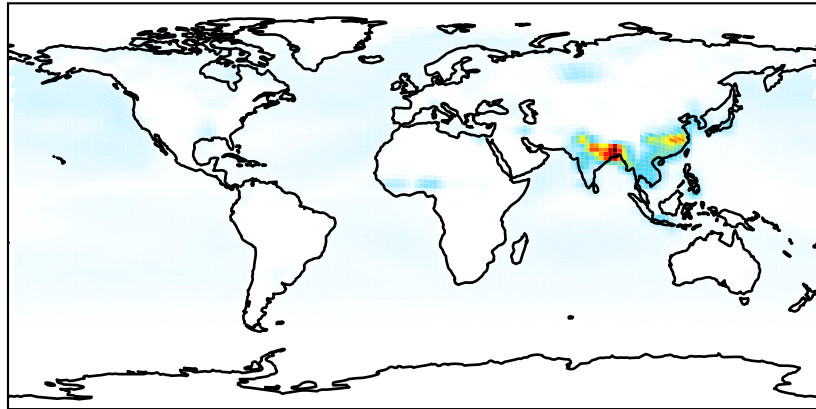
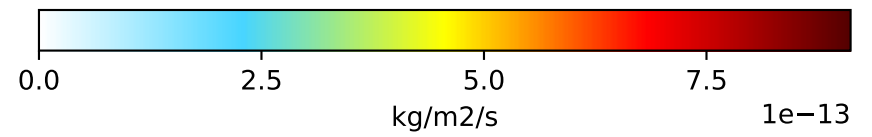
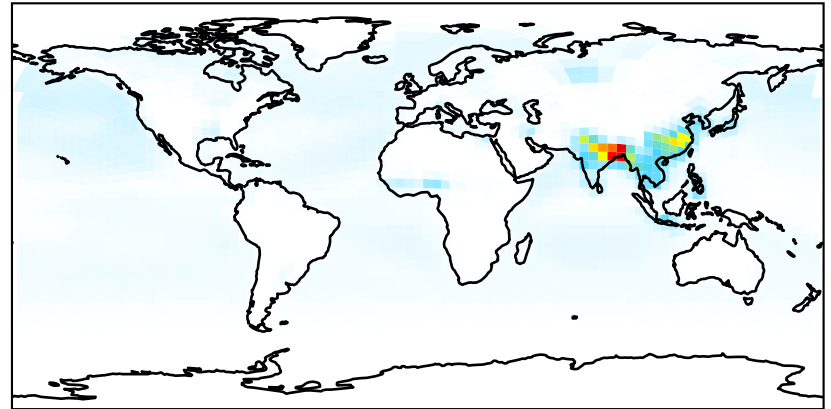


# EmisCH3I\_Ocean (Jul2019)

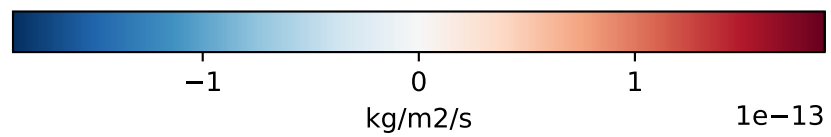
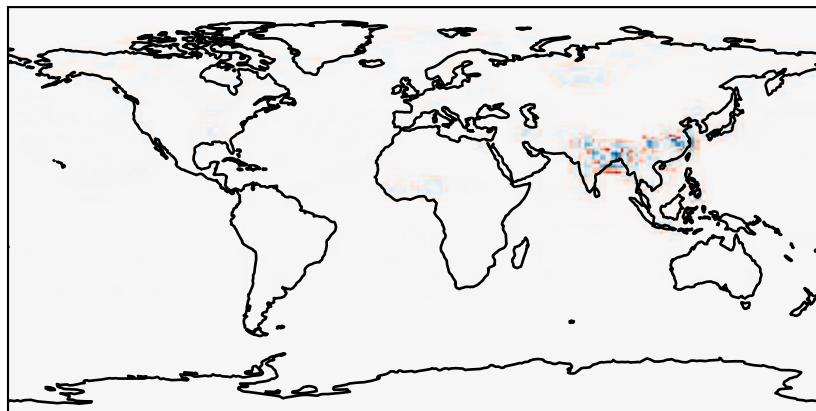
GCHP\_13.0.0 (Ref)  
c48



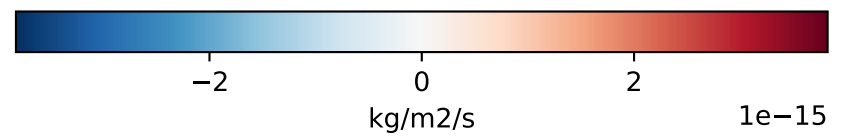
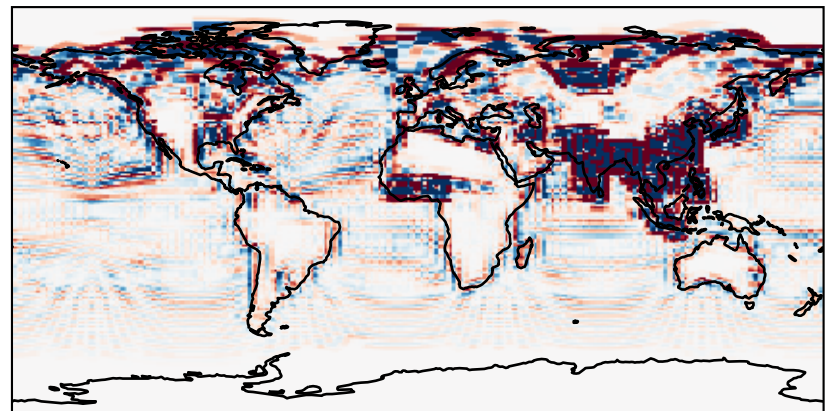
GCHP\_14.0.0 (Dev)  
c24



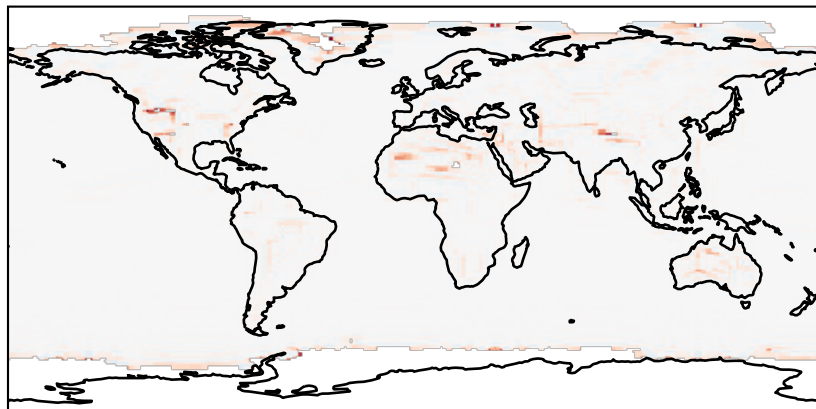
Difference (1x1.25)  
Dev - Ref, Dynamic Range



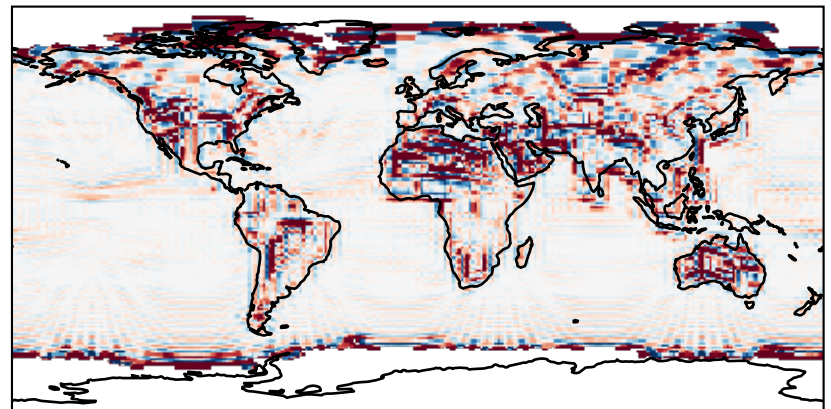
Difference (1x1.25)  
Dev - Ref, Restricted Range [5%,95%]



Ratio (1x1.25)  
Dev/Ref, Dynamic Range

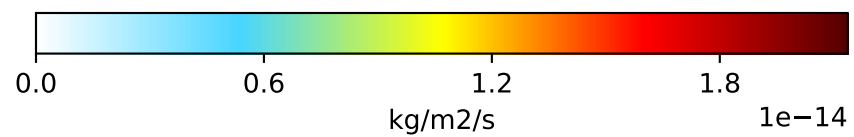
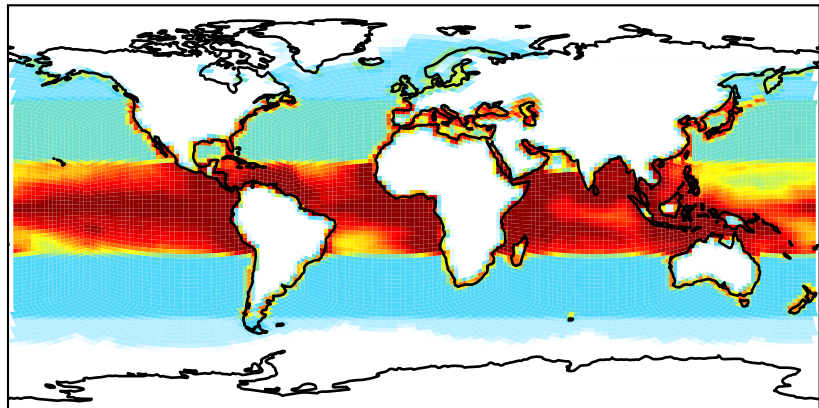


Ratio (1x1.25)  
Dev/Ref, Fixed Range

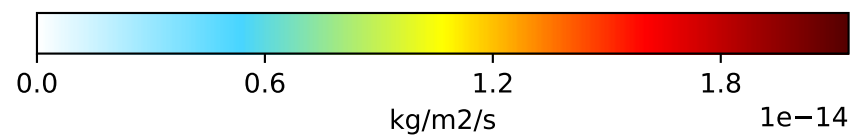
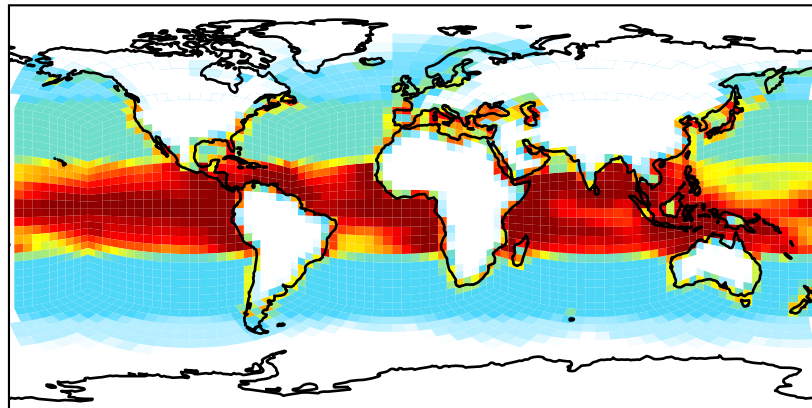


# EmisCH2I2\_Ocean (Jul2019)

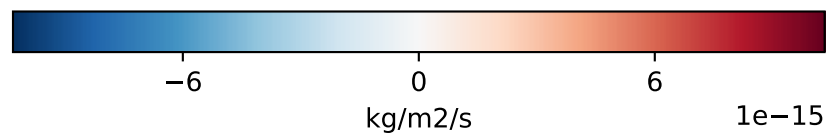
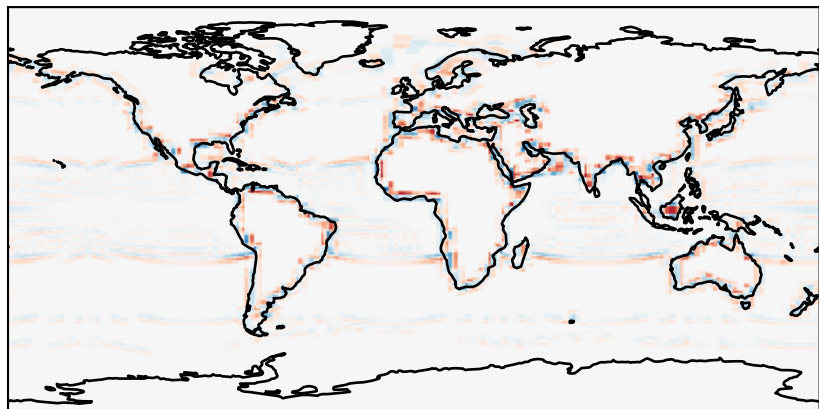
GCHP\_13.0.0 (Ref)  
c48



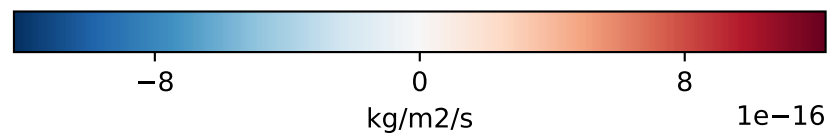
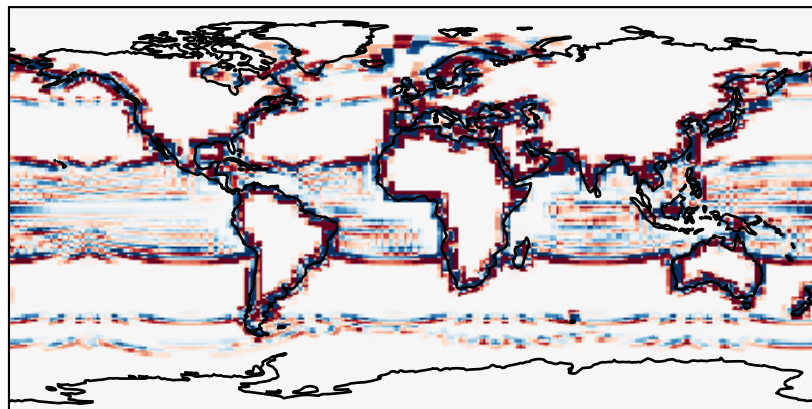
GCHP\_14.0.0 (Dev)  
c24



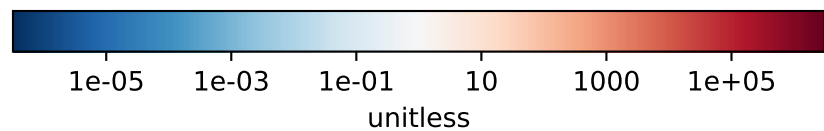
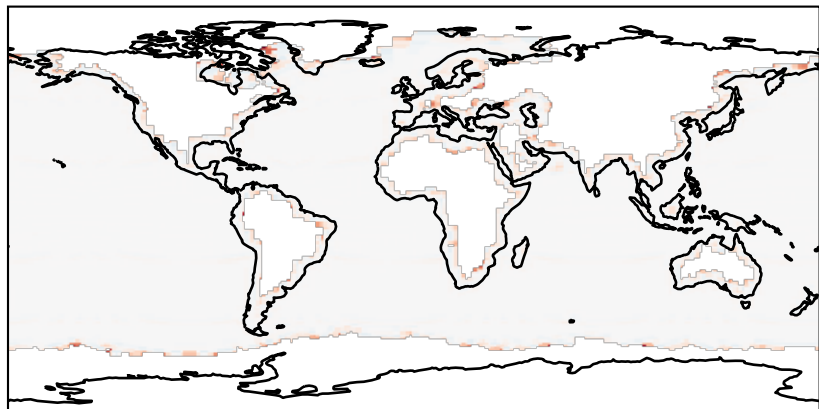
Difference (1x1.25)  
Dev - Ref, Dynamic Range



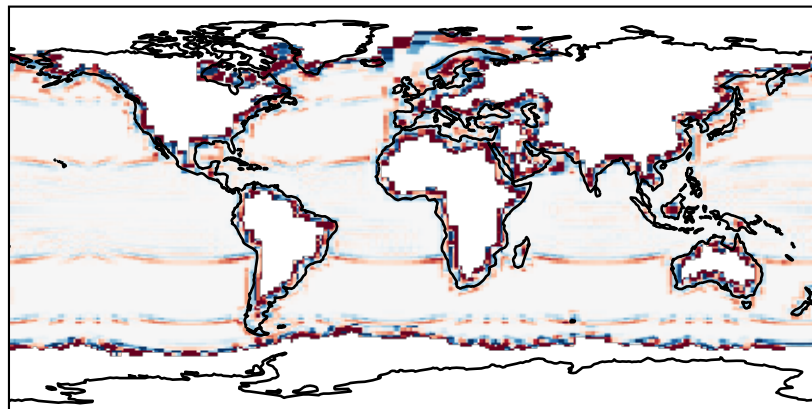
Difference (1x1.25)  
Dev - Ref, Restricted Range [5%,95%]



Ratio (1x1.25)  
Dev/Ref, Dynamic Range

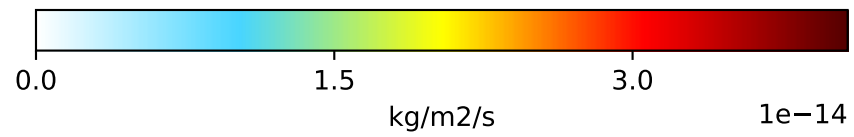
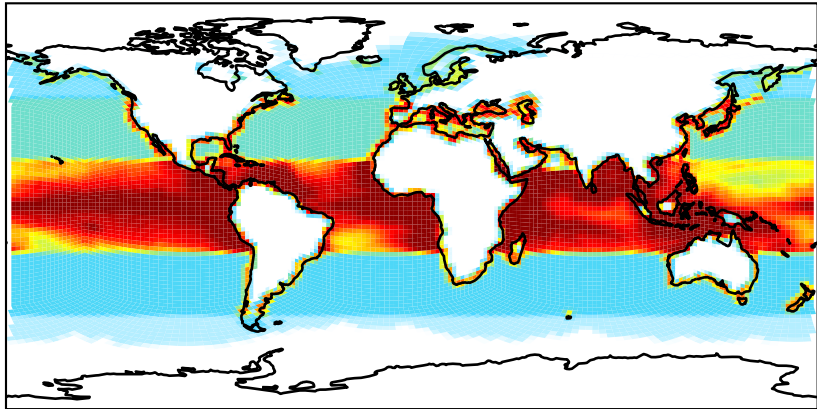


Ratio (1x1.25)  
Dev/Ref, Fixed Range

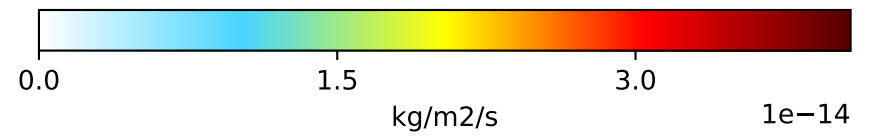
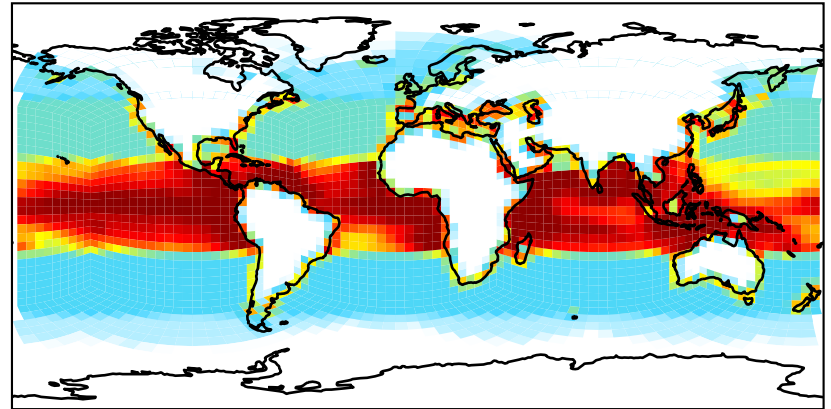


# EmisCH2ICl\_Ocean (Jul2019)

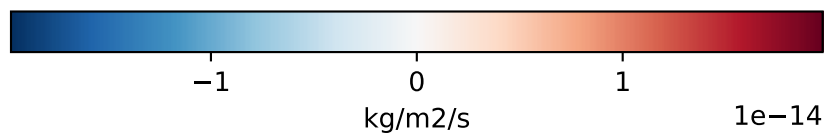
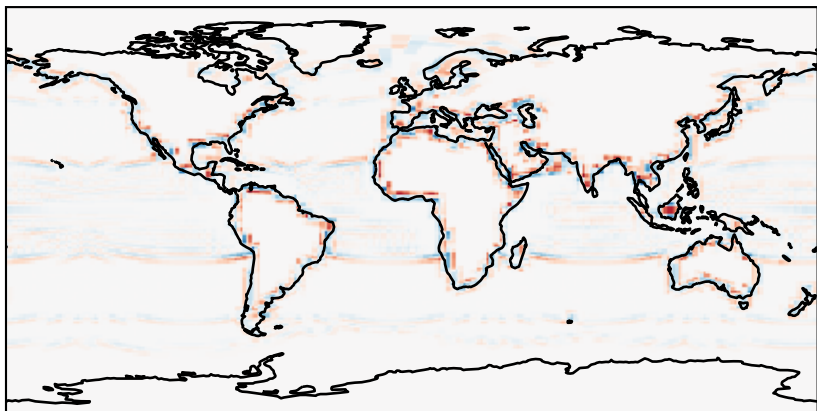
GCHP\_13.0.0 (Ref)  
c48



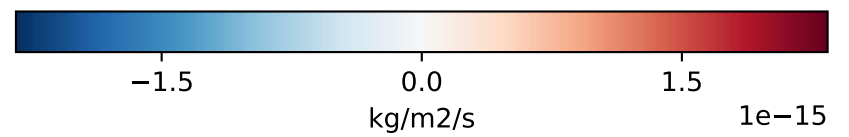
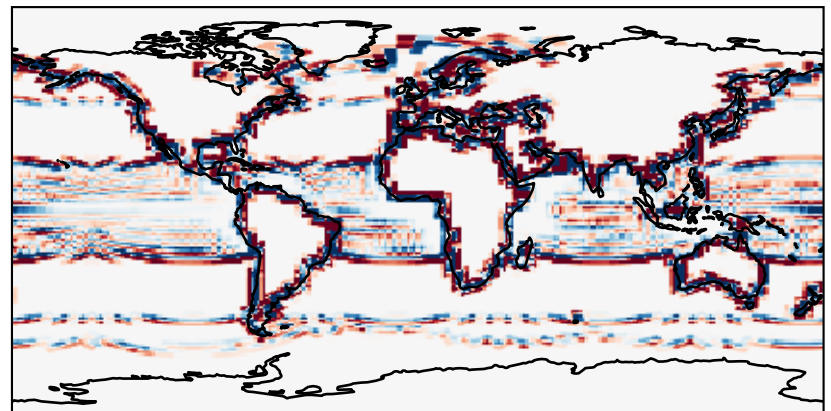
GCHP\_14.0.0 (Dev)  
c24



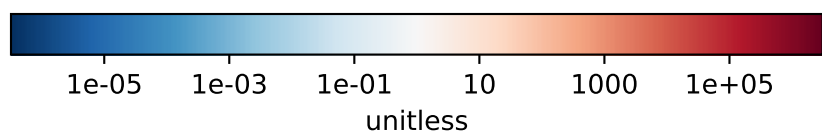
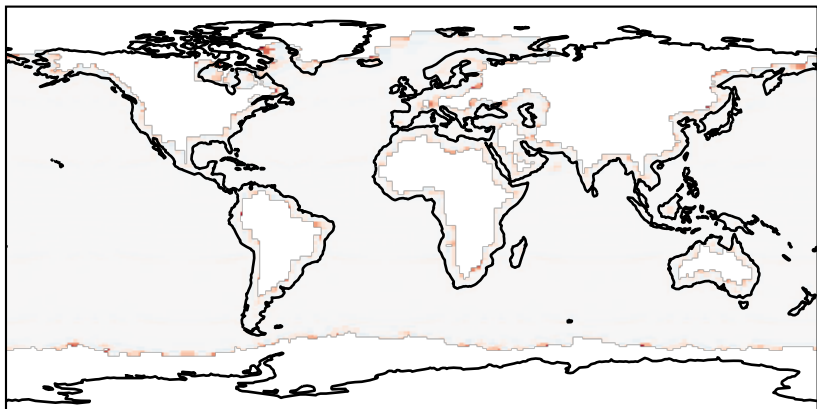
Difference (1x1.25)  
Dev - Ref, Dynamic Range



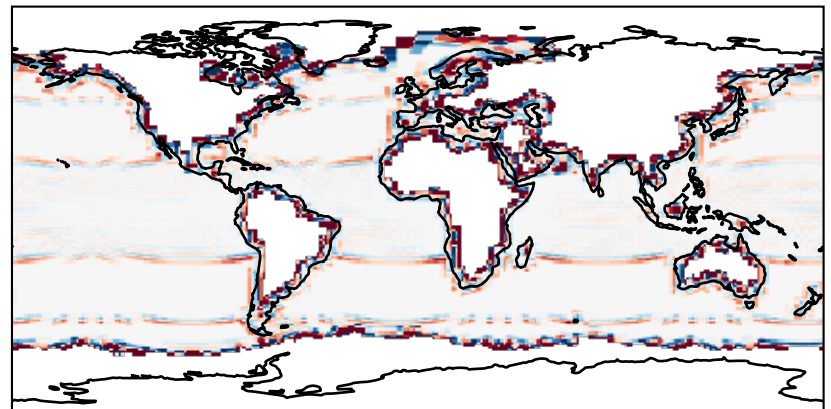
Difference (1x1.25)  
Dev - Ref, Restricted Range [5%,95%]



Ratio (1x1.25)  
Dev/Ref, Dynamic Range

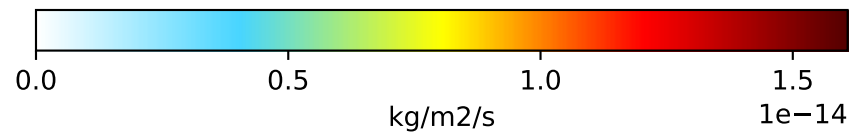
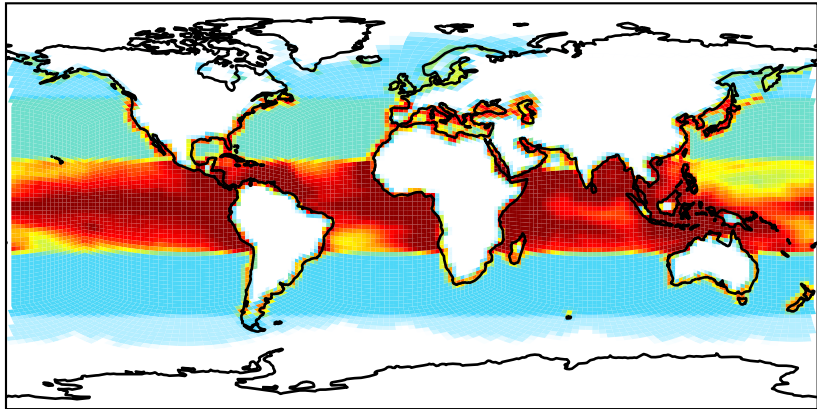


Ratio (1x1.25)  
Dev/Ref, Fixed Range

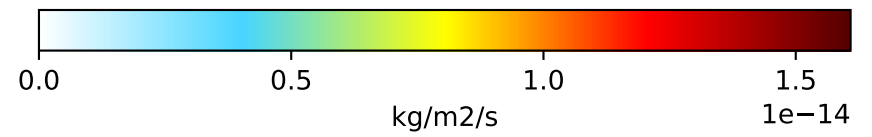
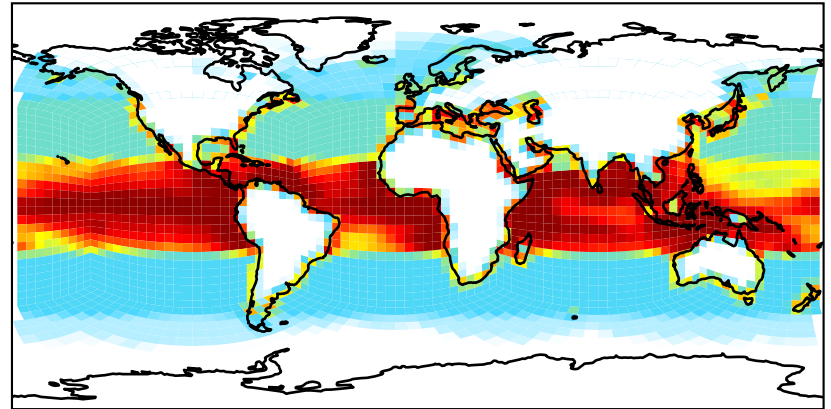


# EmisCH2IBr\_Ocean (Jul2019)

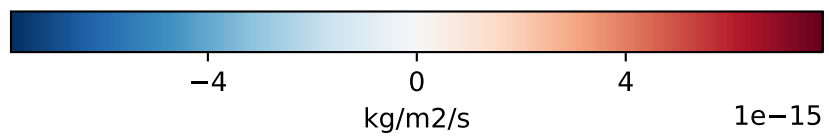
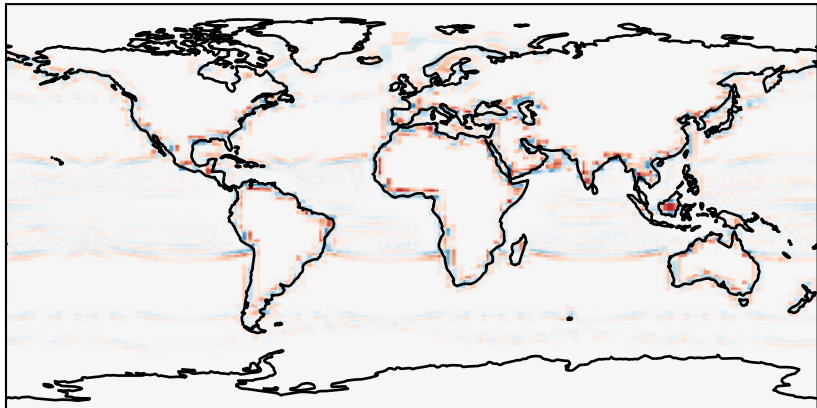
GCHP\_13.0.0 (Ref)  
c48



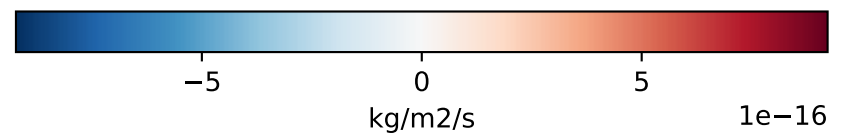
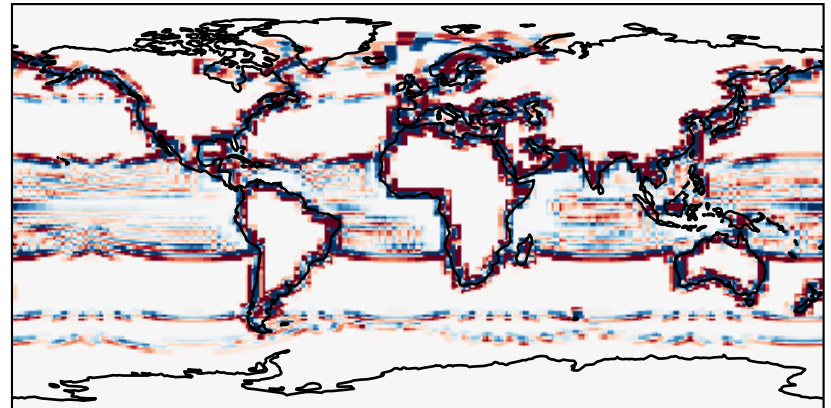
GCHP\_14.0.0 (Dev)  
c24



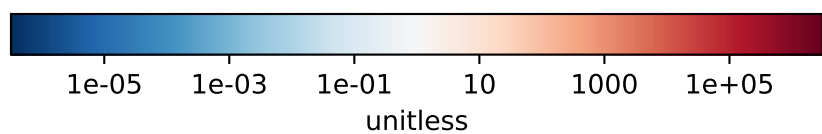
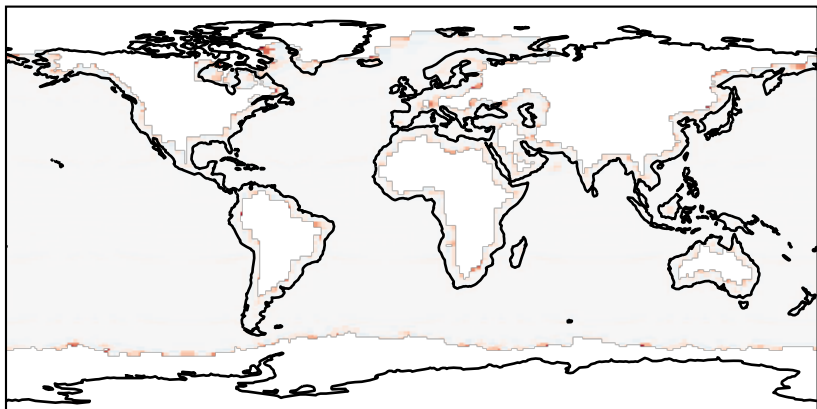
Difference (1x1.25)  
Dev - Ref, Dynamic Range



Difference (1x1.25)  
Dev - Ref, Restricted Range [5%,95%]



Ratio (1x1.25)  
Dev/Ref, Dynamic Range



Ratio (1x1.25)  
Dev/Ref, Fixed Range

