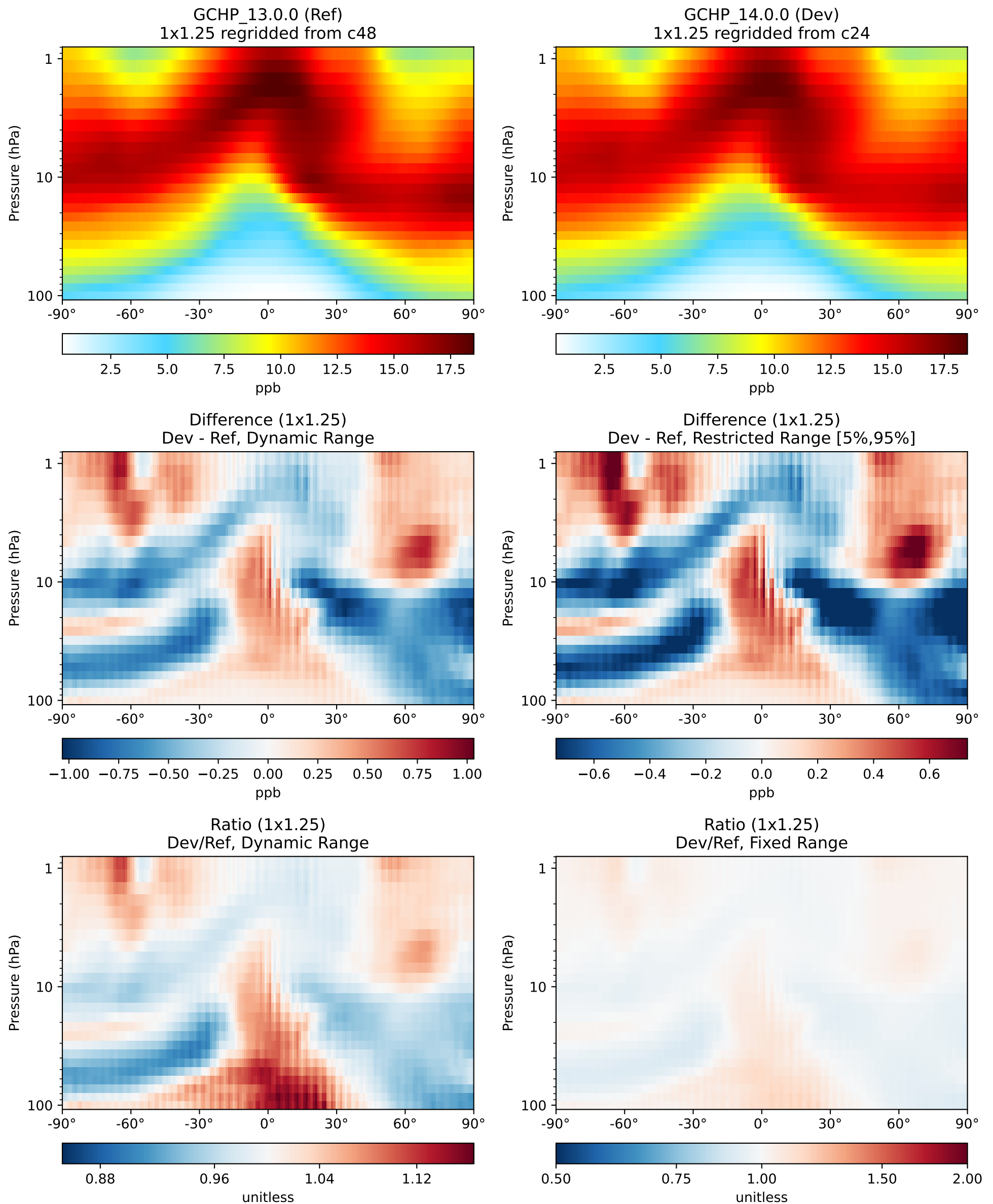
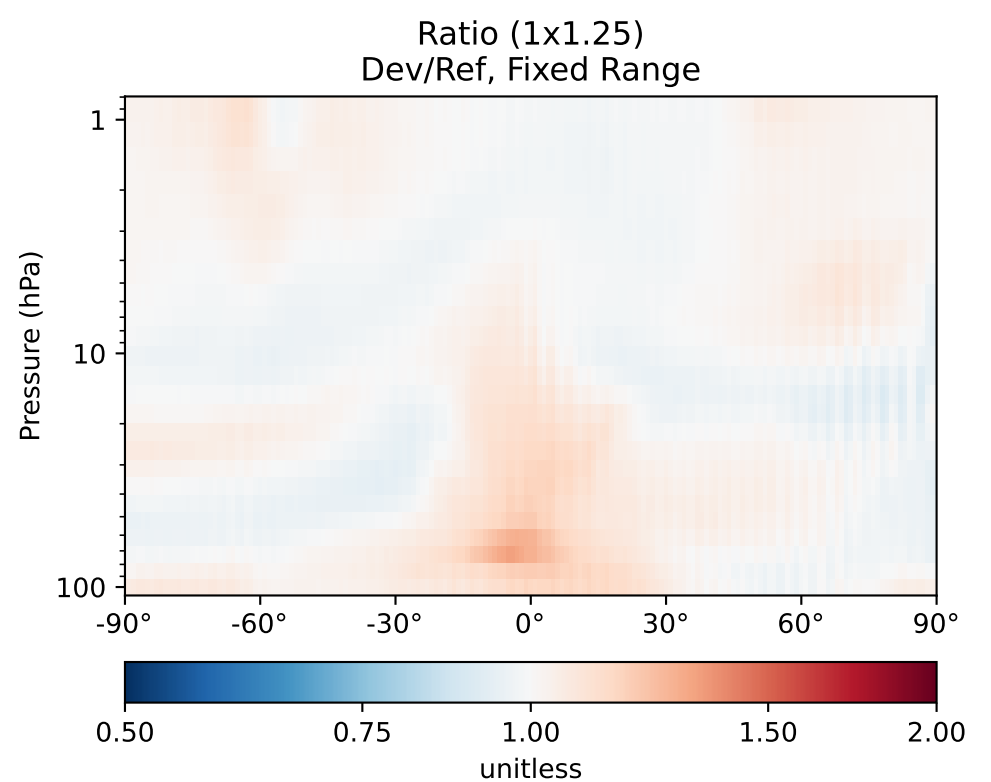
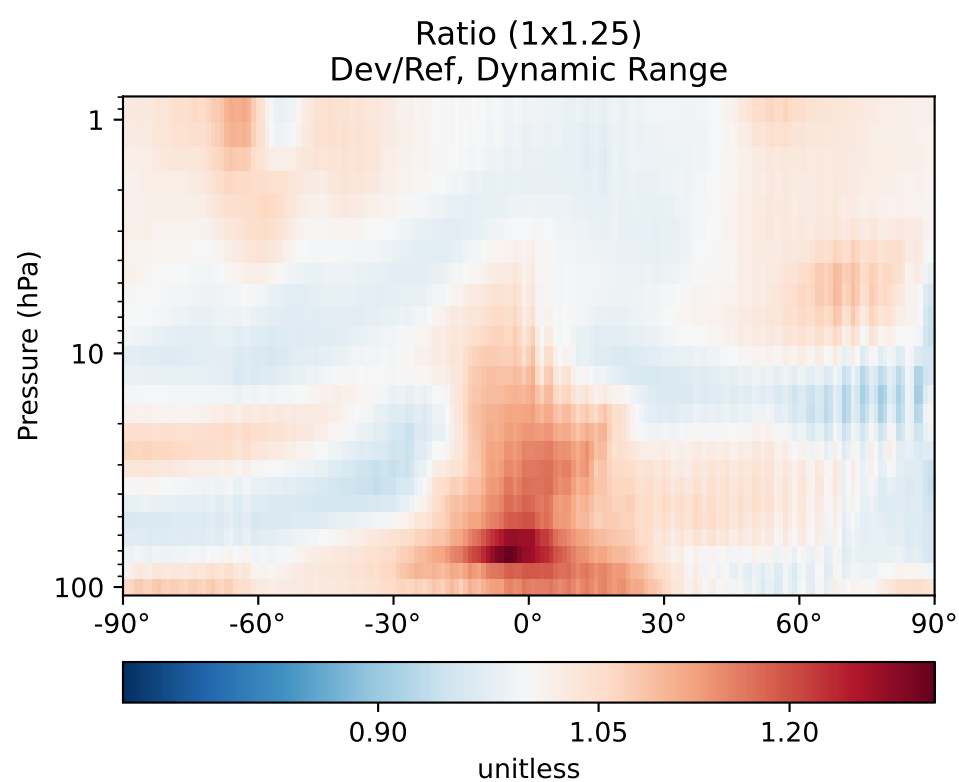
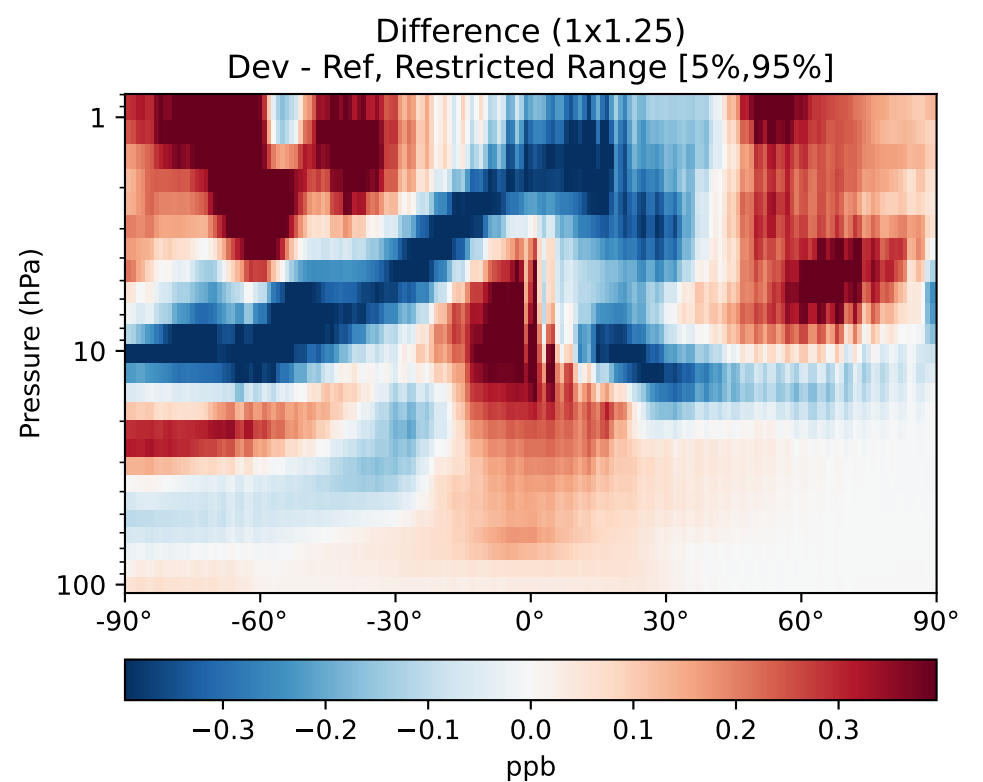
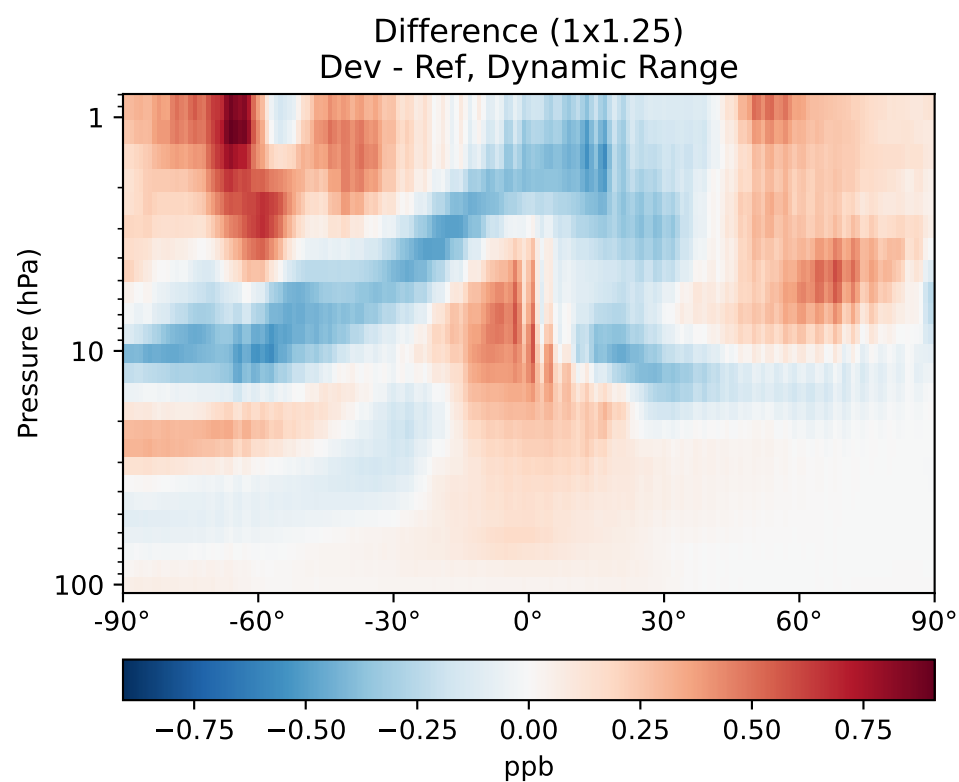
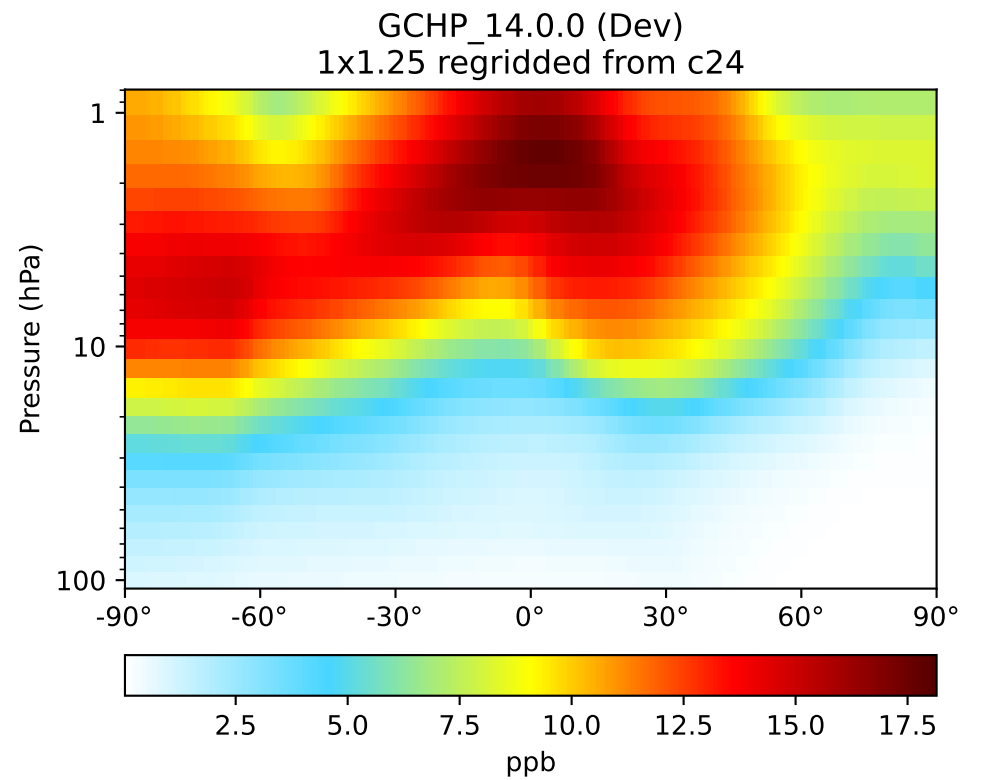
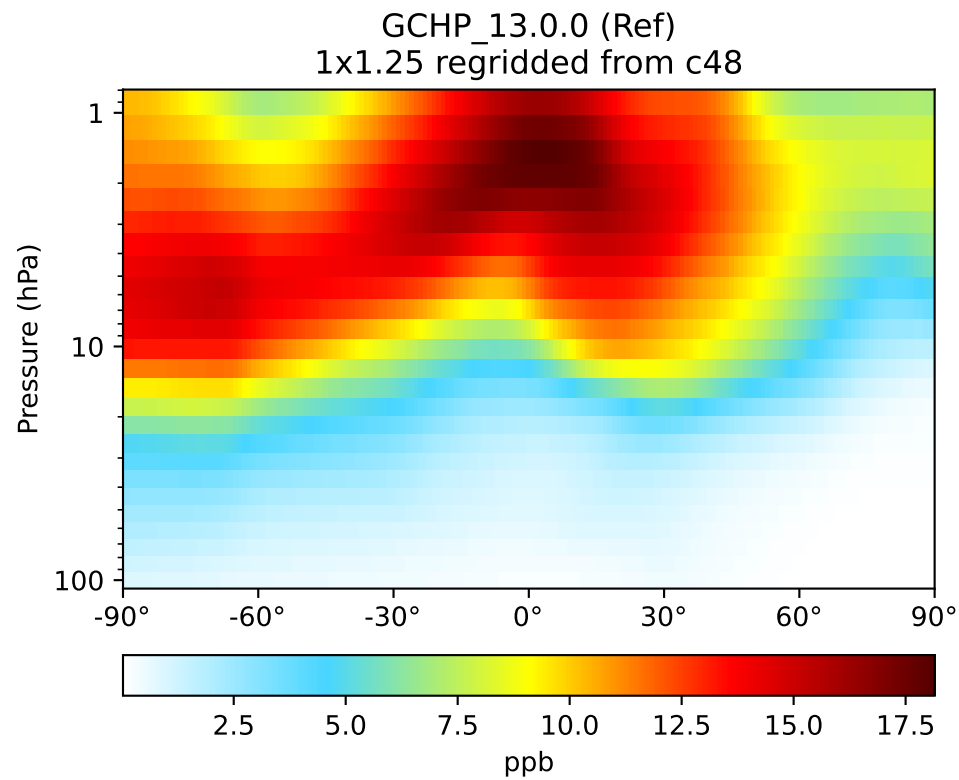


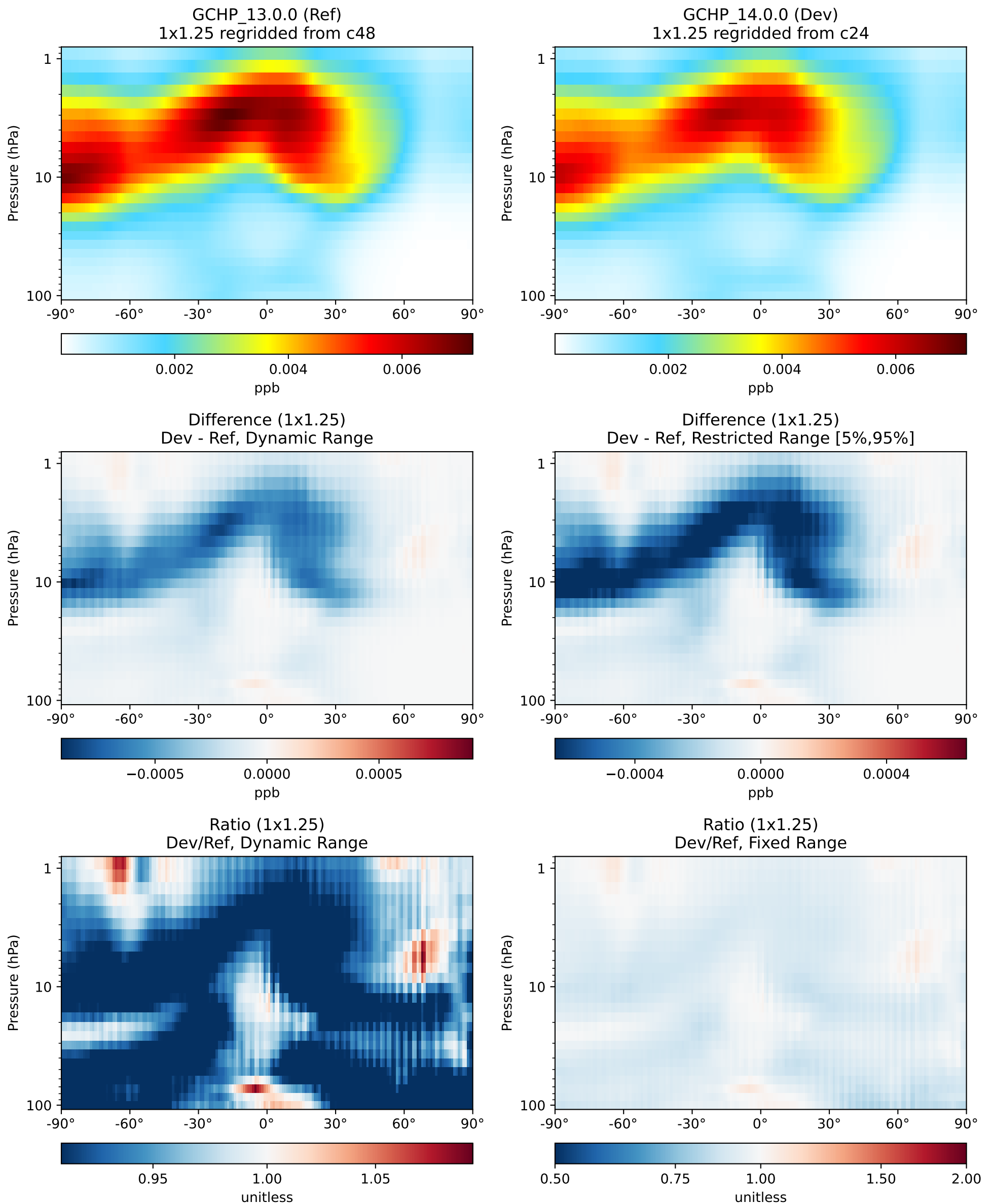
SpeciesConc_NOy, Zonal Mean (Jan2019)



SpeciesConc_NOx, Zonal Mean (Jan2019)

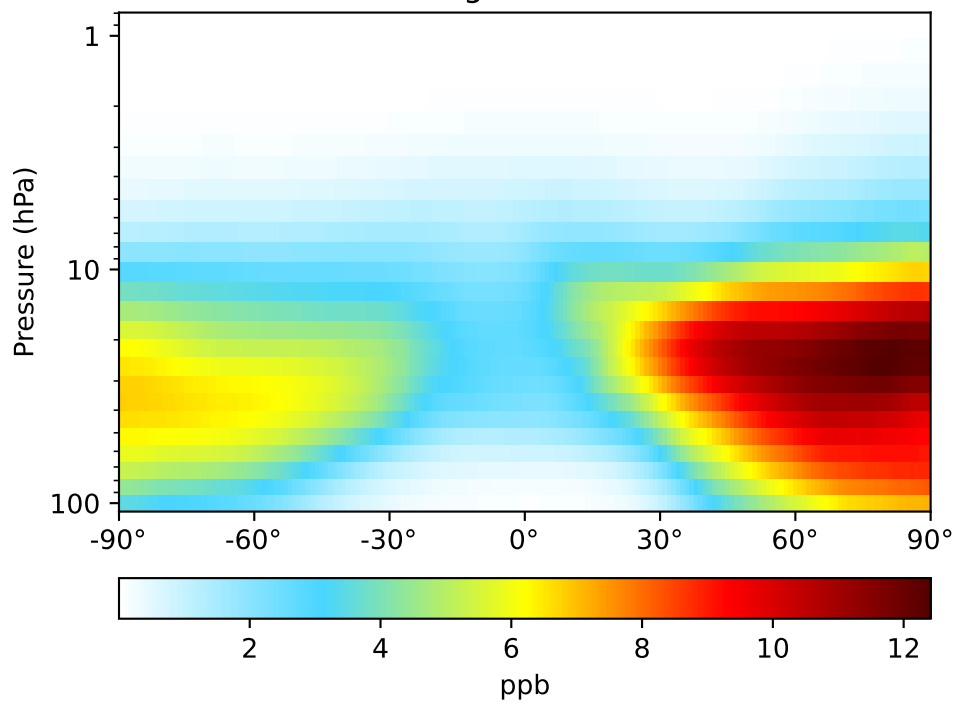


SpeciesConc_HNO2, Zonal Mean (Jan2019)

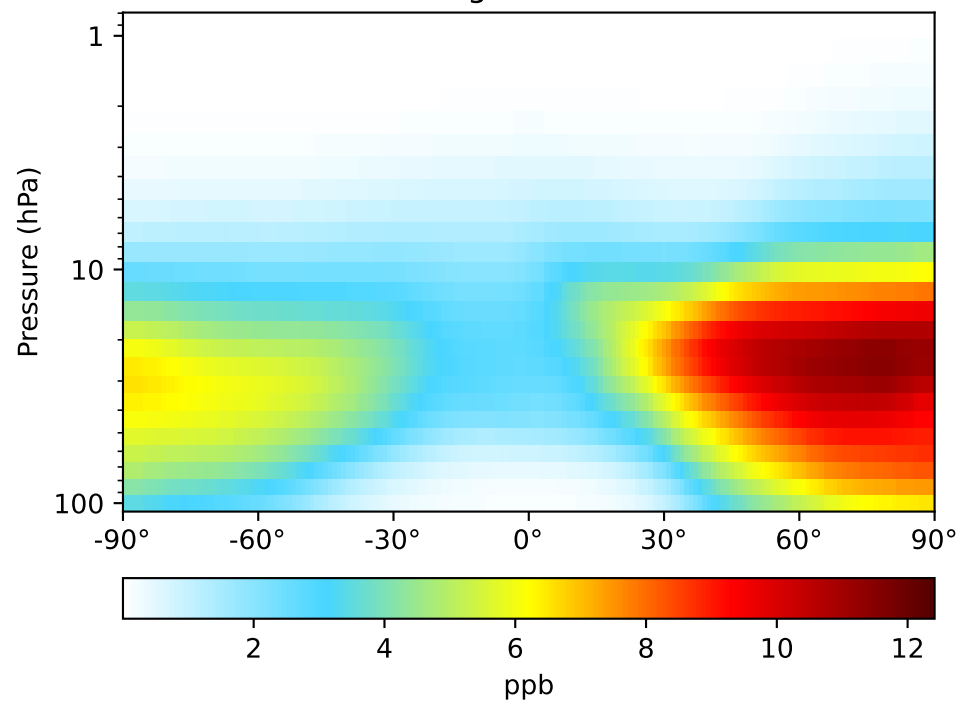


SpeciesConc_HNO3, Zonal Mean (Jan2019)

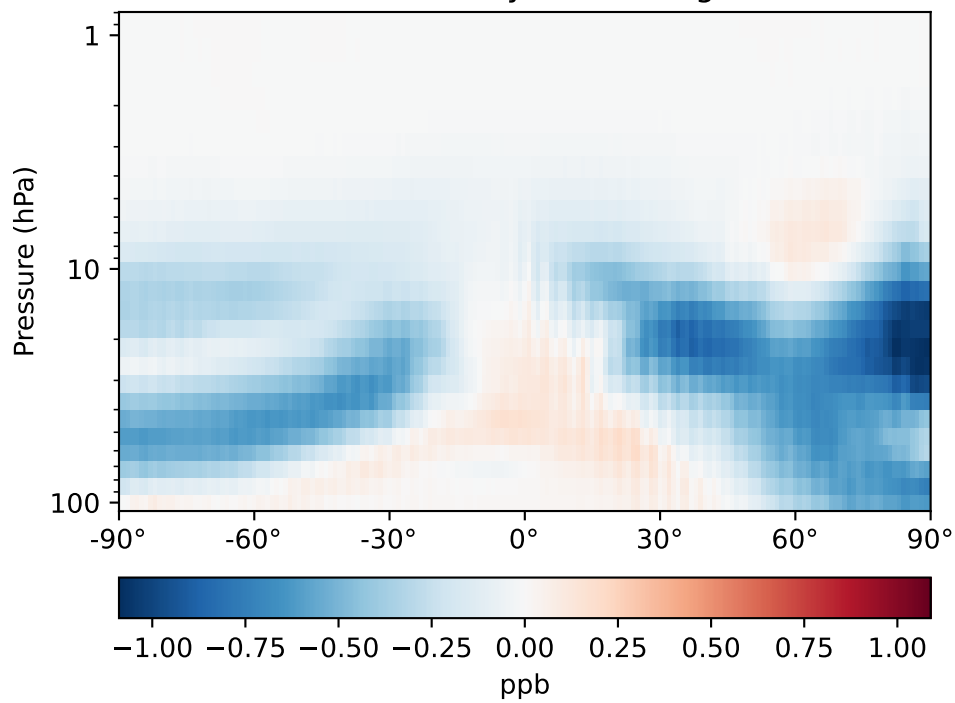
GCHP_13.0.0 (Ref)
1x1.25 regridded from c48



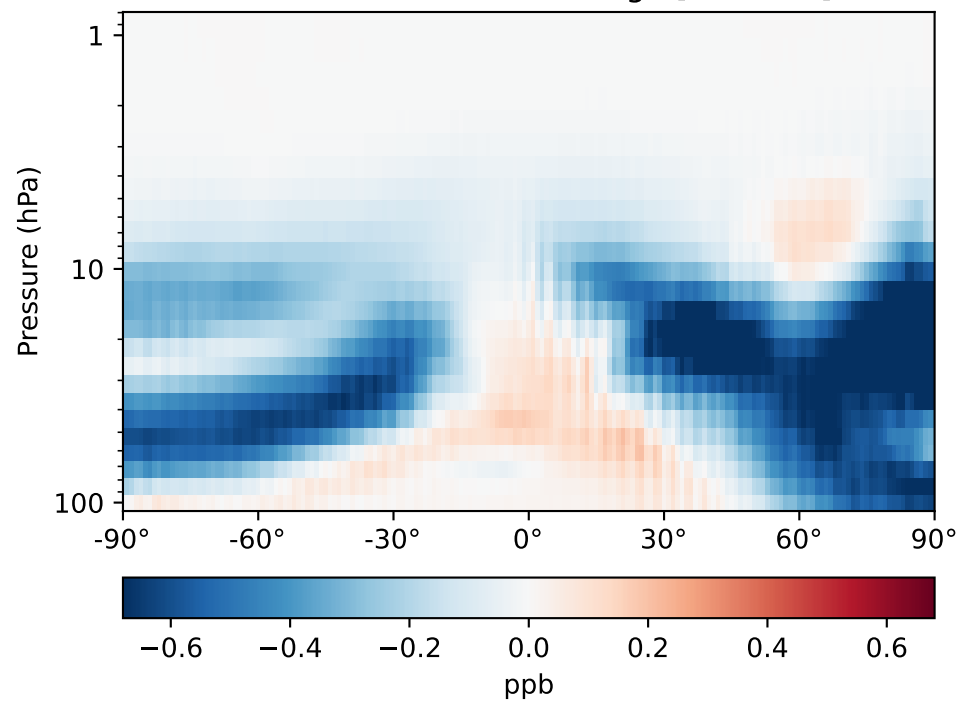
GCHP_14.0.0 (Dev)
1x1.25 regridded from c24



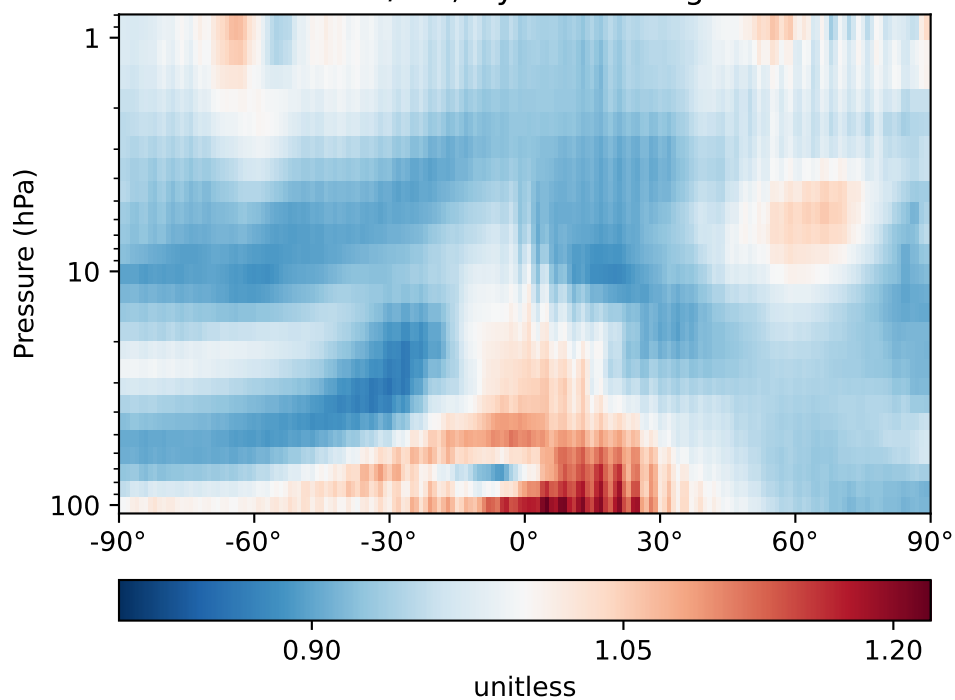
Difference (1x1.25)
Dev - Ref, Dynamic Range



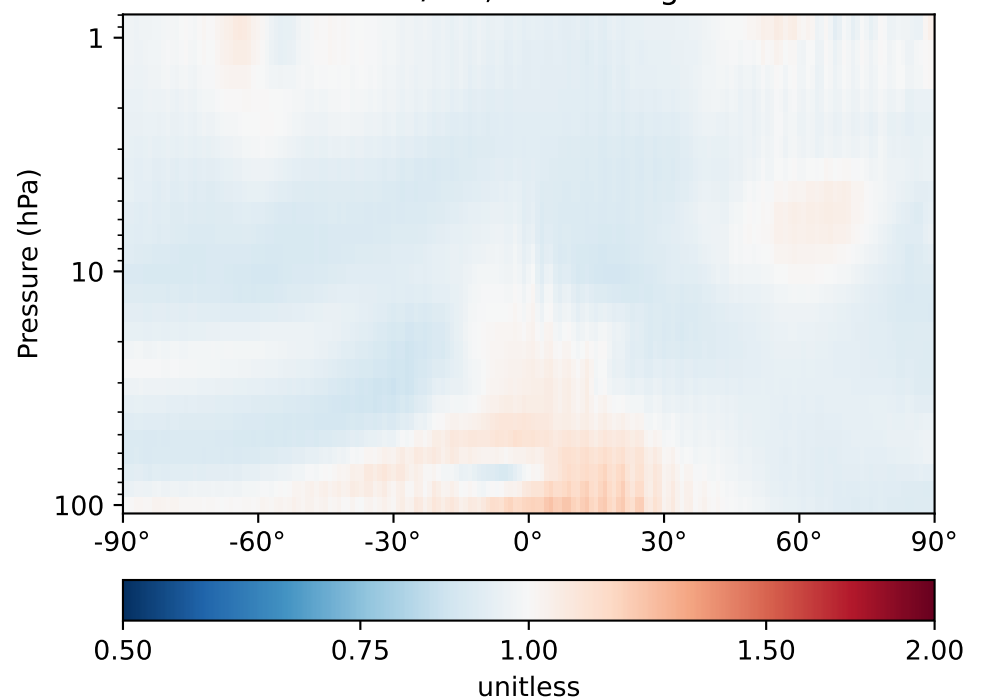
Difference (1x1.25)
Dev - Ref, Restricted Range [5%,95%]



Ratio (1x1.25)
Dev/Ref, Dynamic Range

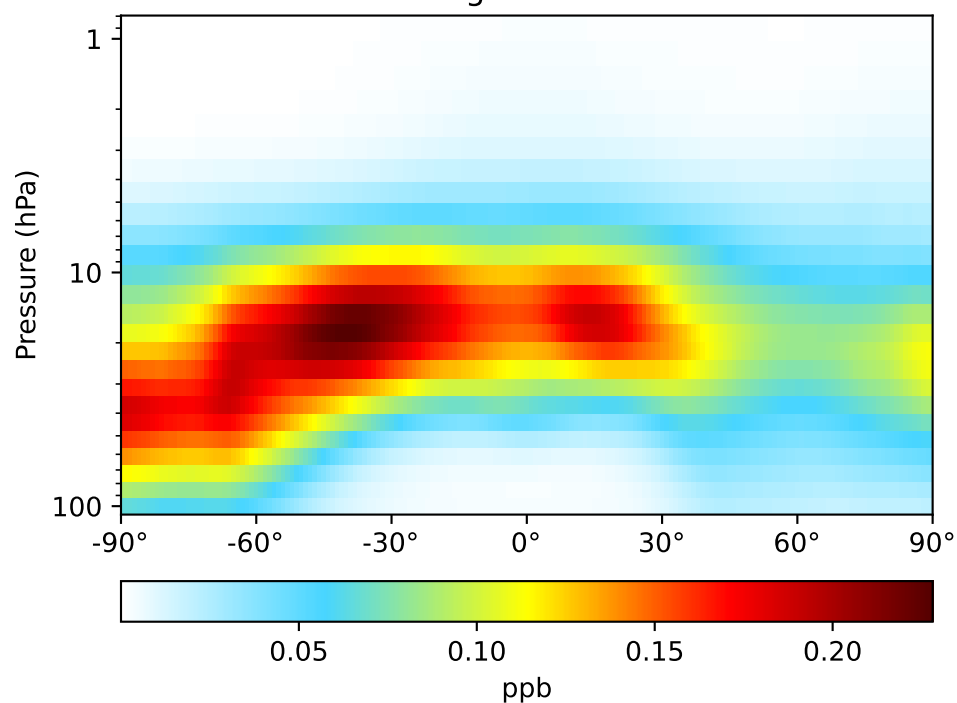


Ratio (1x1.25)
Dev/Ref, Fixed Range

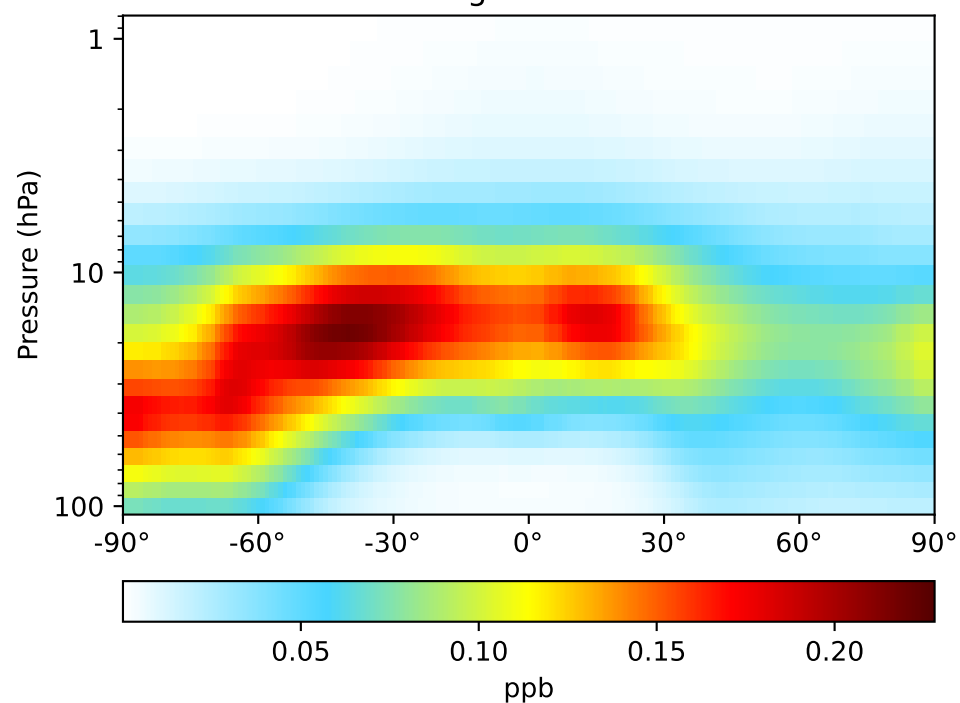


SpeciesConc_HNO4, Zonal Mean (Jan2019)

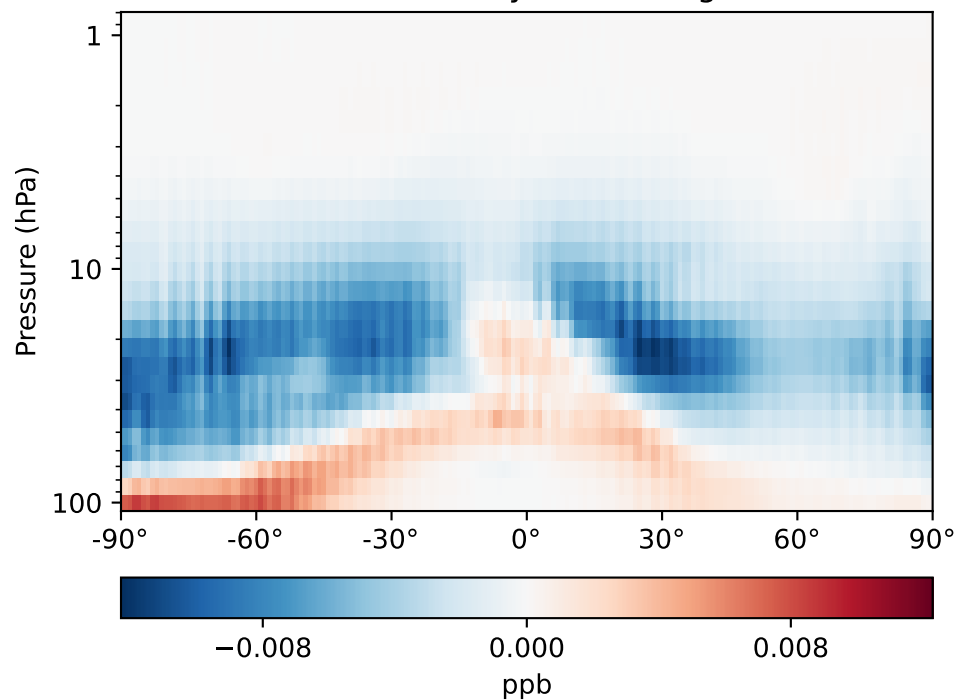
GCHP_13.0.0 (Ref)
1x1.25 regridded from c48



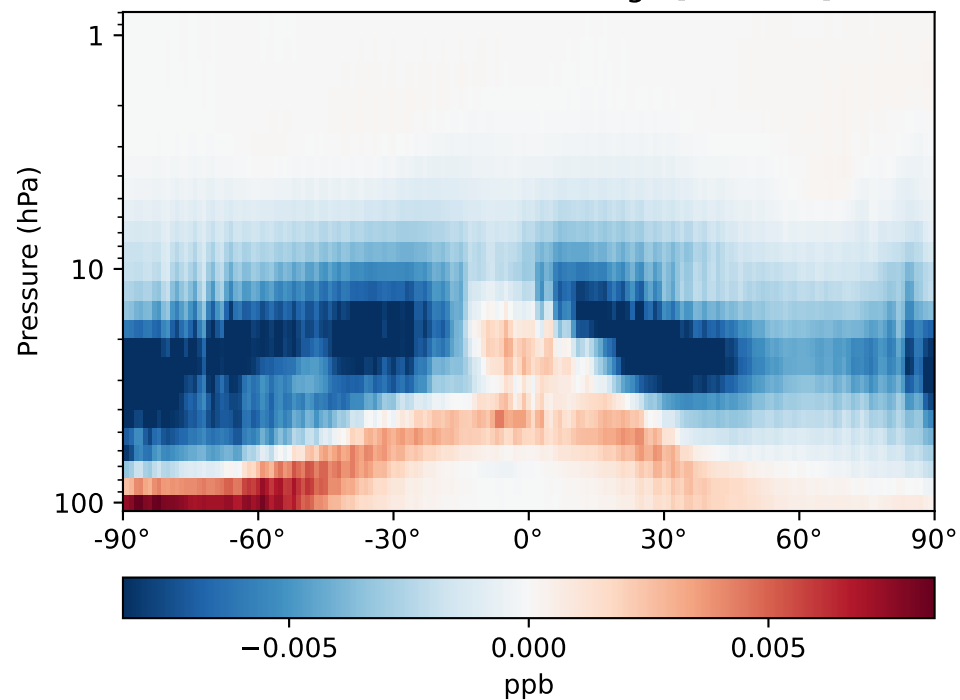
GCHP_14.0.0 (Dev)
1x1.25 regridded from c24



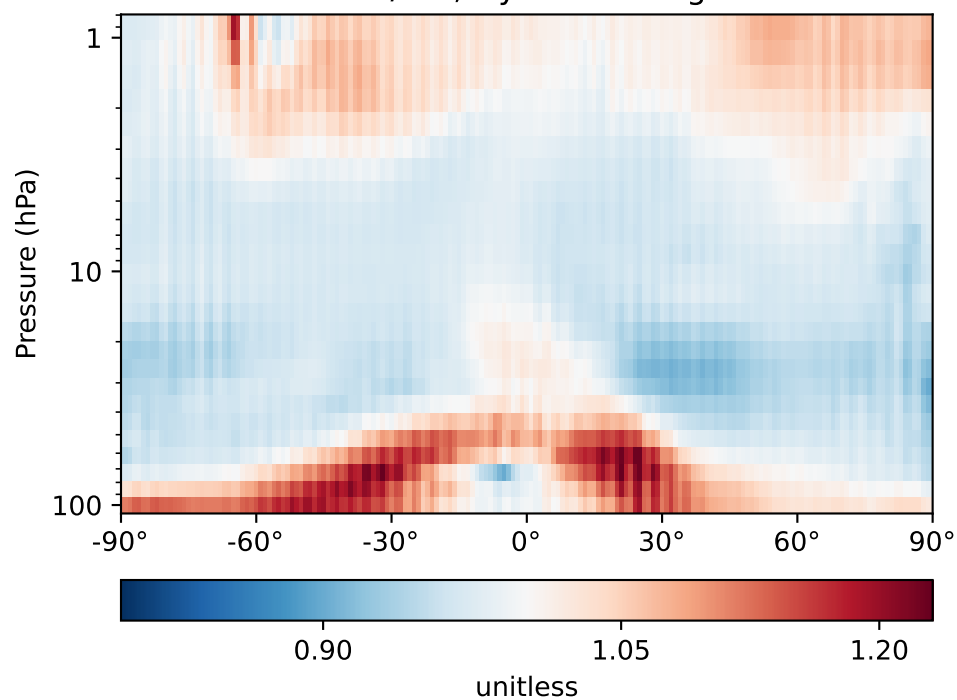
Difference (1x1.25)
Dev - Ref, Dynamic Range



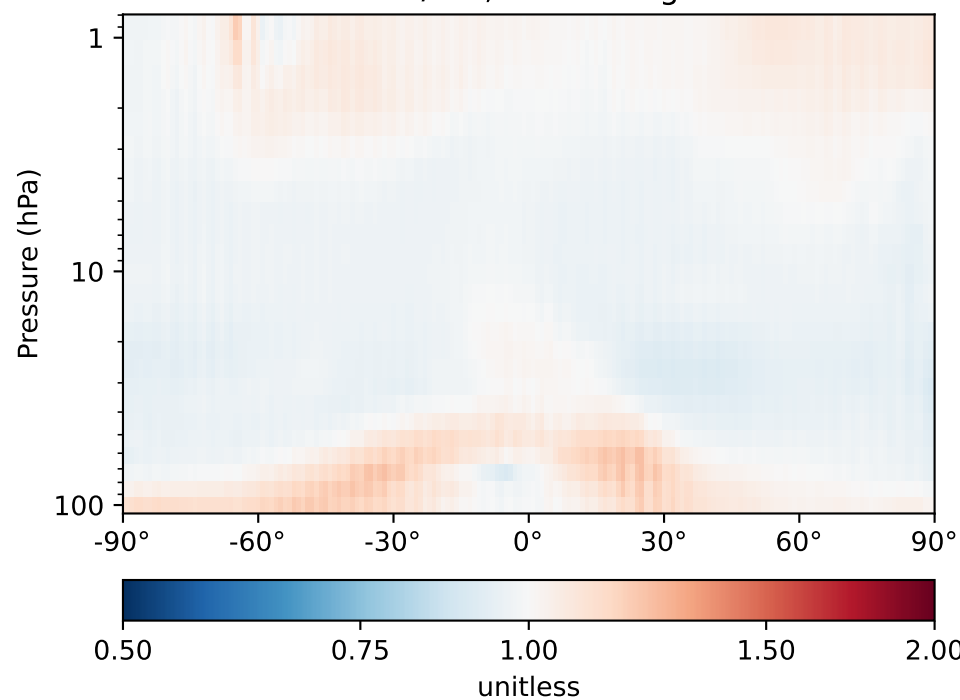
Difference (1x1.25)
Dev - Ref, Restricted Range [5%,95%]



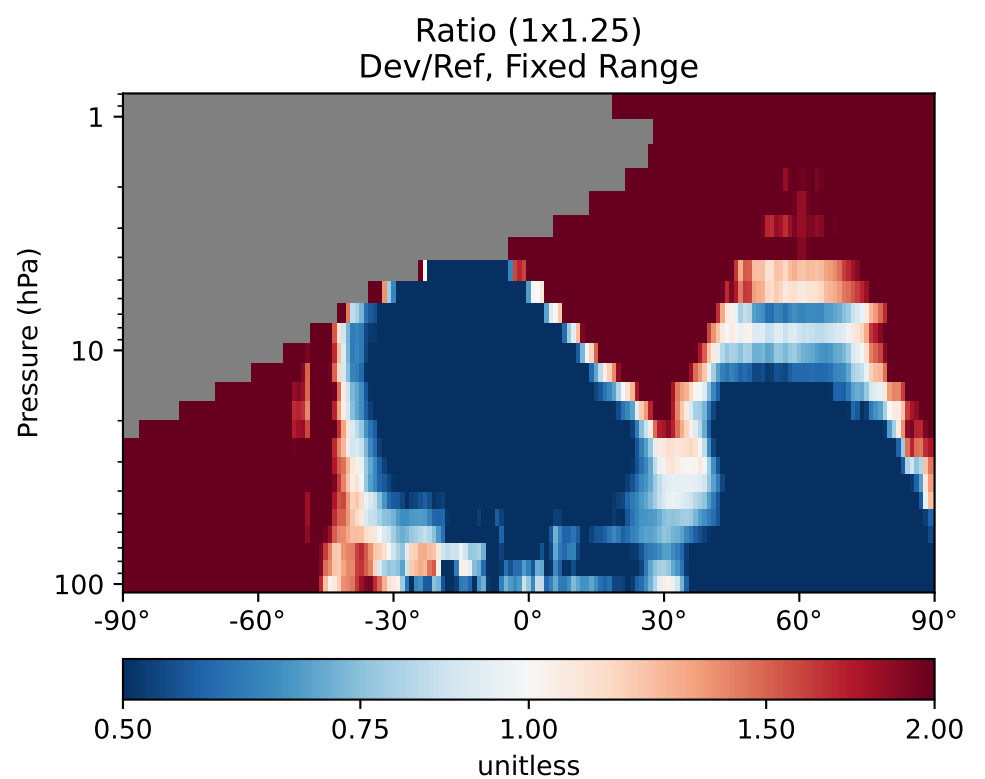
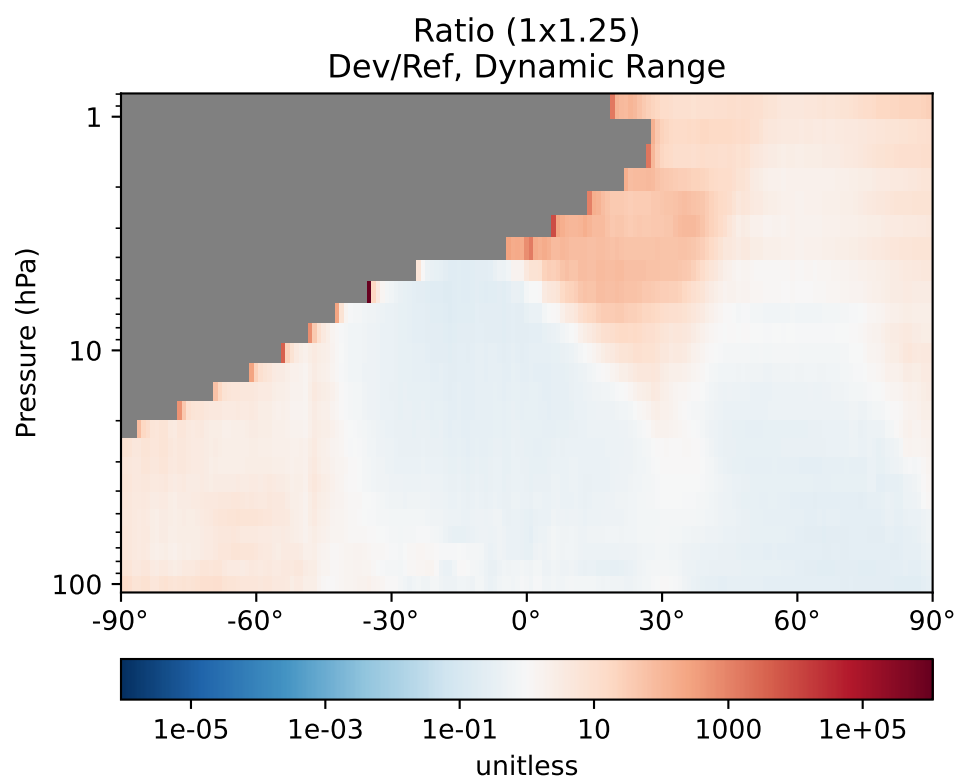
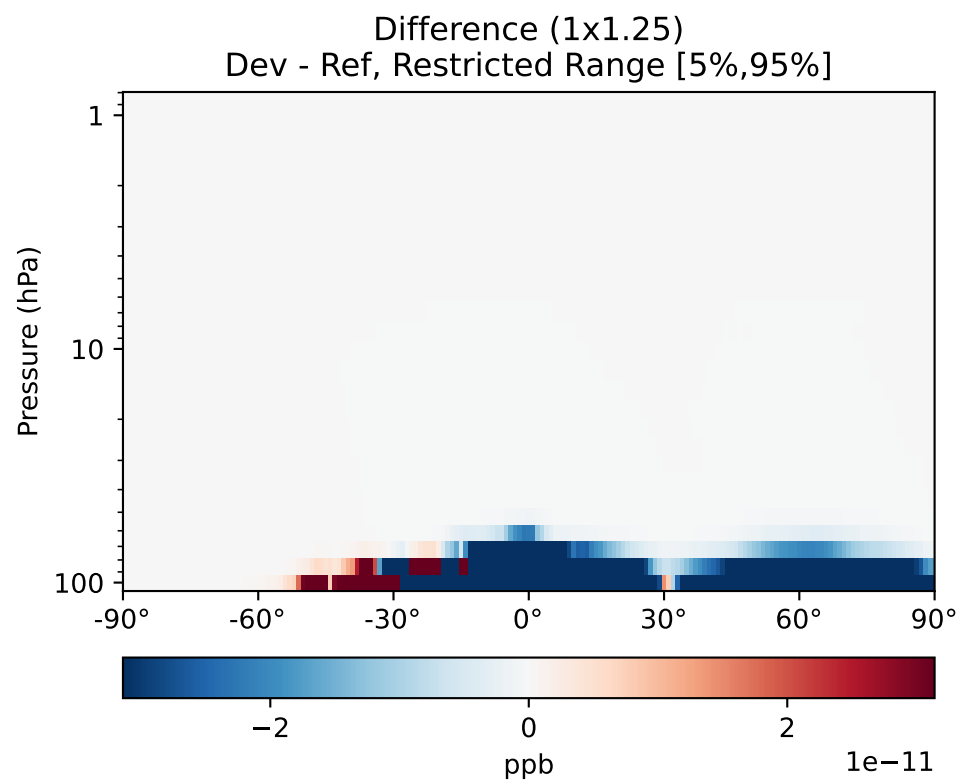
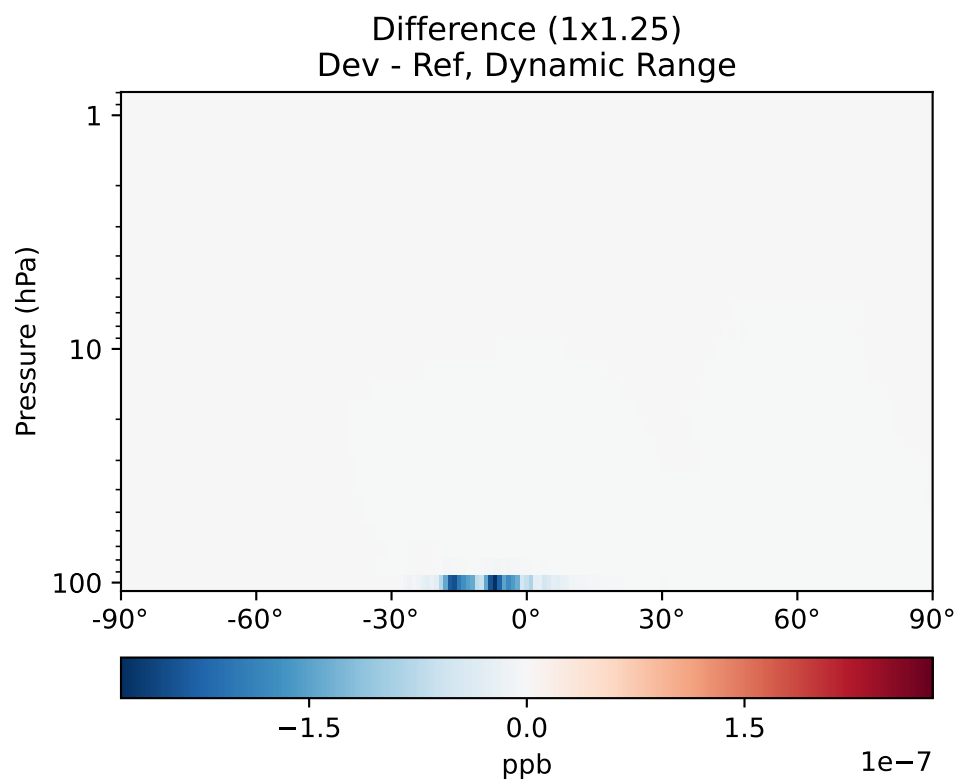
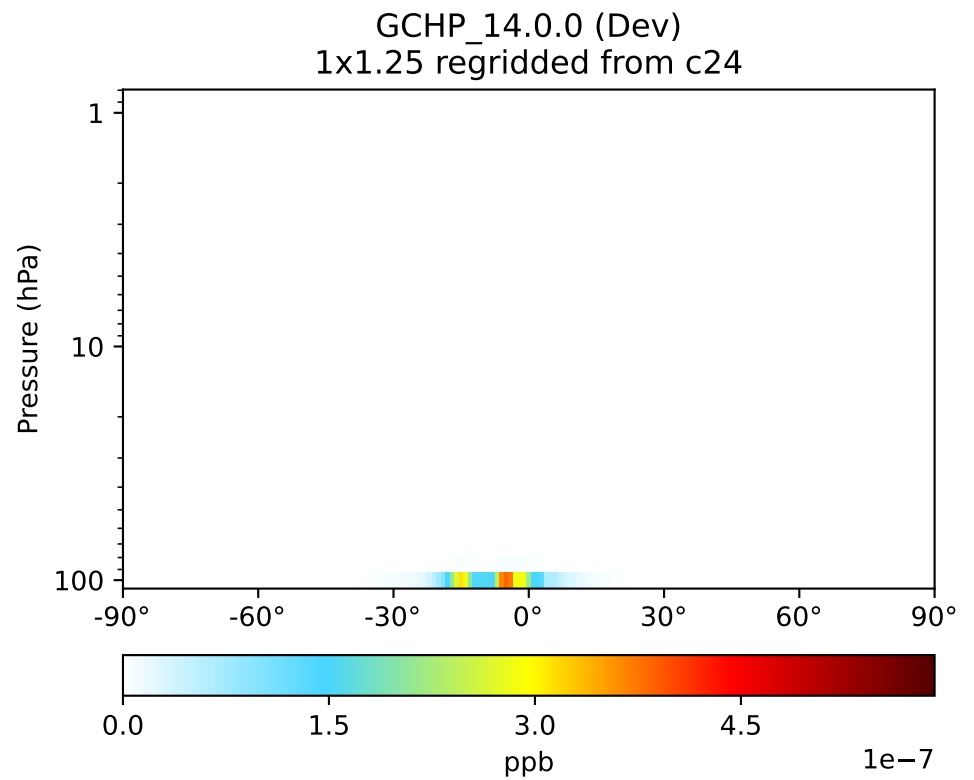
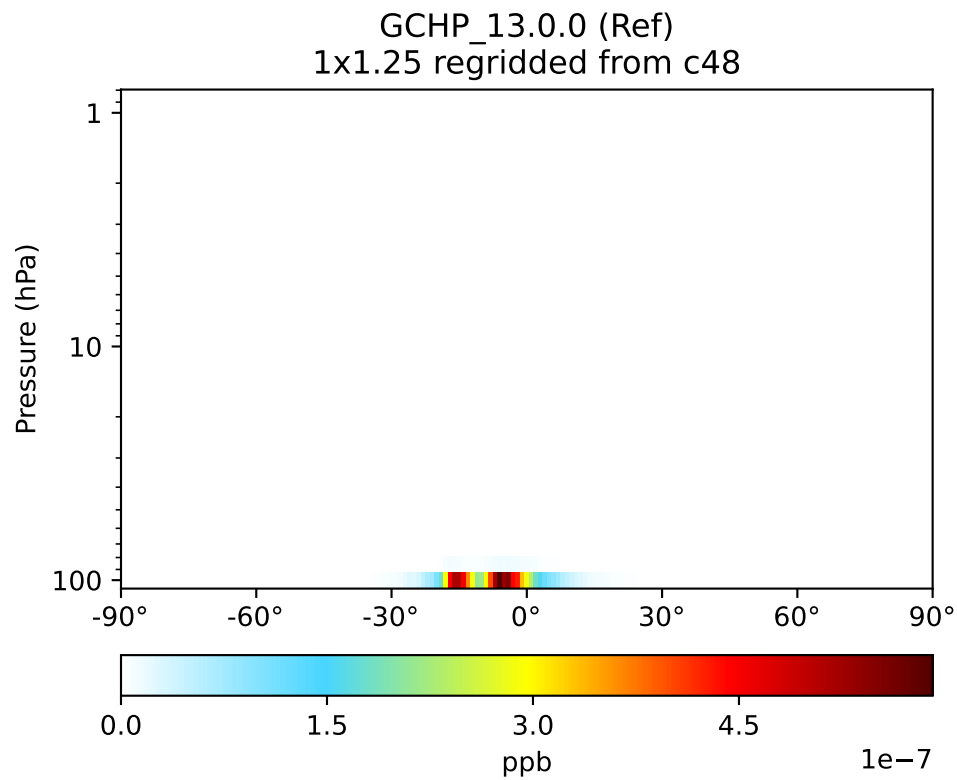
Ratio (1x1.25)
Dev/Ref, Dynamic Range



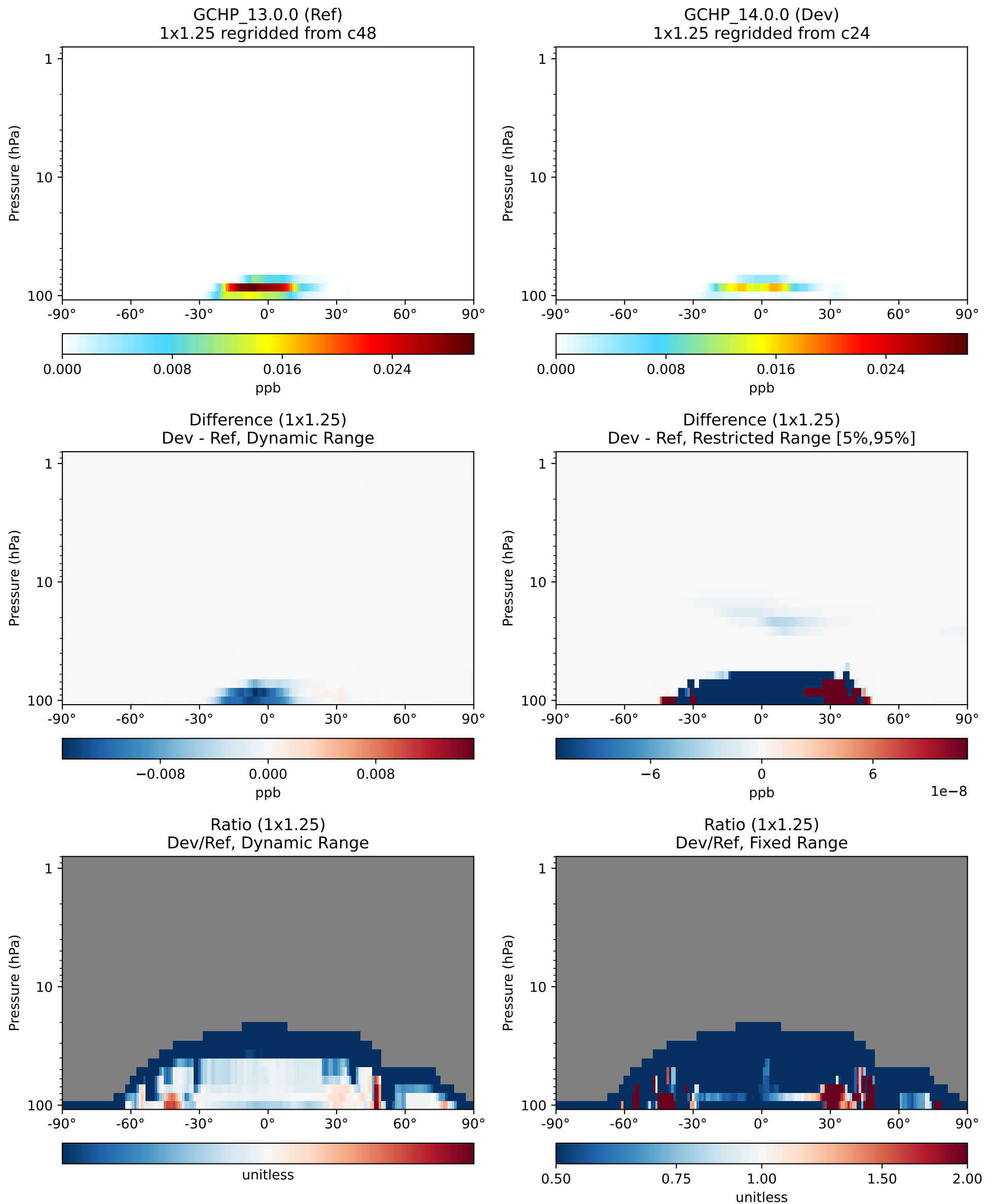
Ratio (1x1.25)
Dev/Ref, Fixed Range



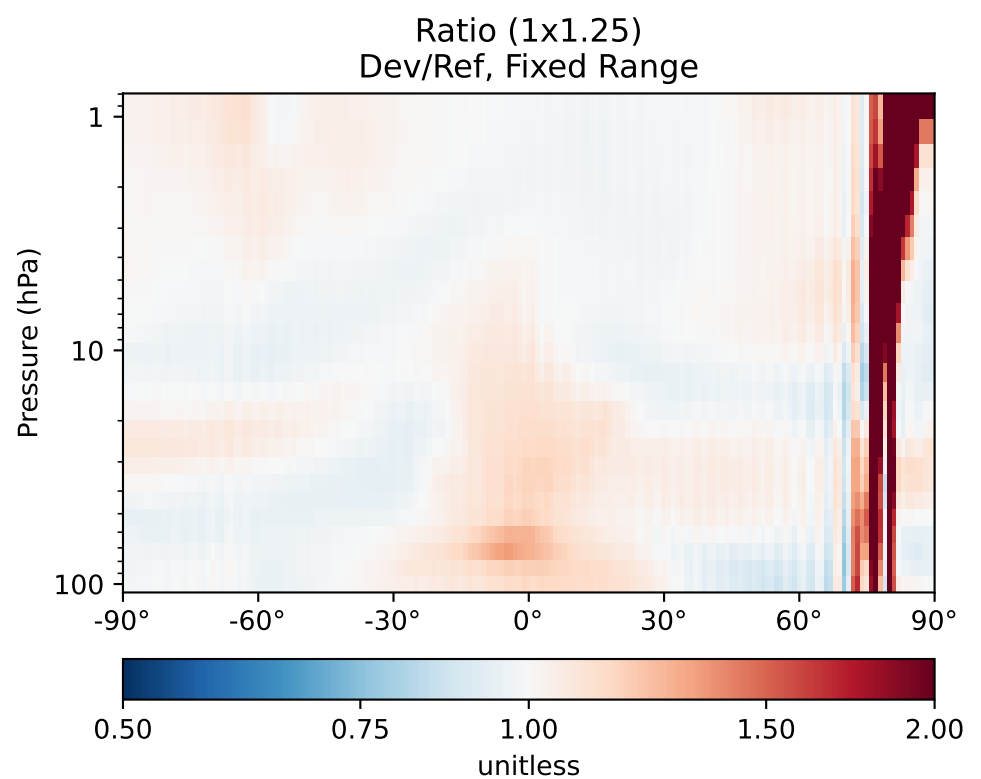
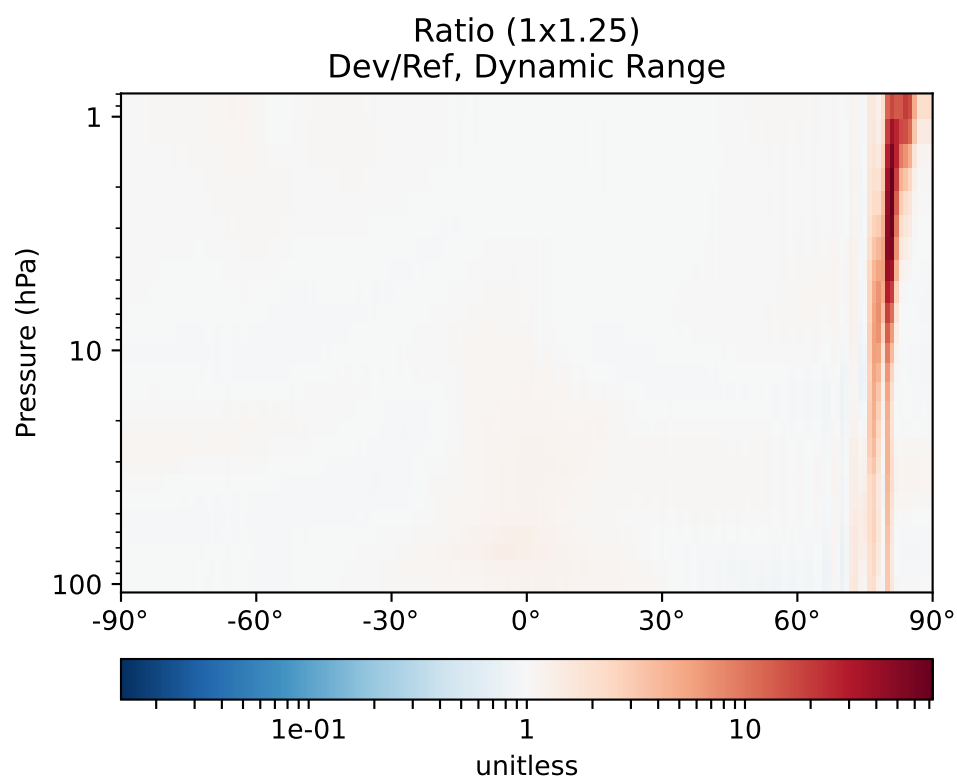
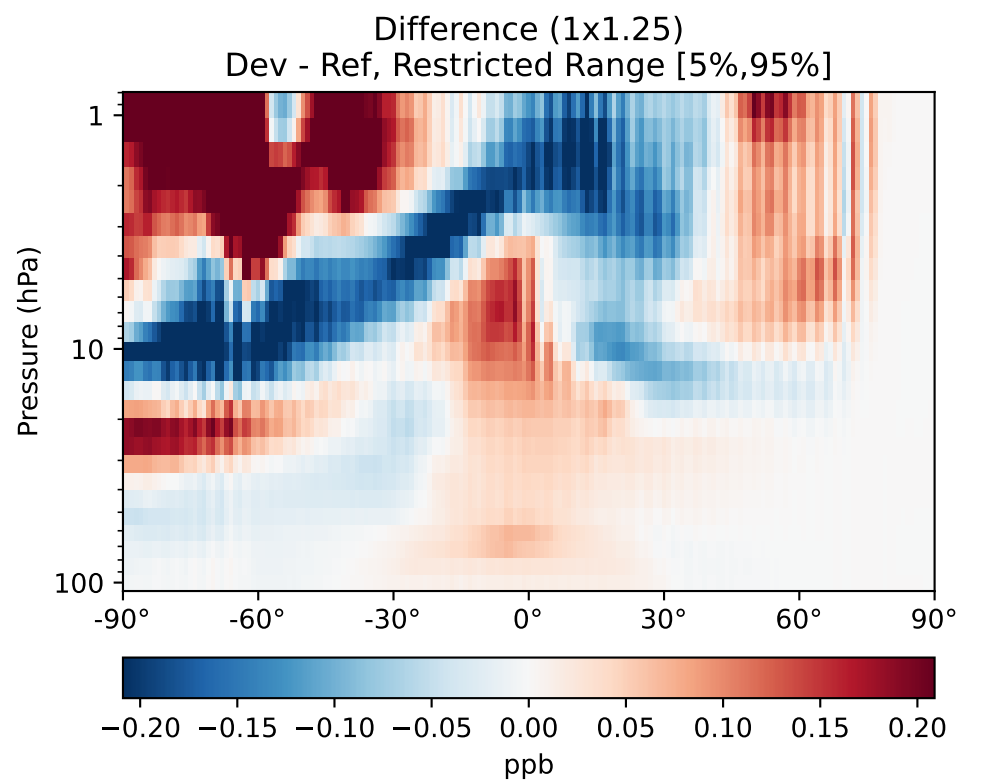
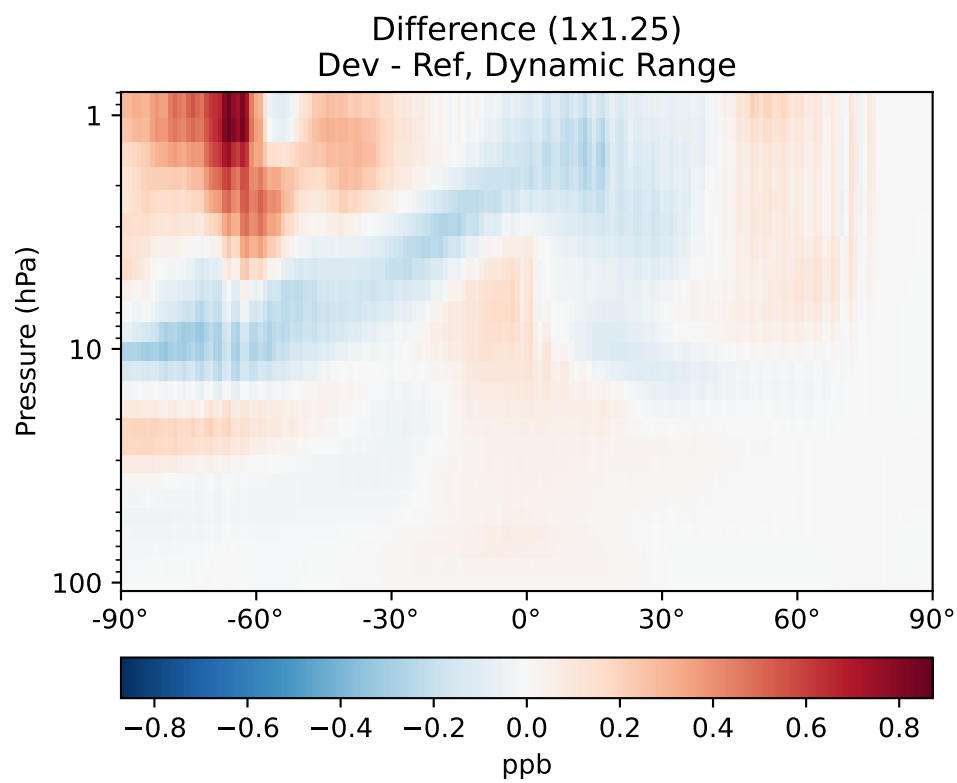
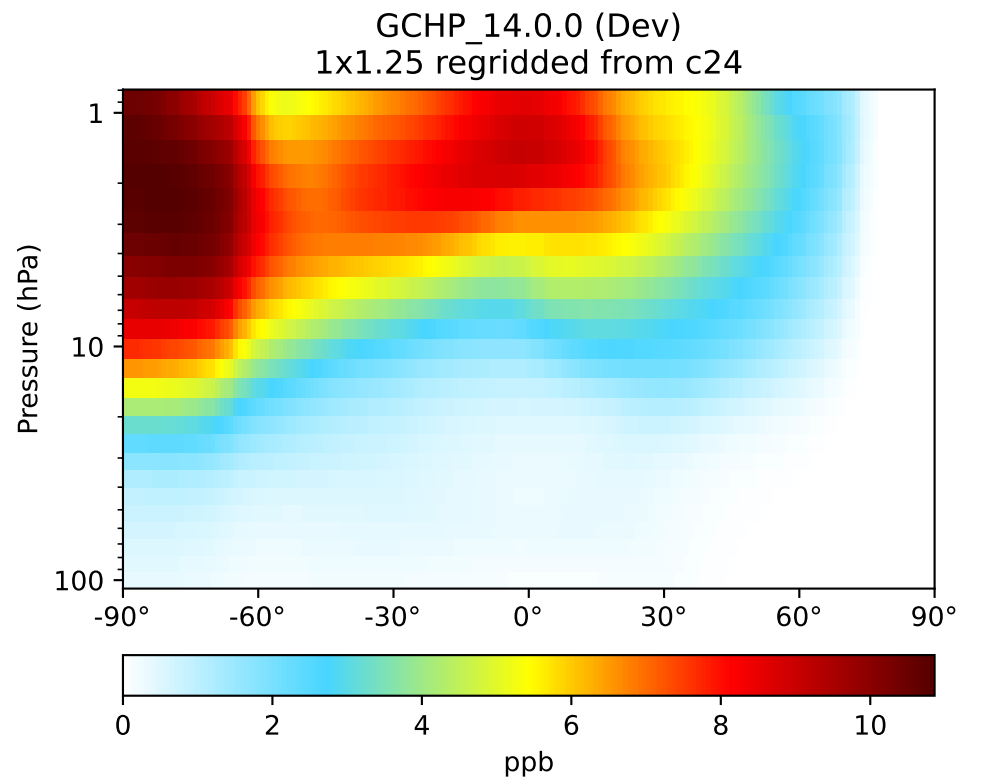
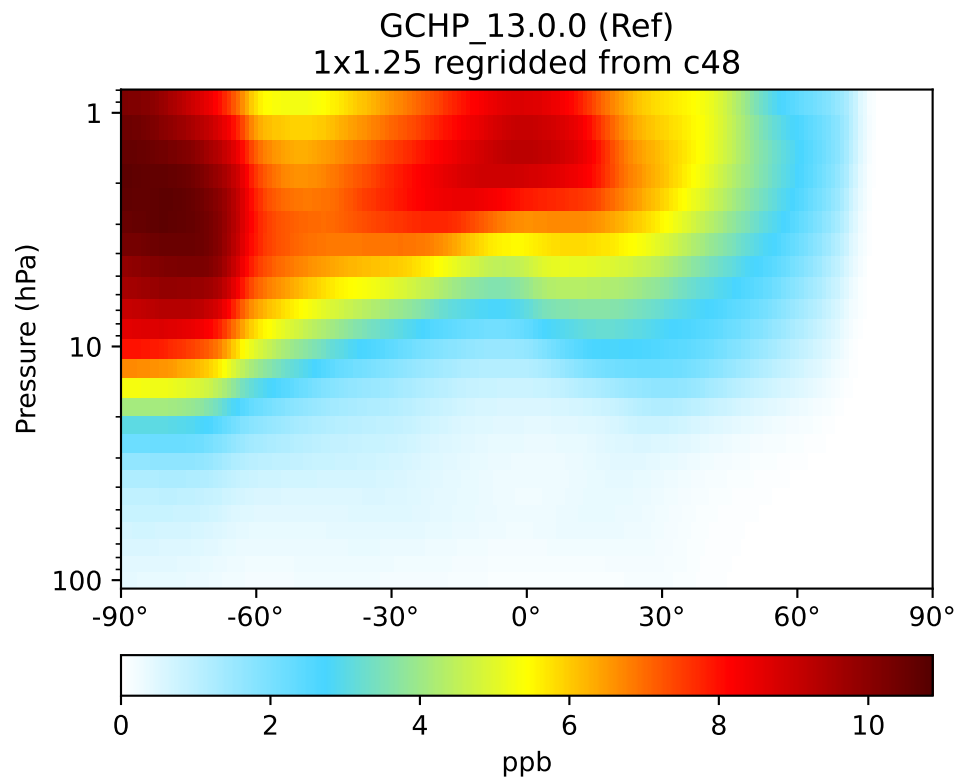
SpeciesConc_MPAN, Zonal Mean (Jan2019)



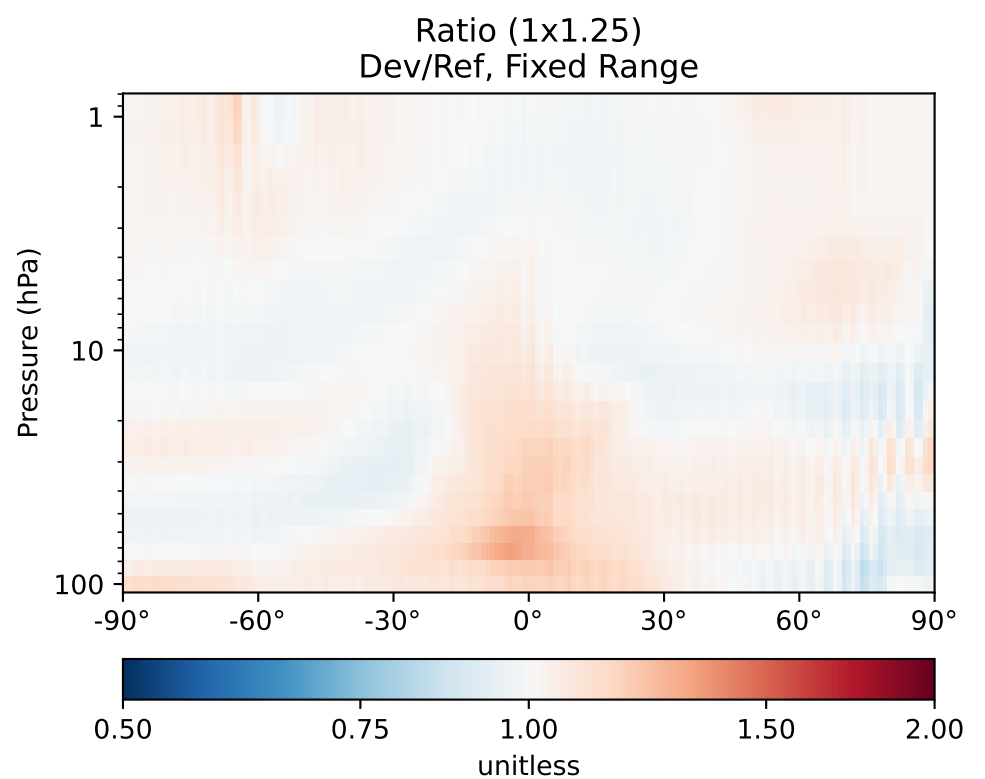
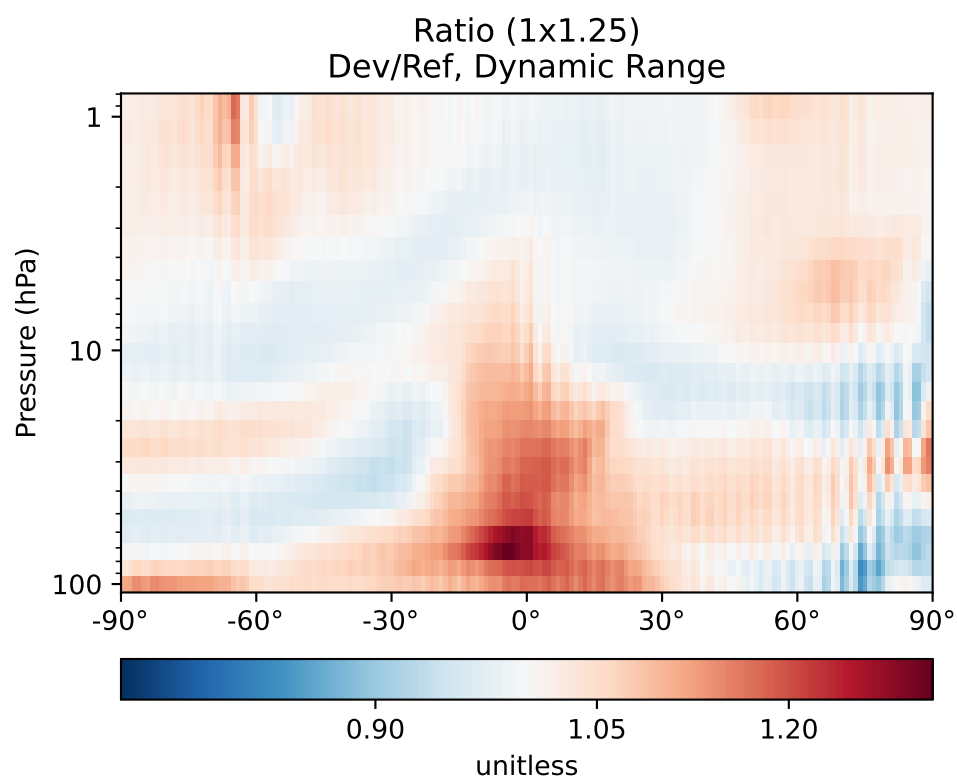
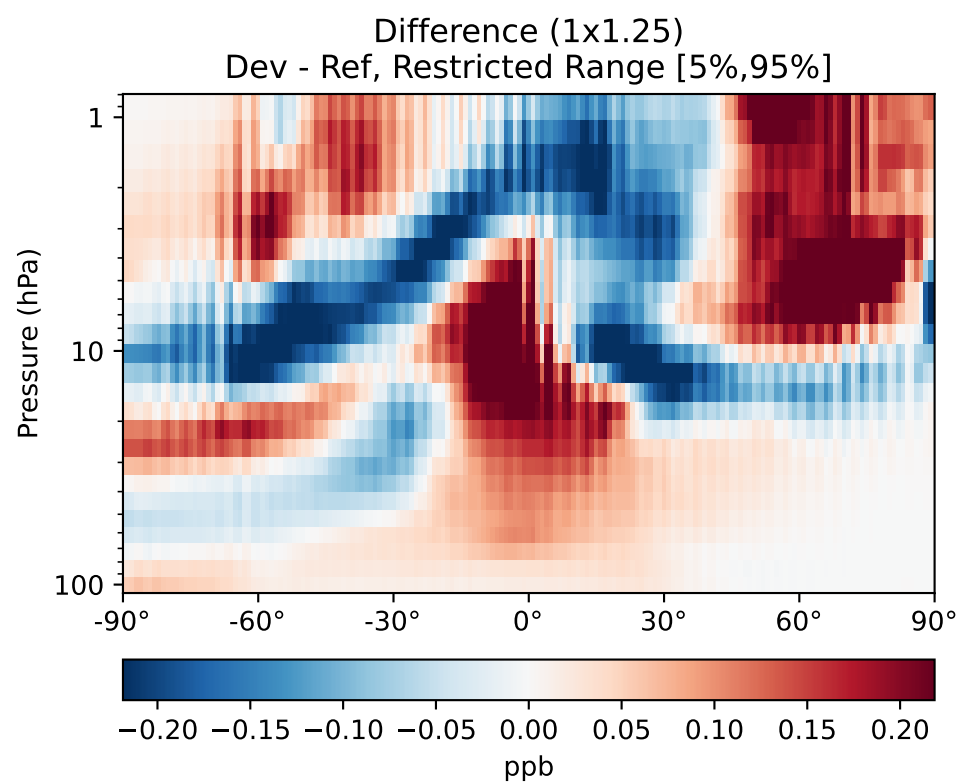
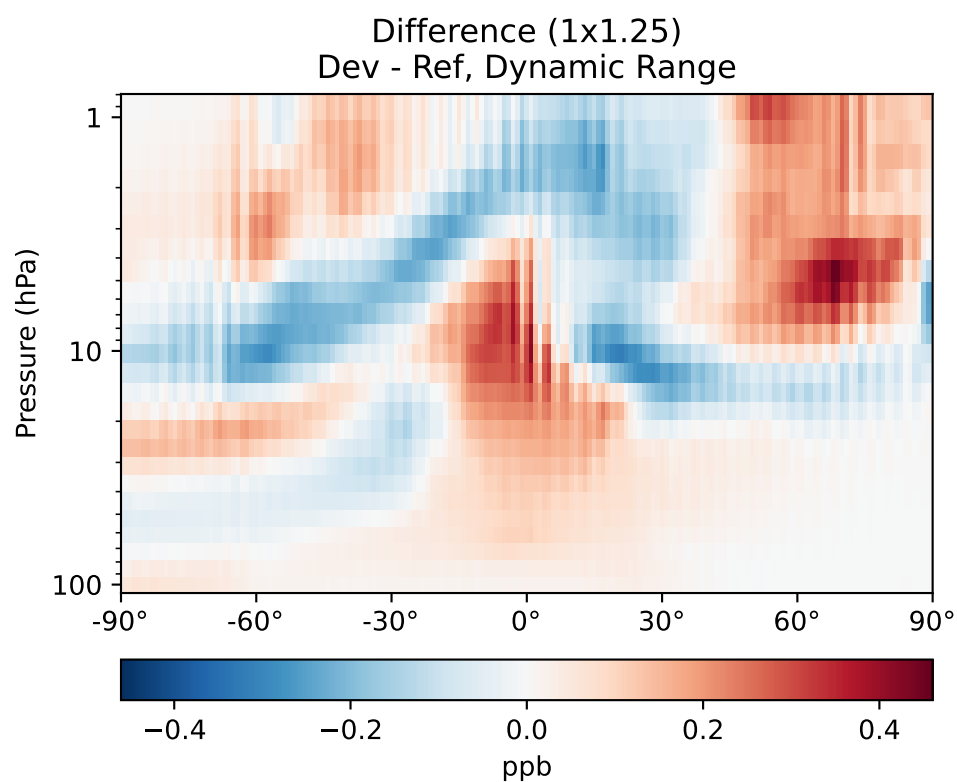
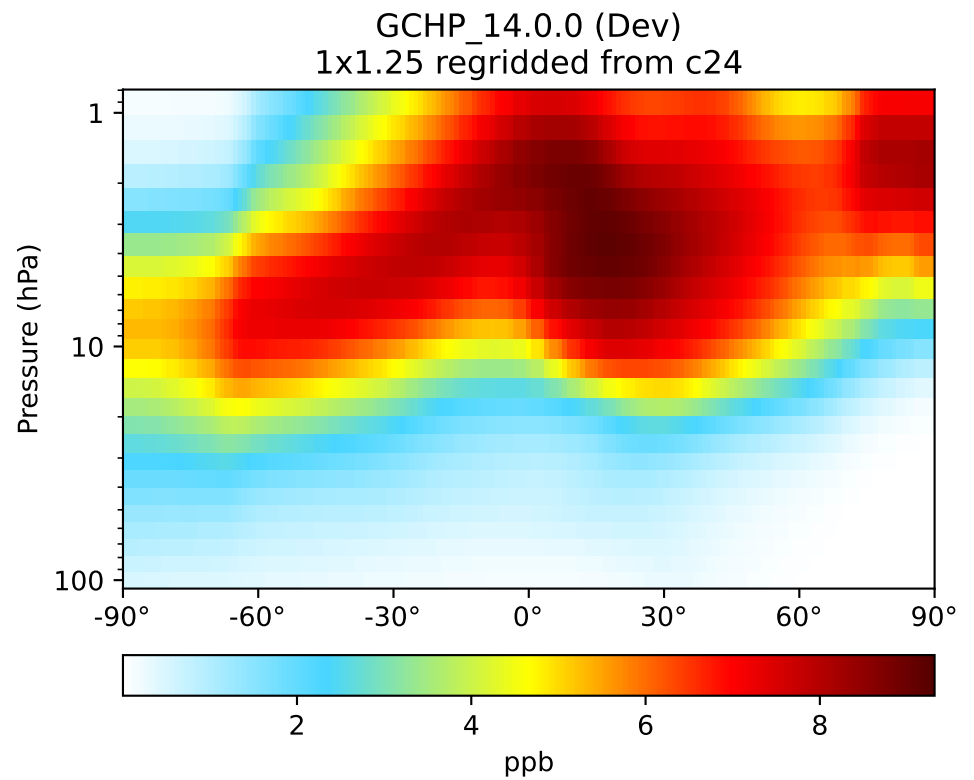
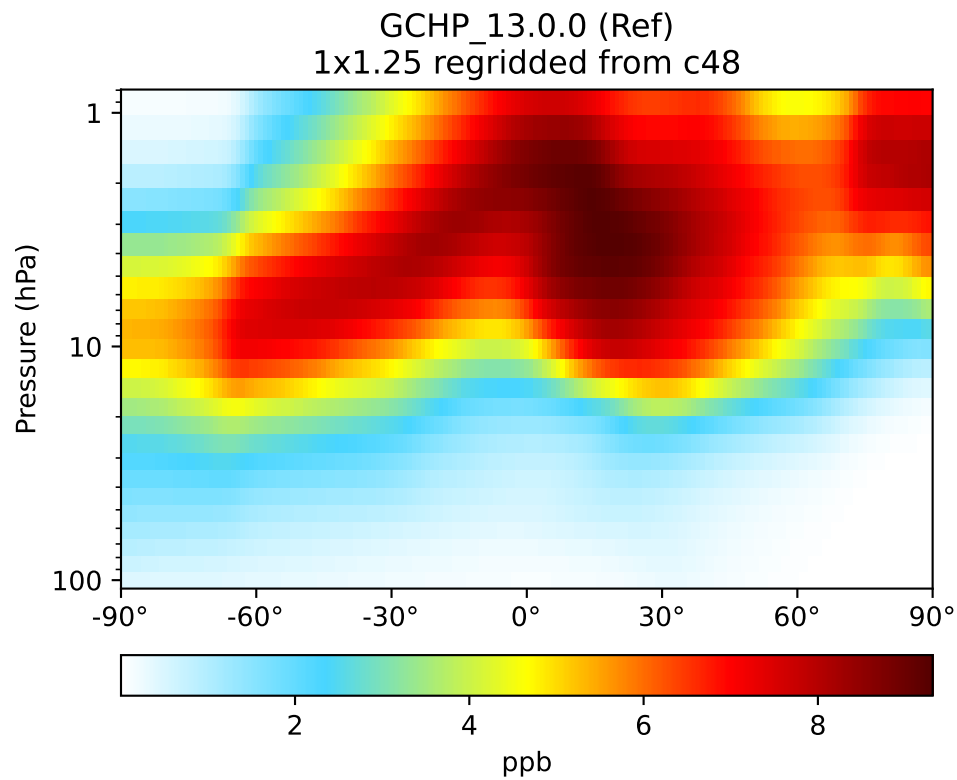
SpeciesConc_NIT, Zonal Mean (Jan2019)



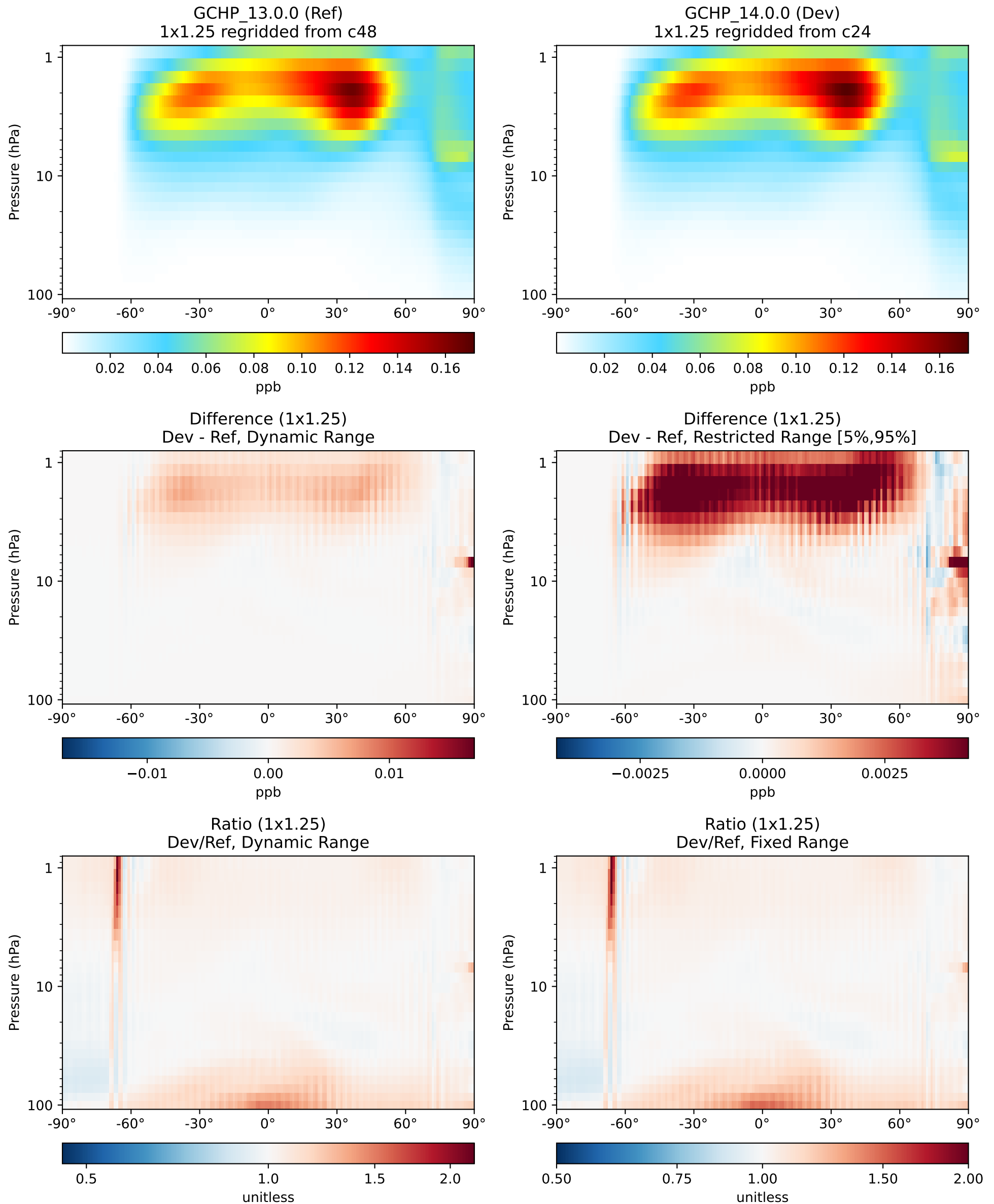
SpeciesConc_NO, Zonal Mean (Jan2019)



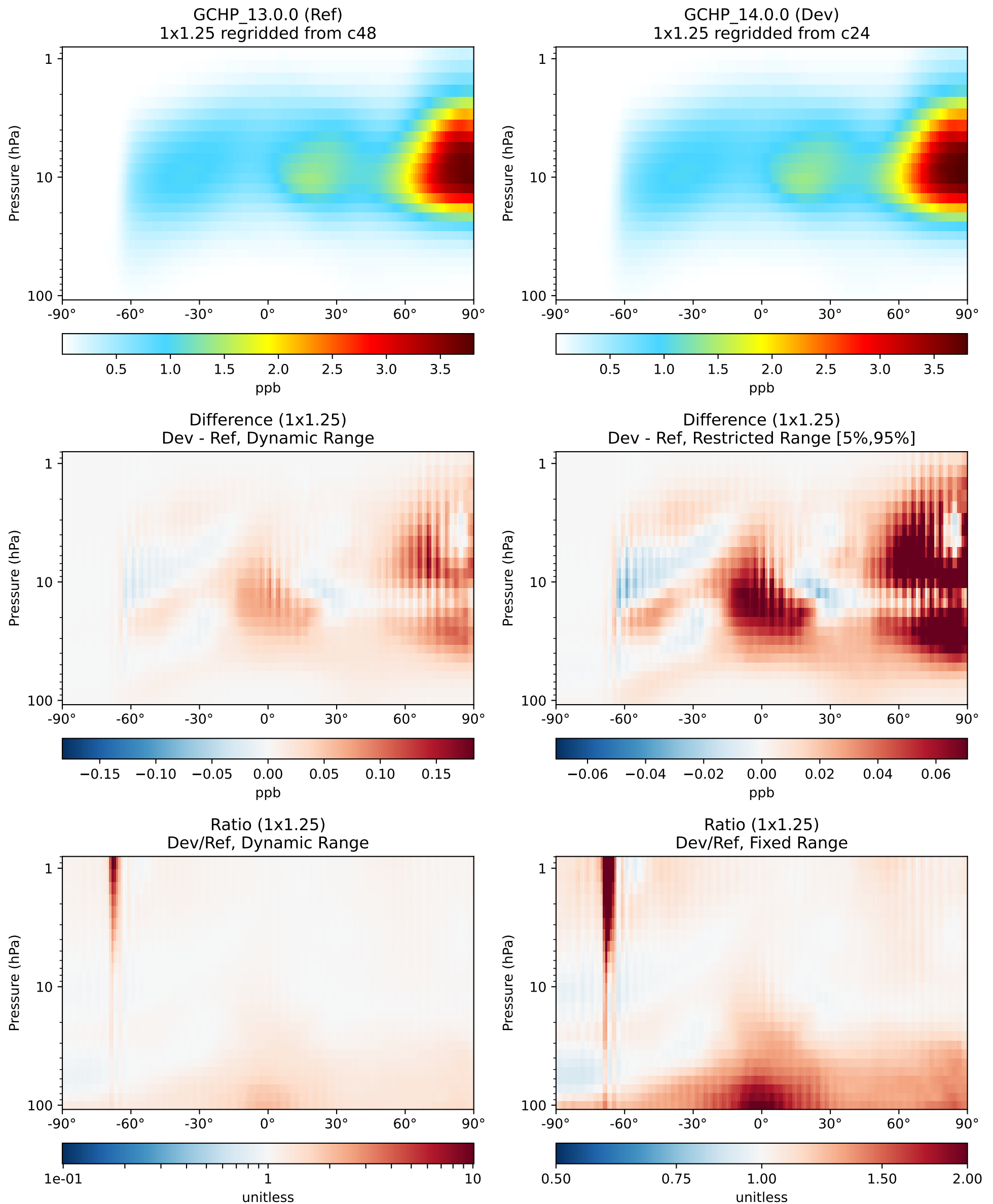
SpeciesConc_NO2, Zonal Mean (Jan2019)



SpeciesConc_NO3, Zonal Mean (Jan2019)

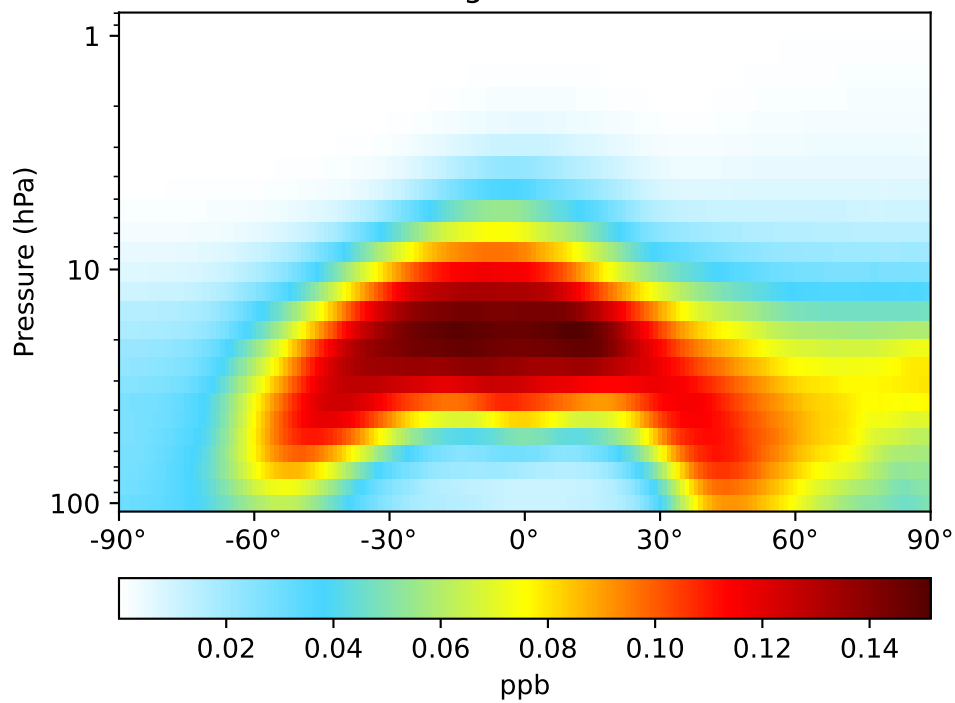


SpeciesConc_N2O5, Zonal Mean (Jan2019)

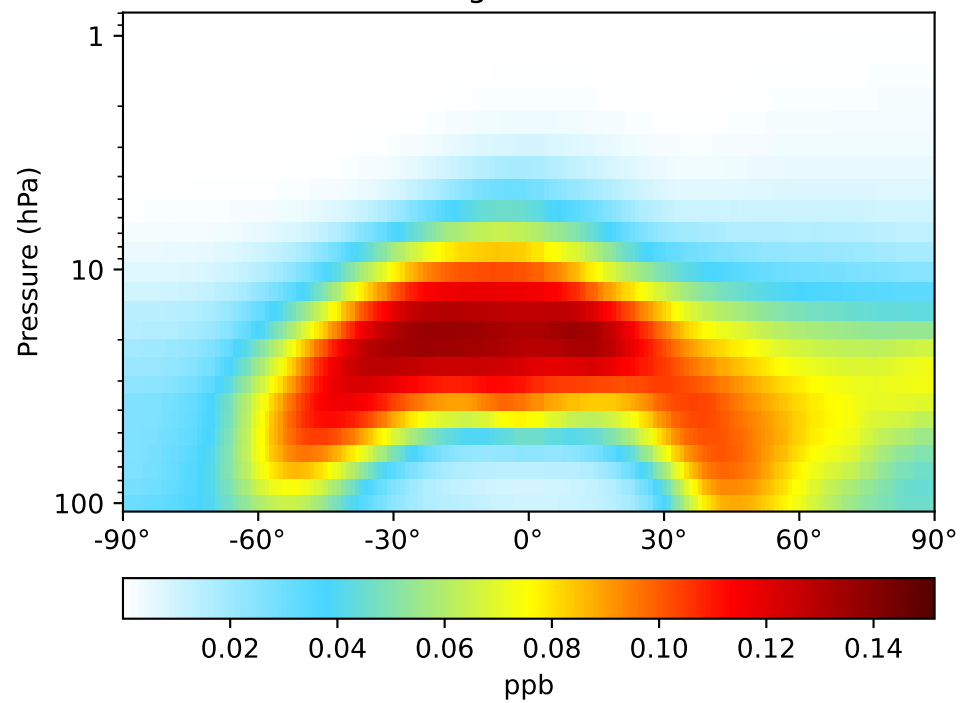


SpeciesConc_MPN, Zonal Mean (Jan2019)

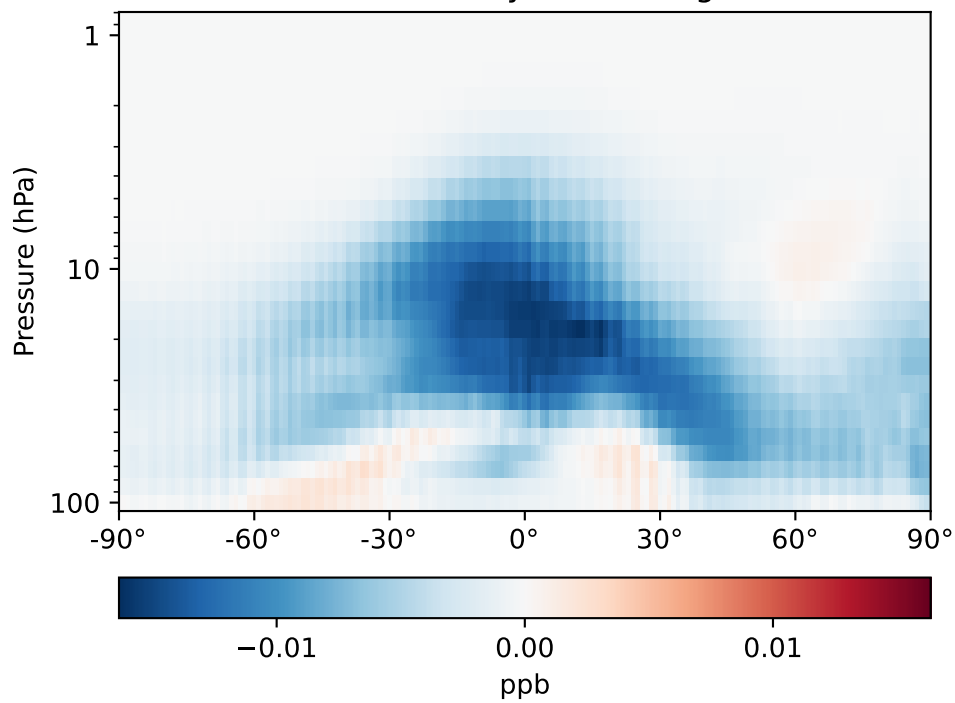
GCHP_13.0.0 (Ref)
1x1.25 regridded from c48



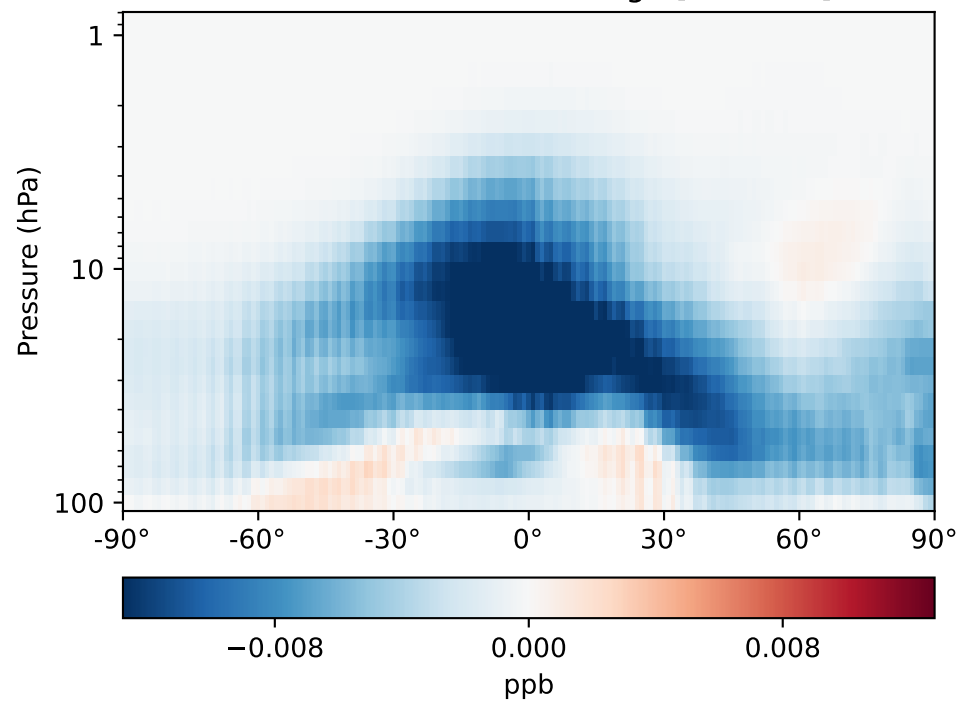
GCHP_14.0.0 (Dev)
1x1.25 regridded from c24



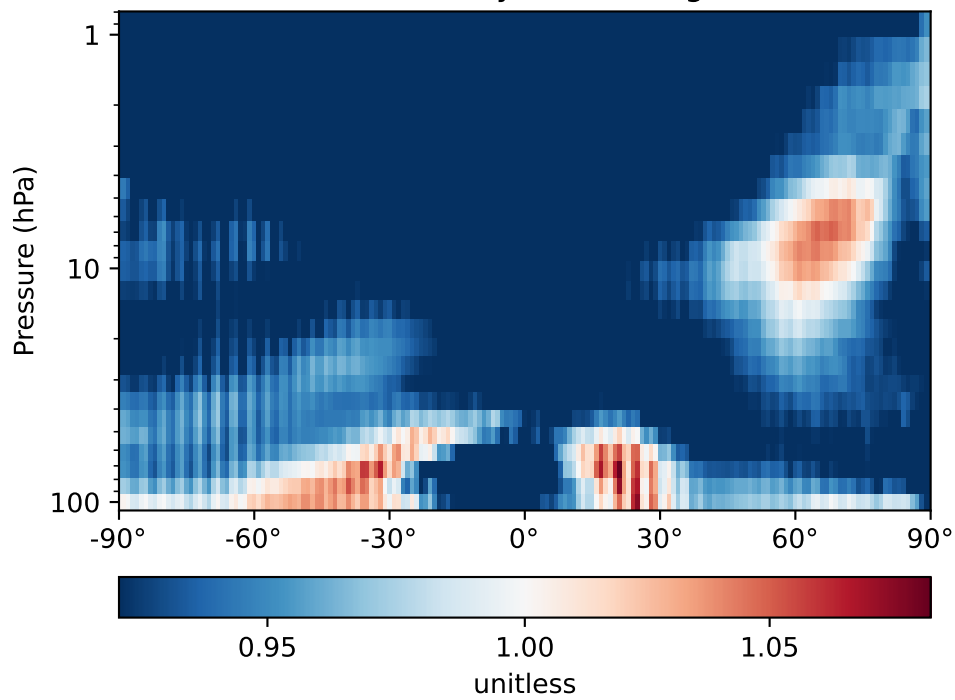
Difference (1x1.25)
Dev - Ref, Dynamic Range



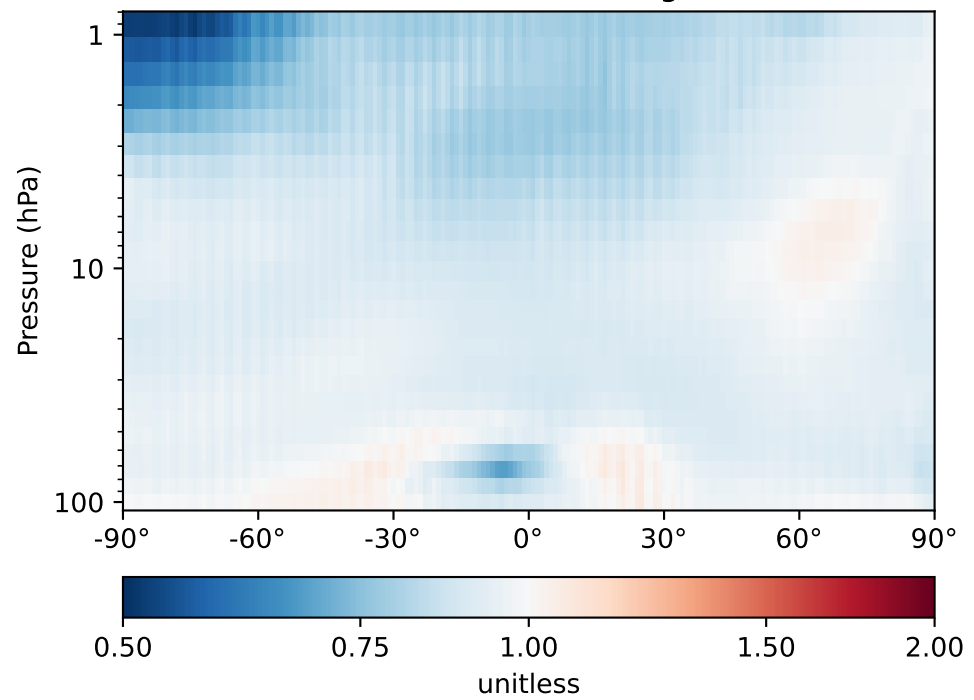
Difference (1x1.25)
Dev - Ref, Restricted Range [5%,95%]



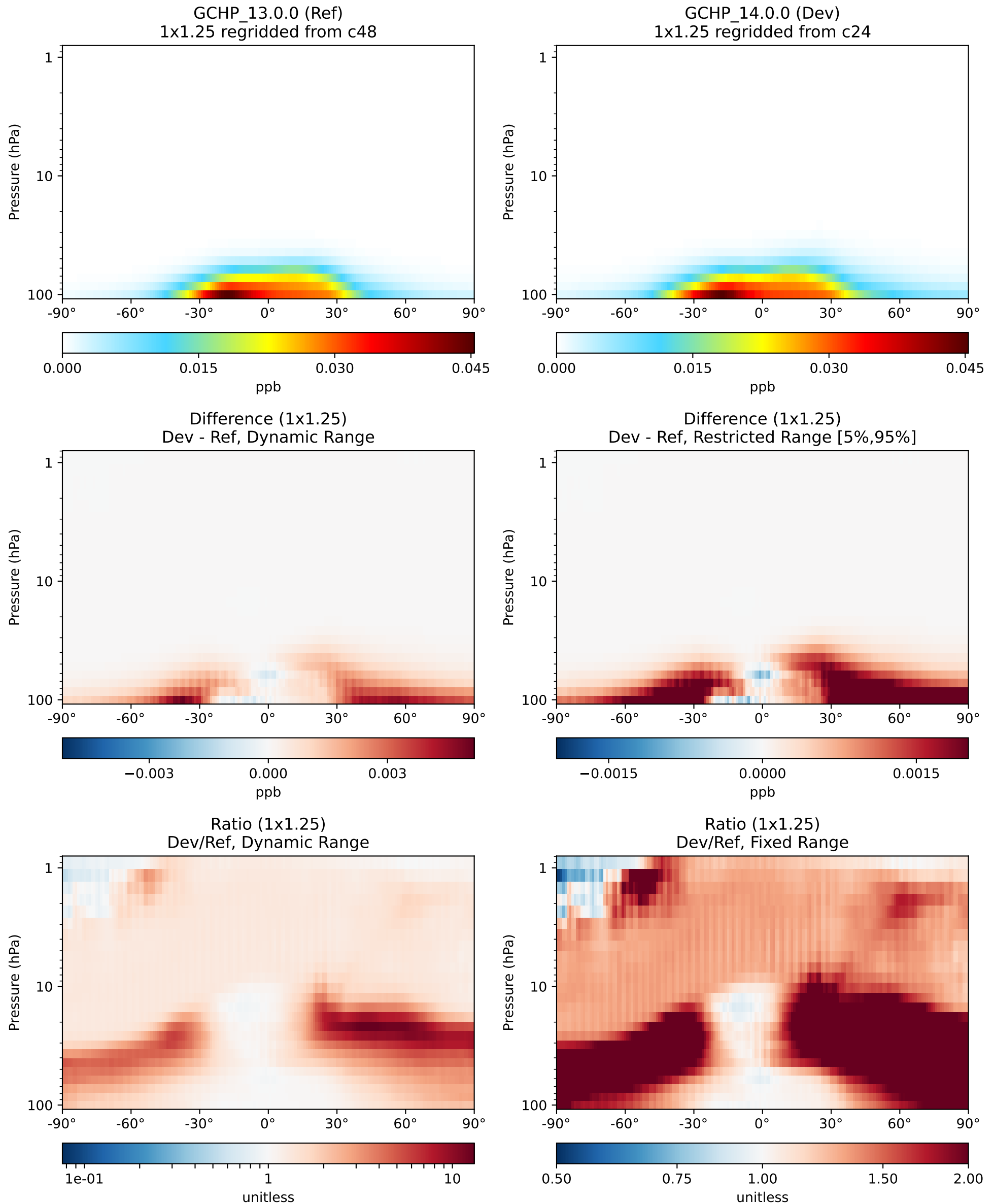
Ratio (1x1.25)
Dev/Ref, Dynamic Range



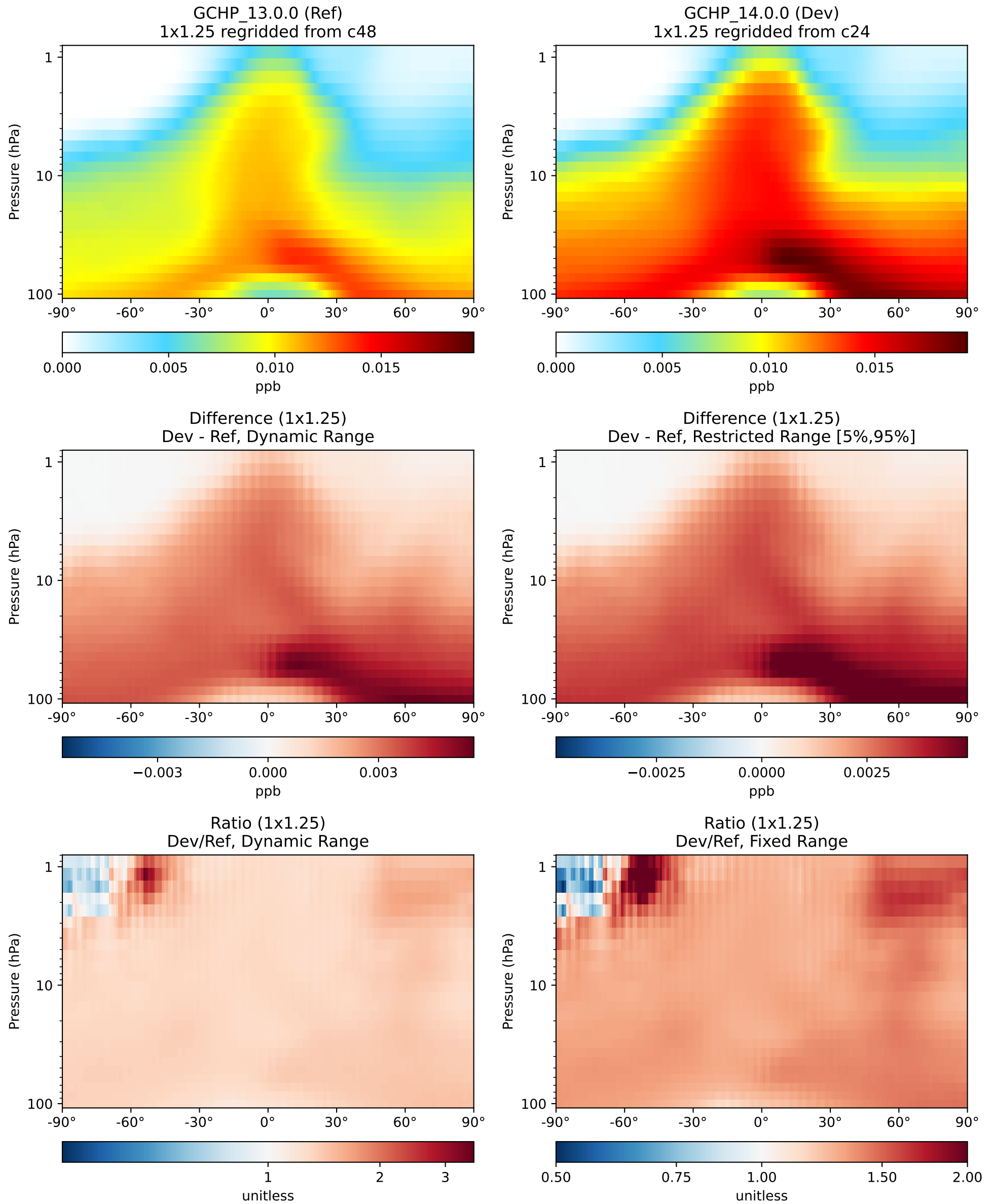
Ratio (1x1.25)
Dev/Ref, Fixed Range



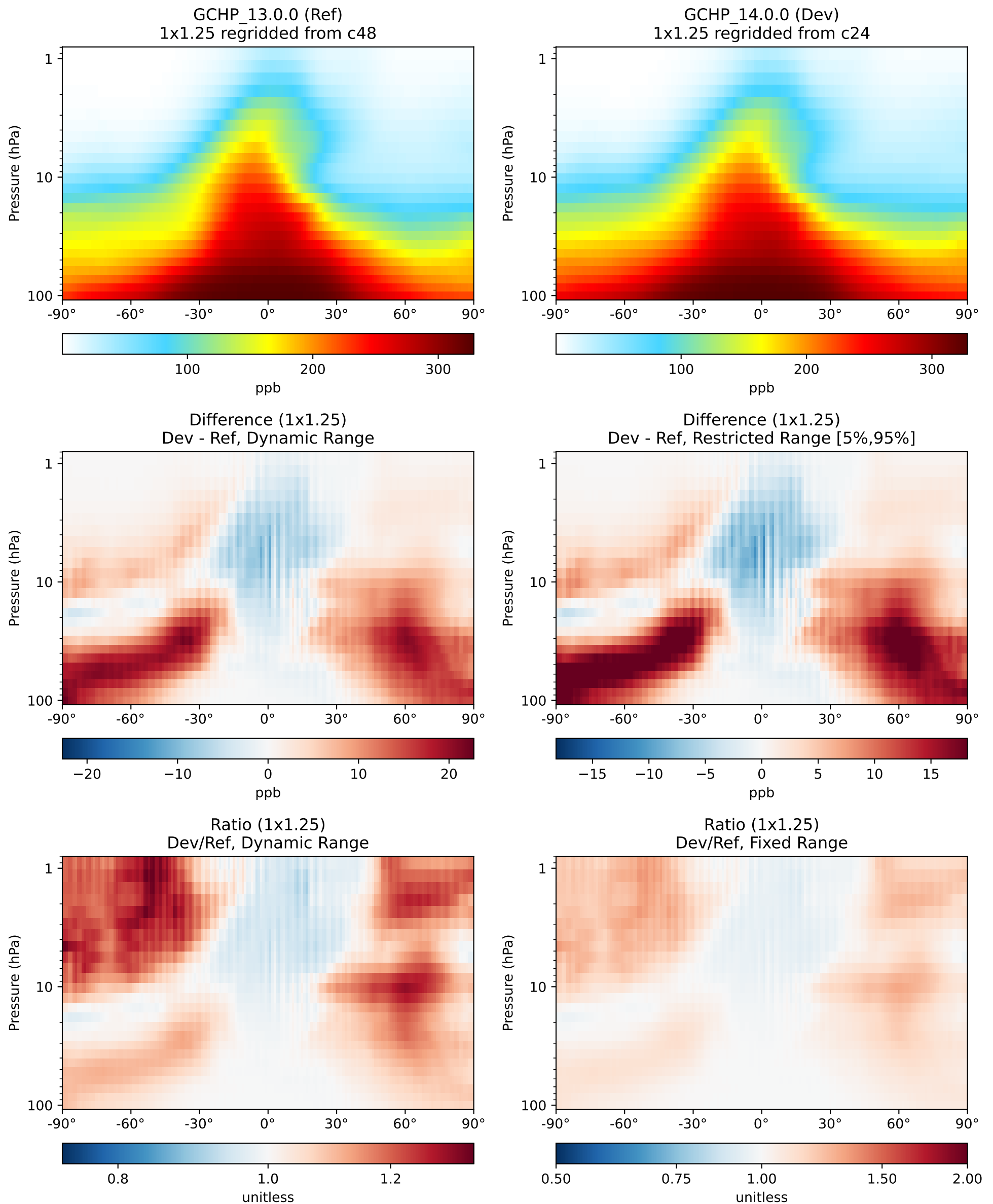
SpeciesConc_PAN, Zonal Mean (Jan2019)



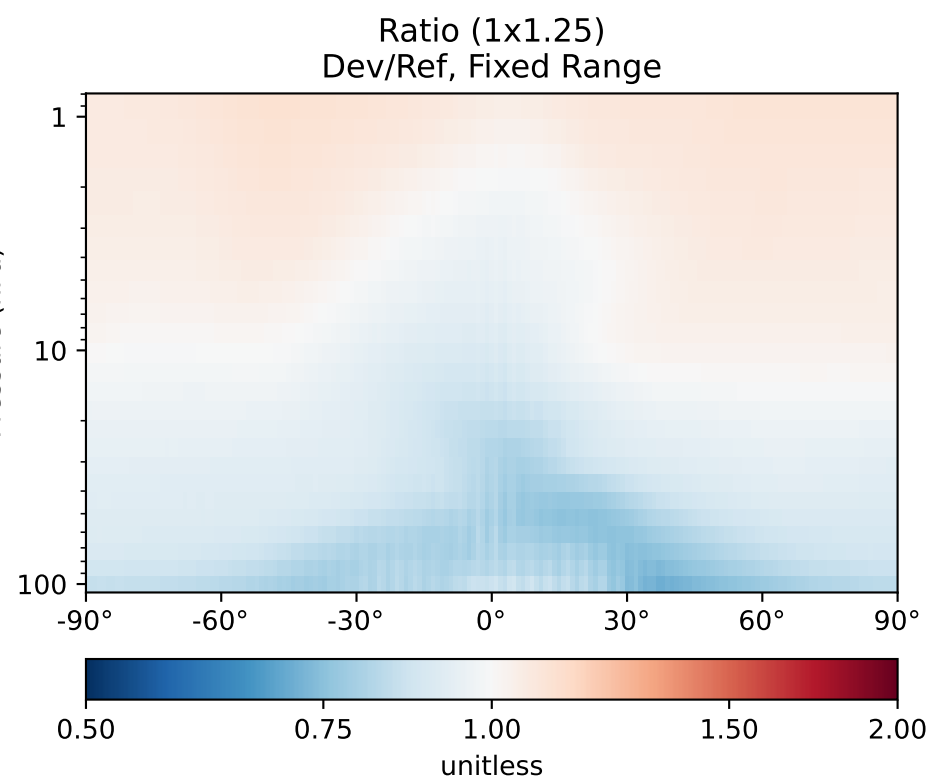
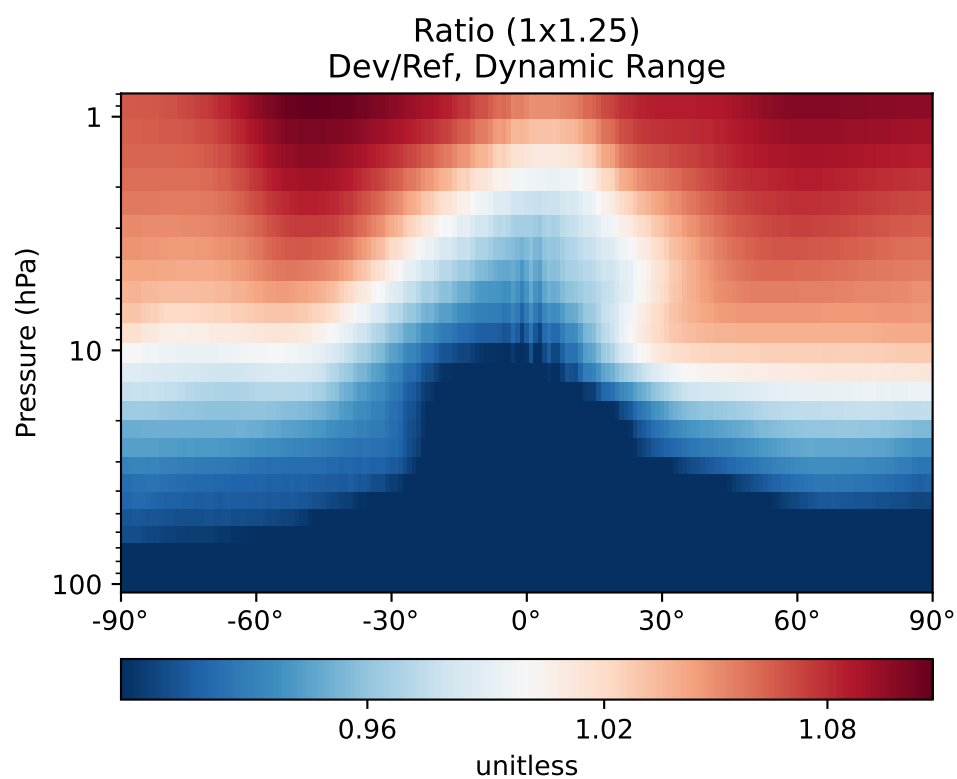
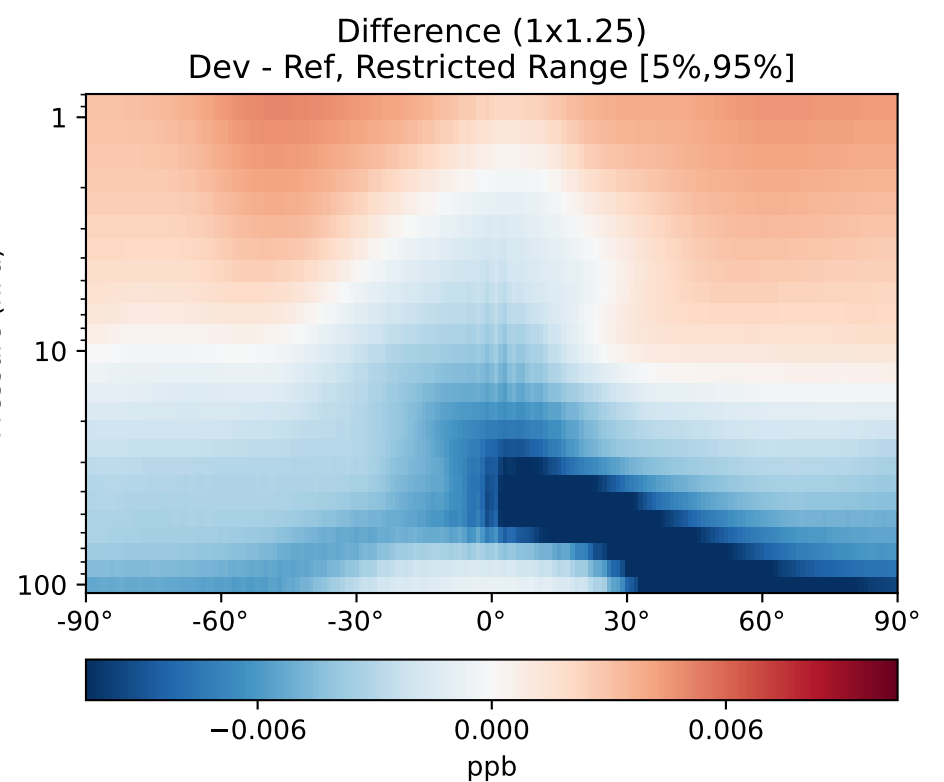
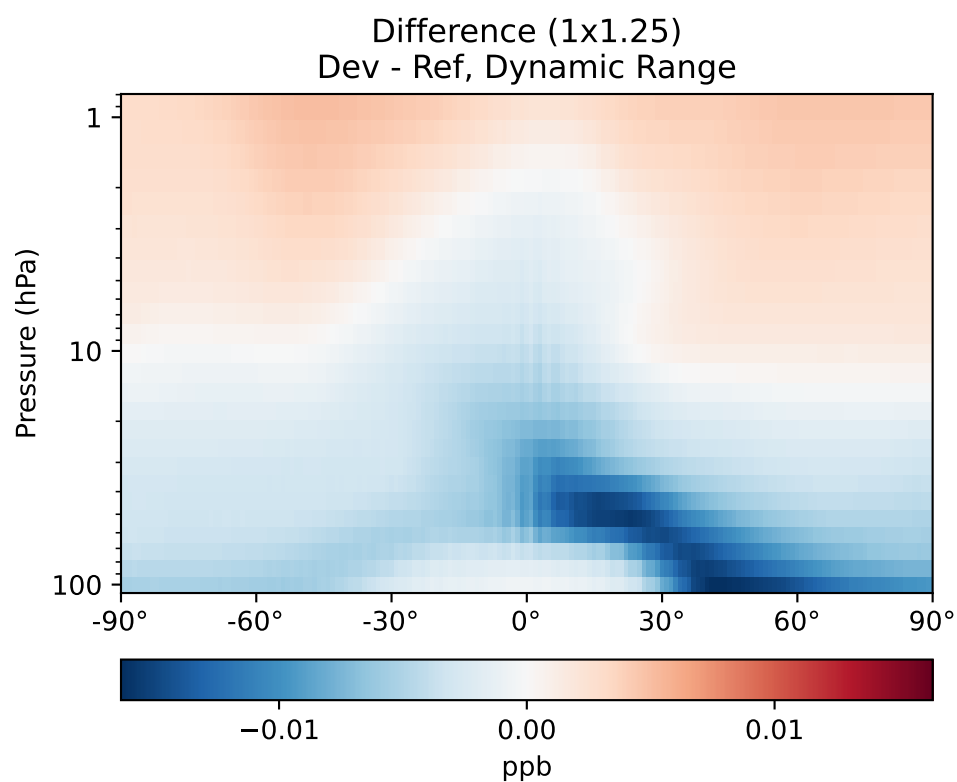
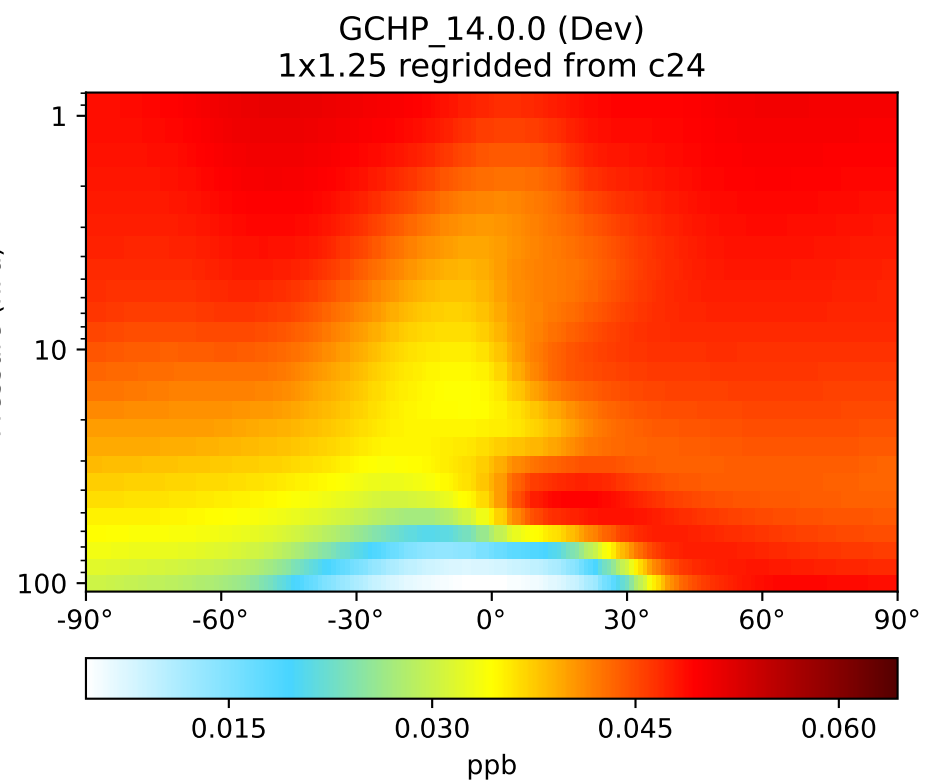
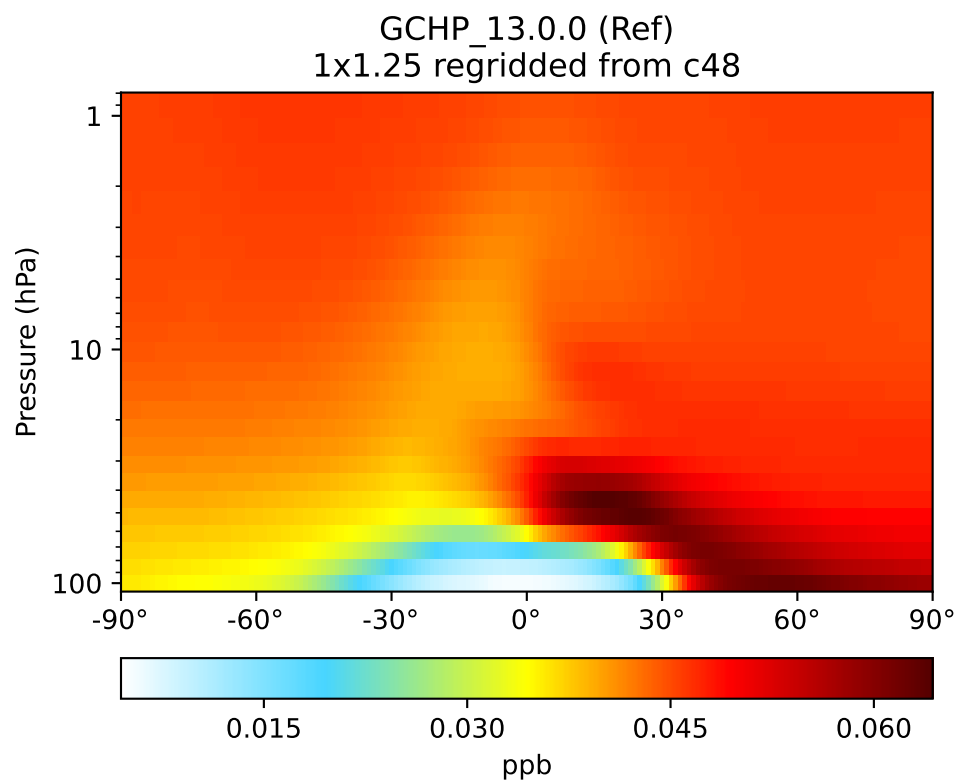
SpeciesConc_PPN, Zonal Mean (Jan2019)



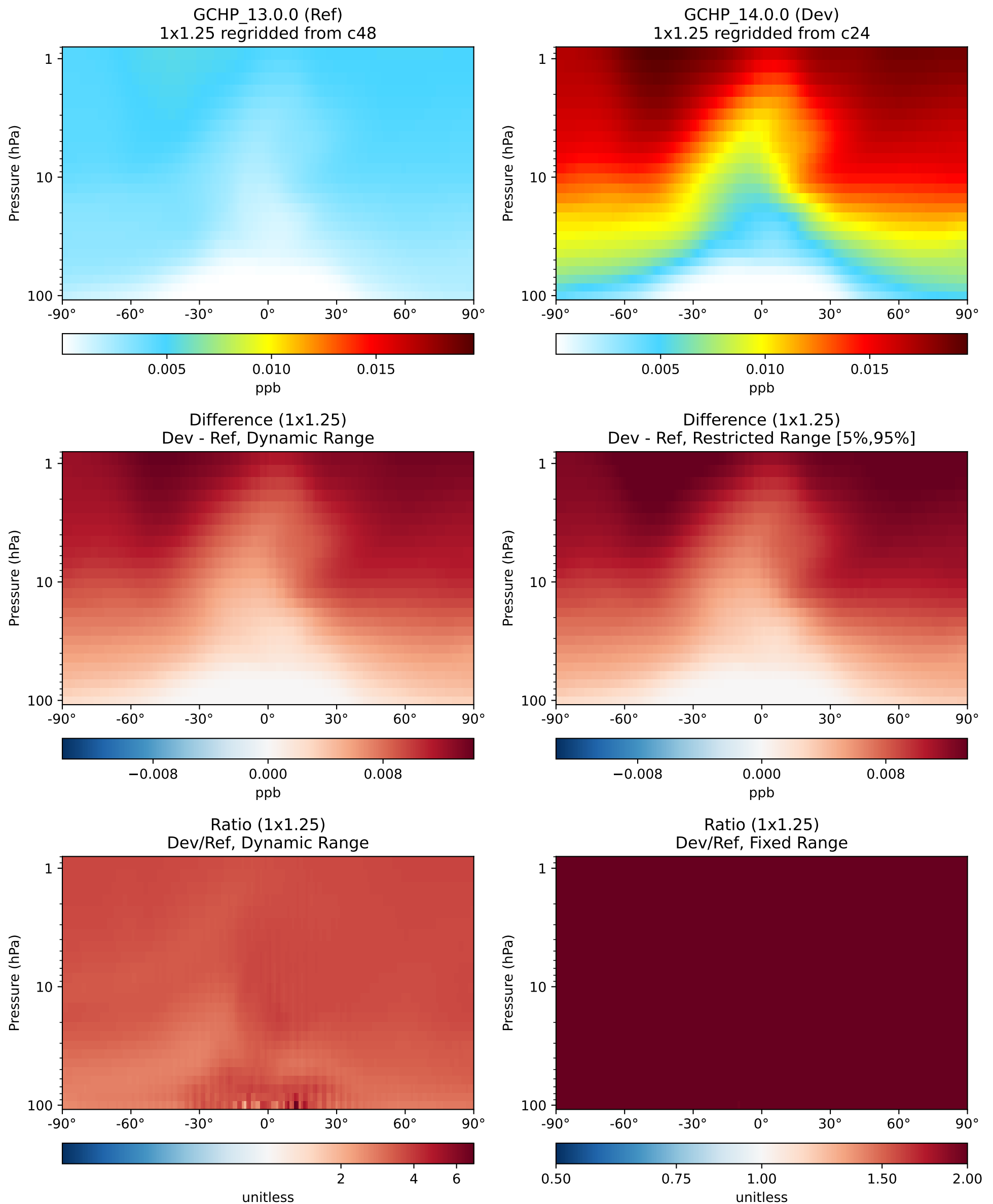
SpeciesConc_N2O, Zonal Mean (Jan2019)



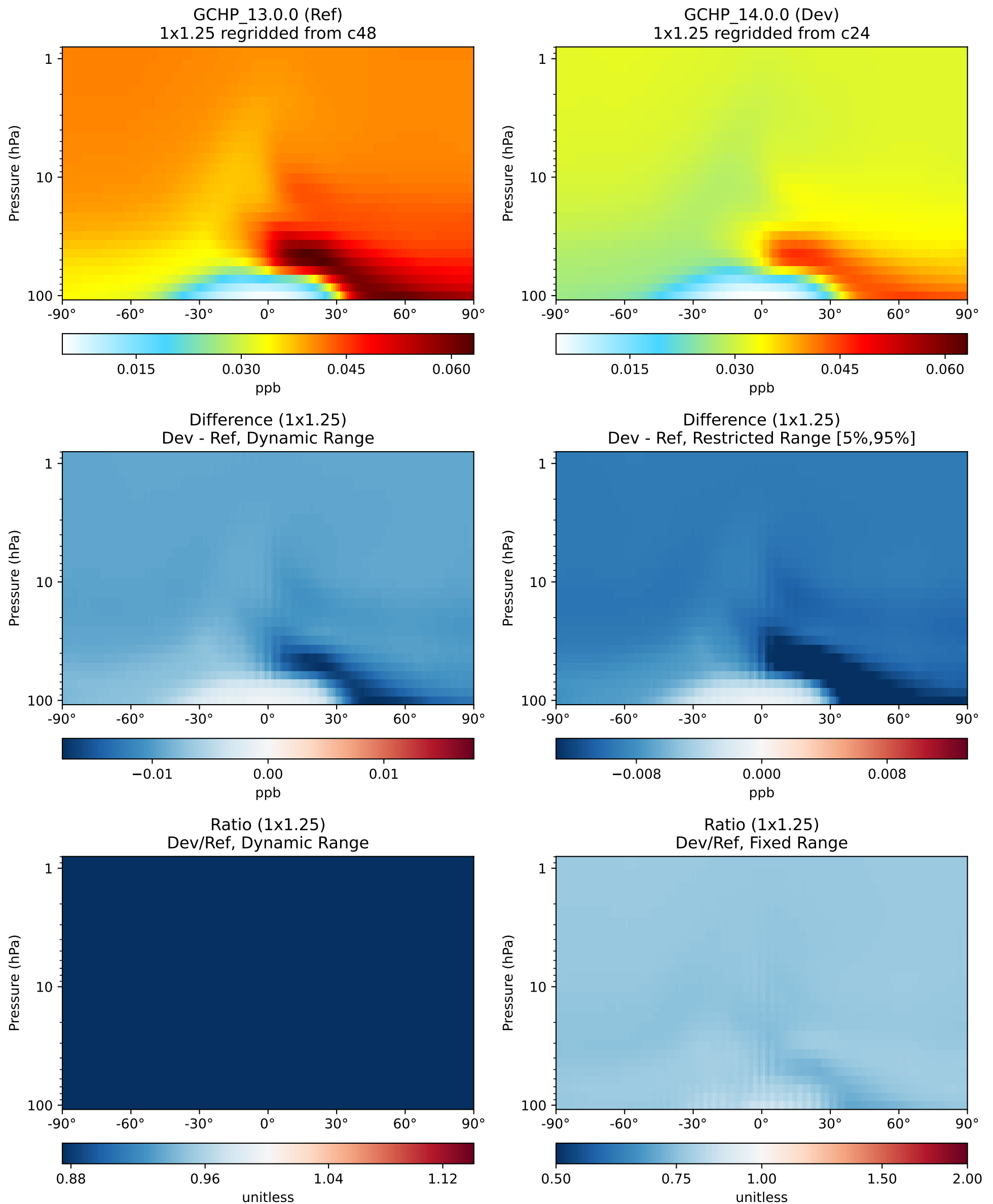
SpeciesConc_NHx, Zonal Mean (Jan2019)



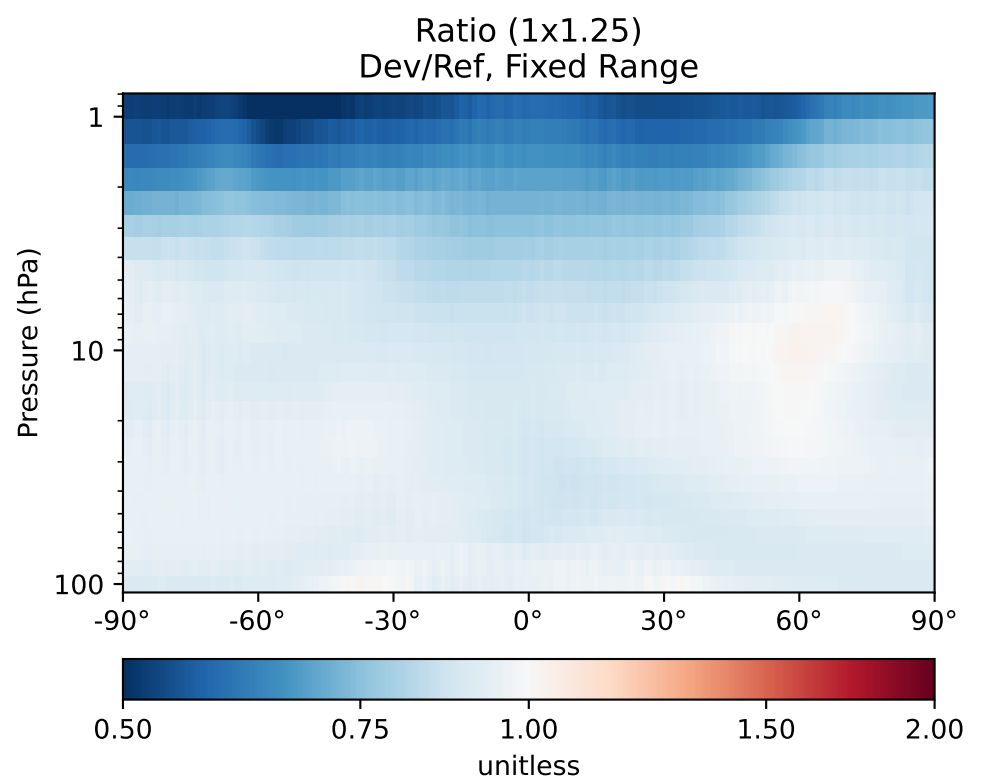
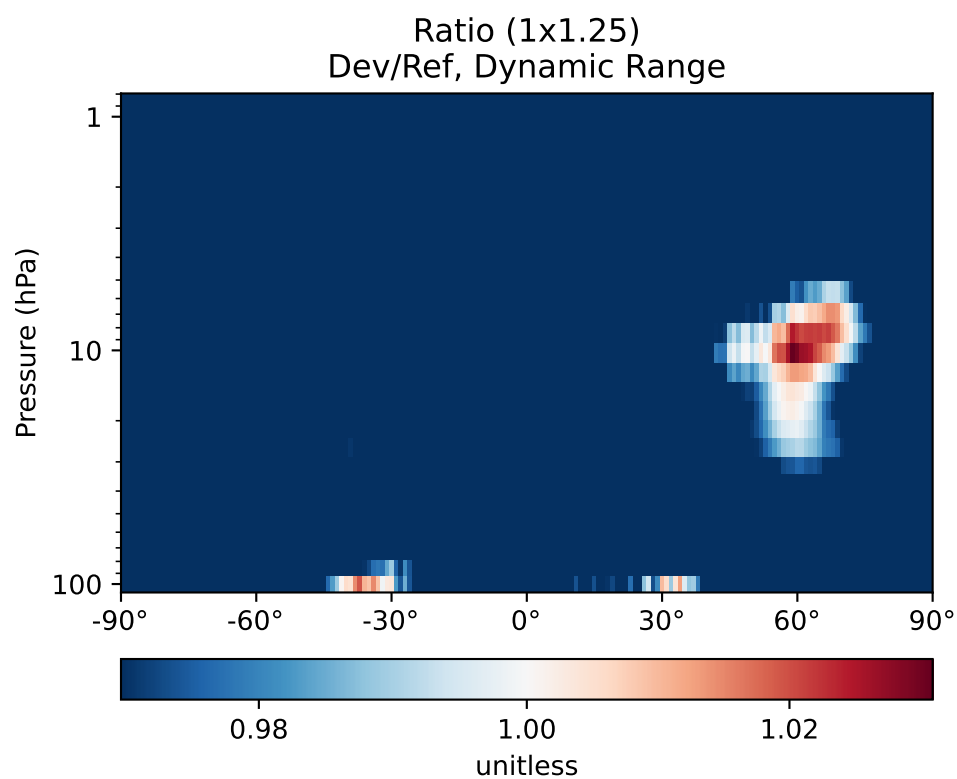
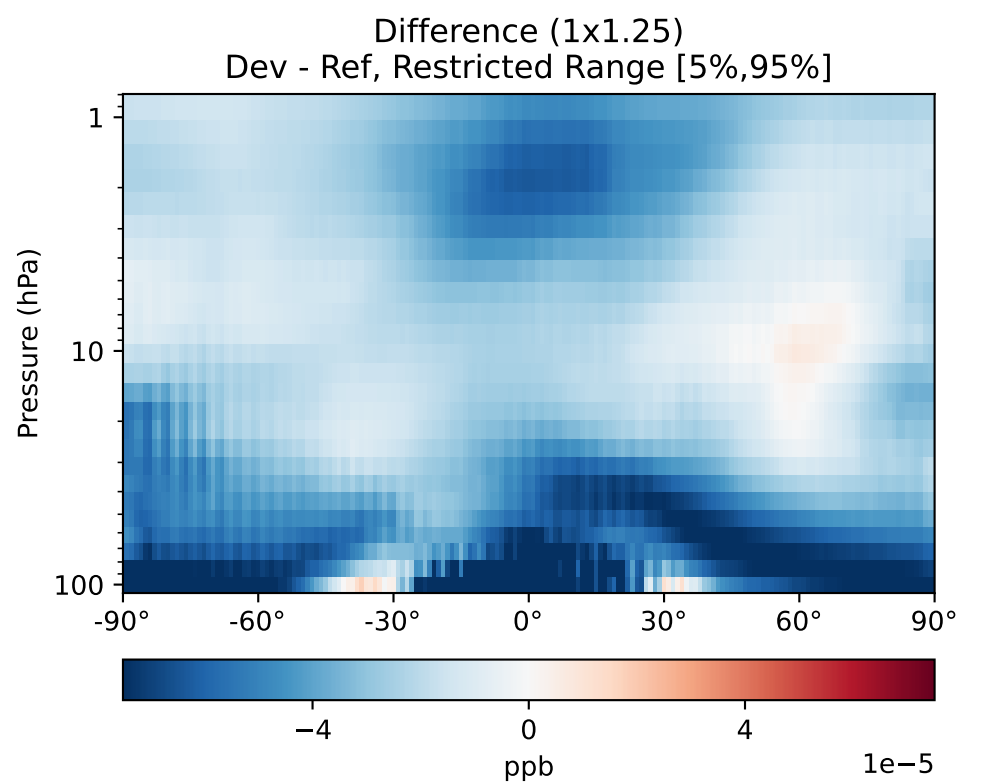
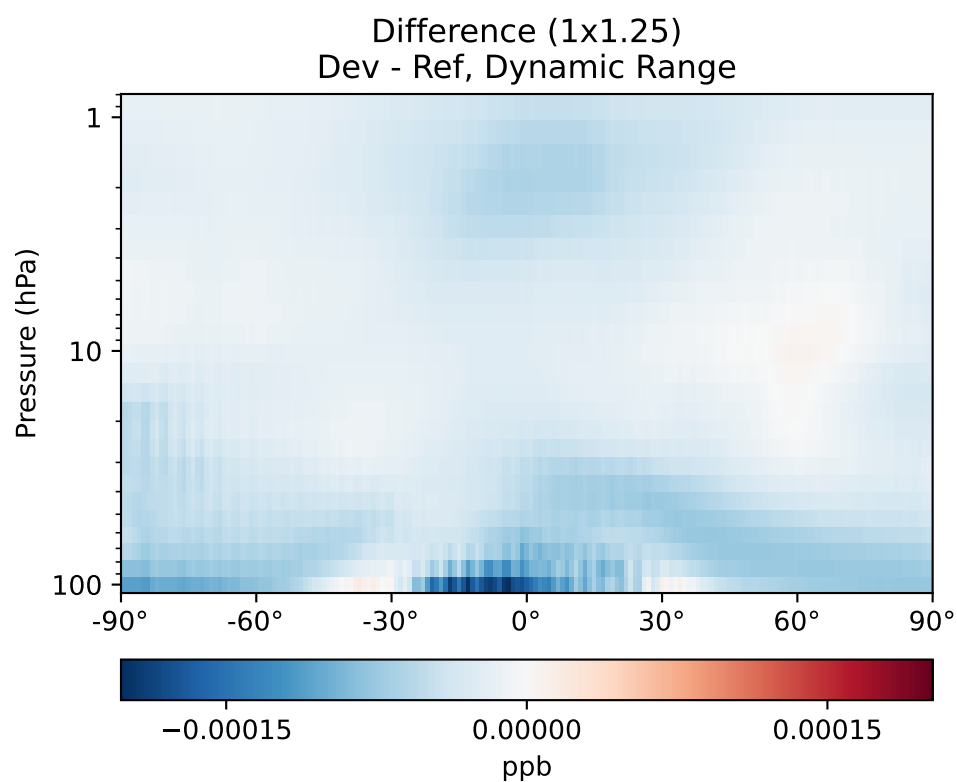
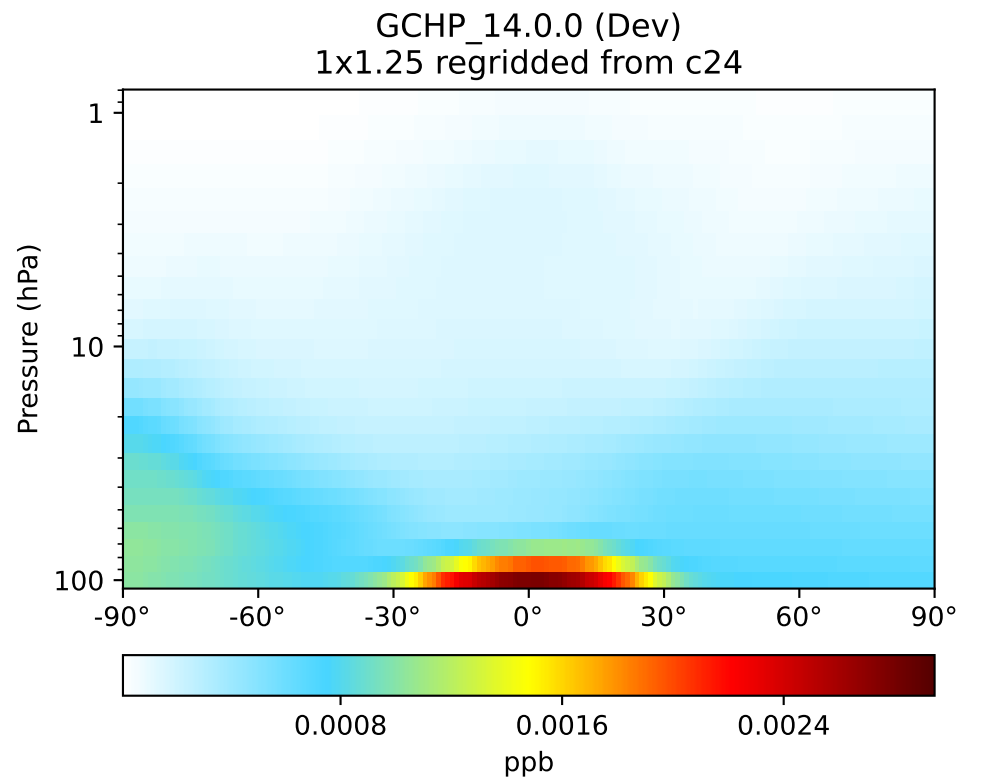
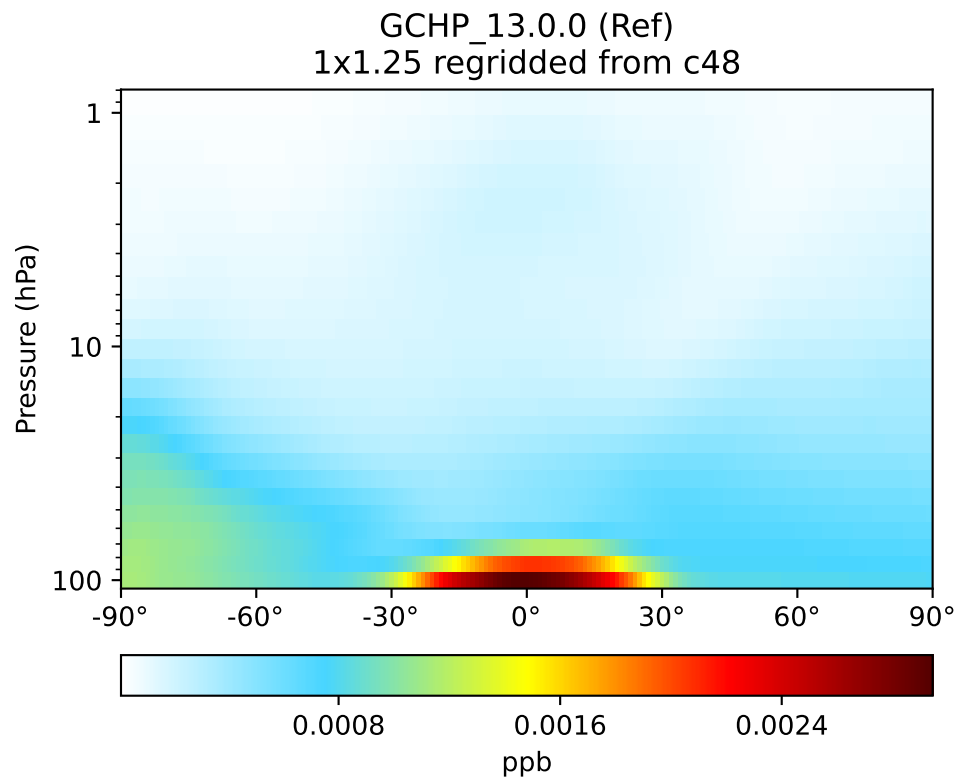
SpeciesConc_NH3, Zonal Mean (Jan2019)



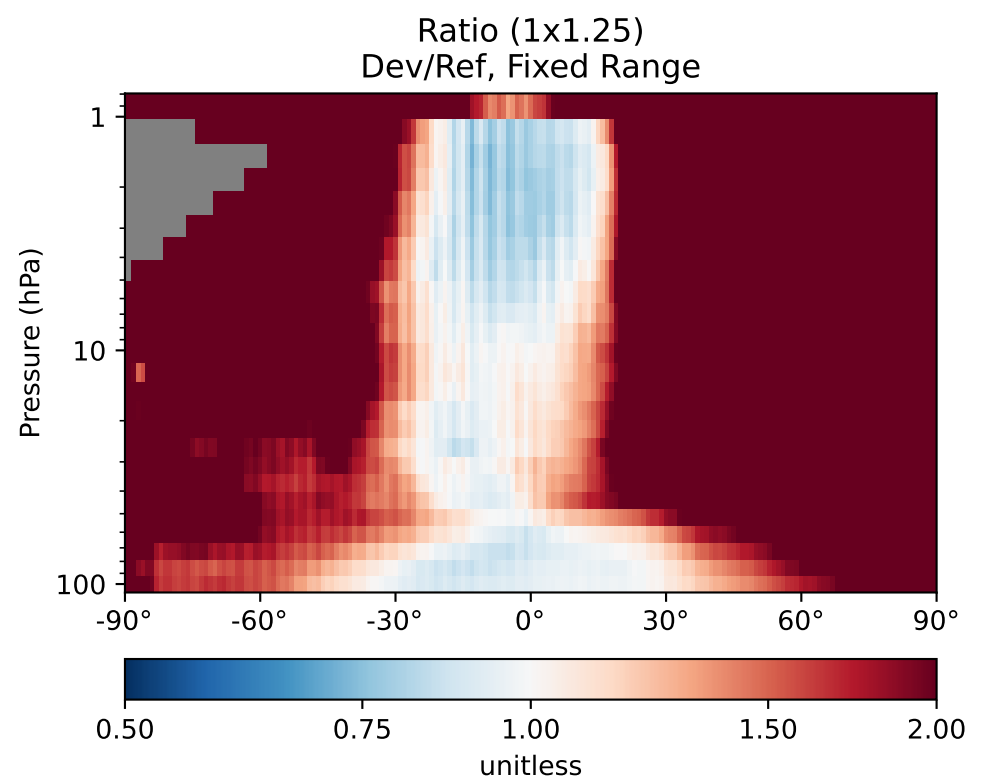
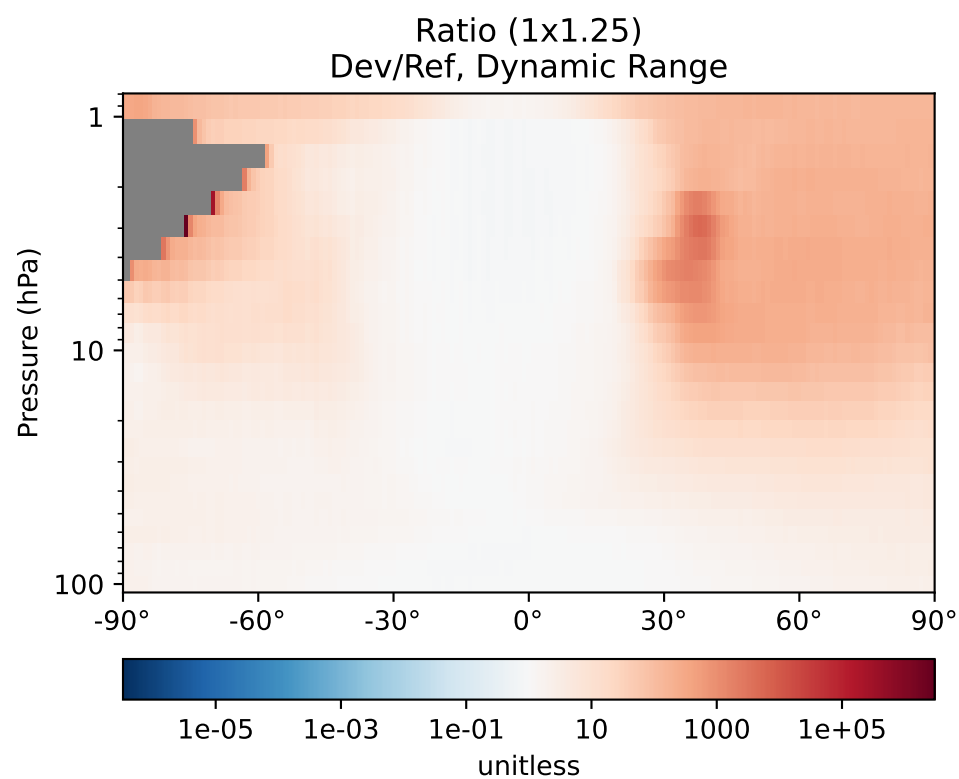
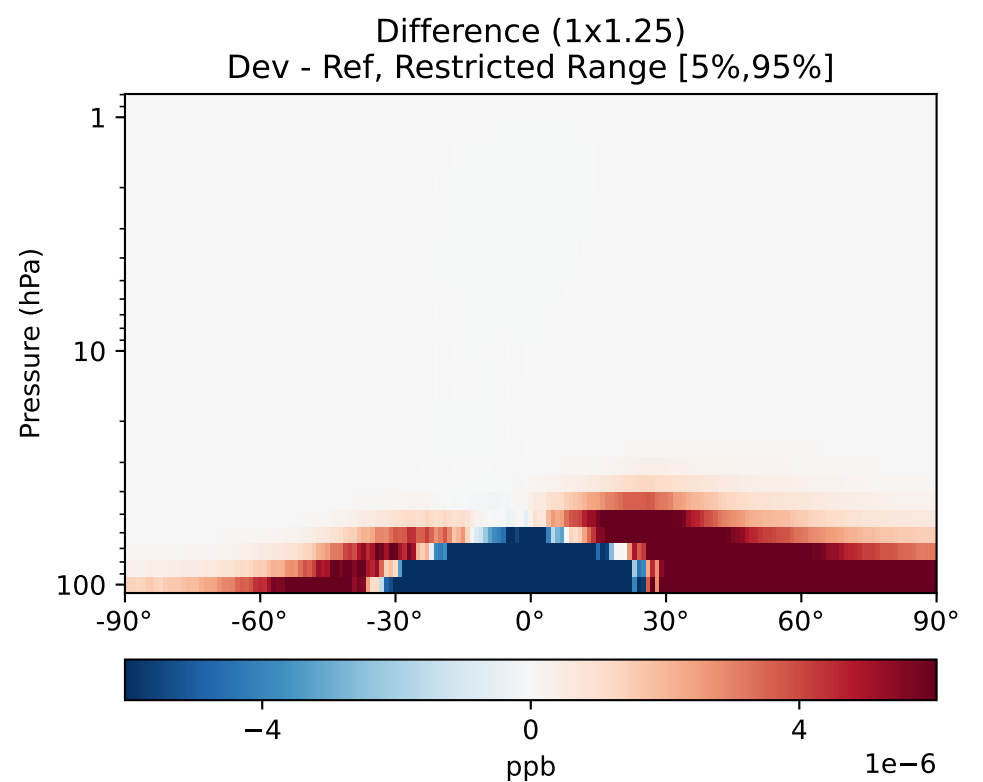
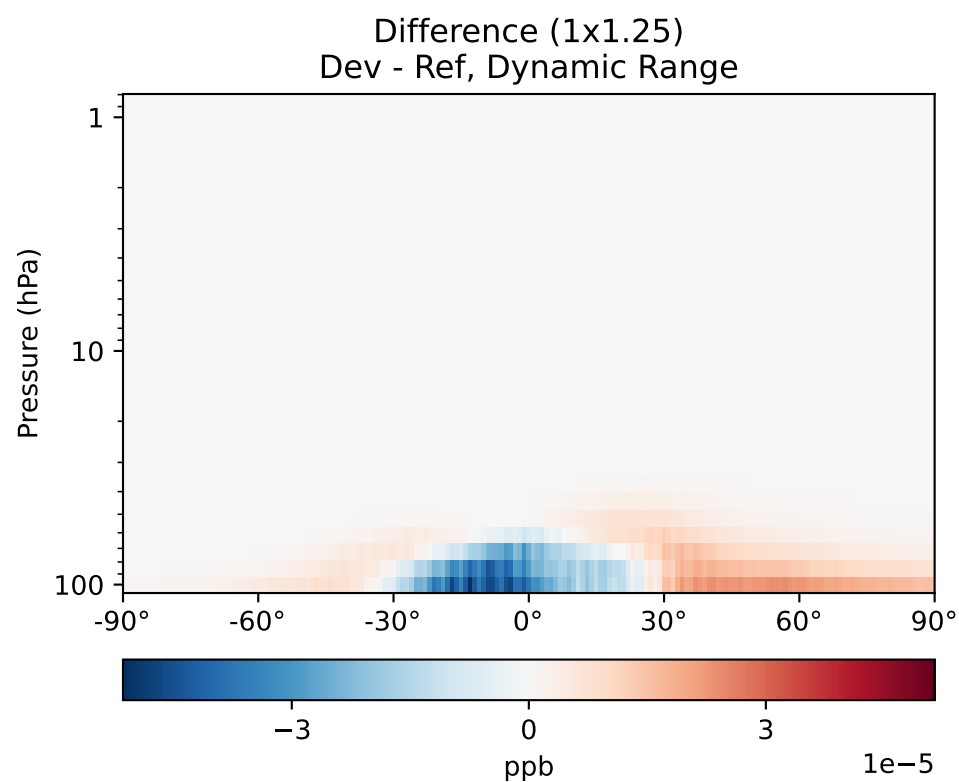
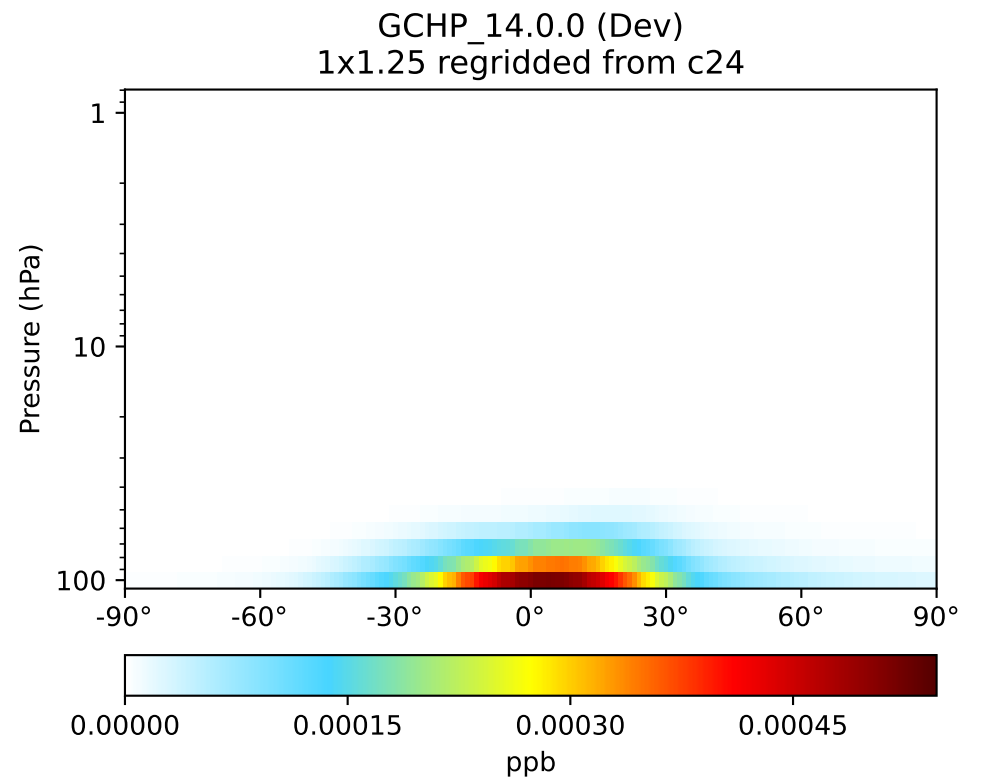
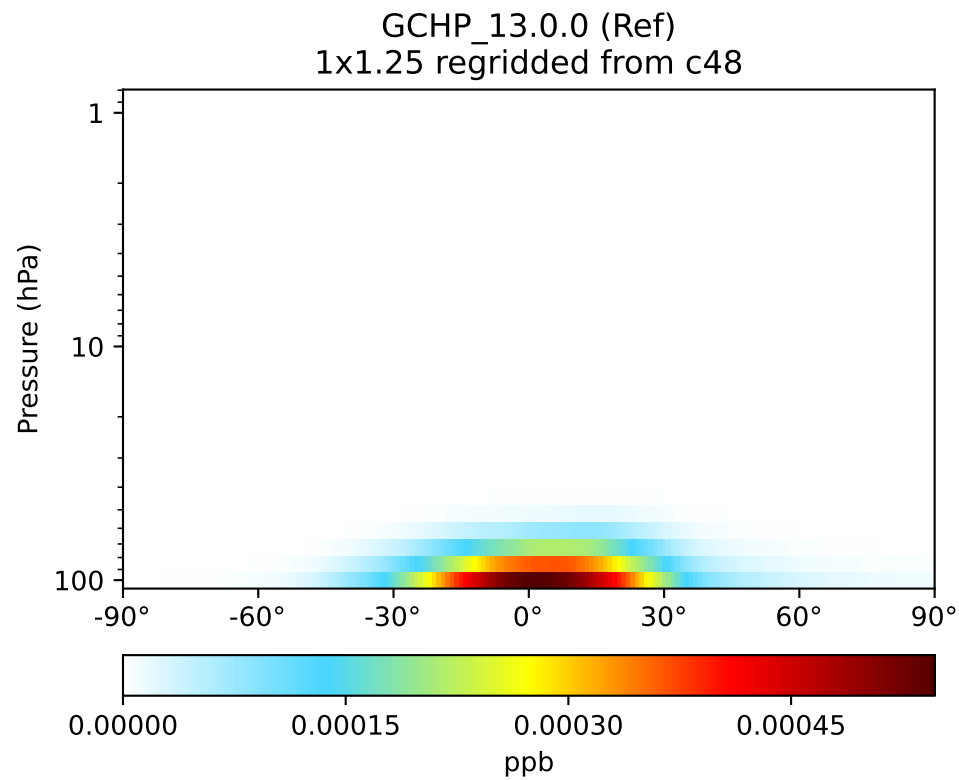
SpeciesConc_NH4, Zonal Mean (Jan2019)



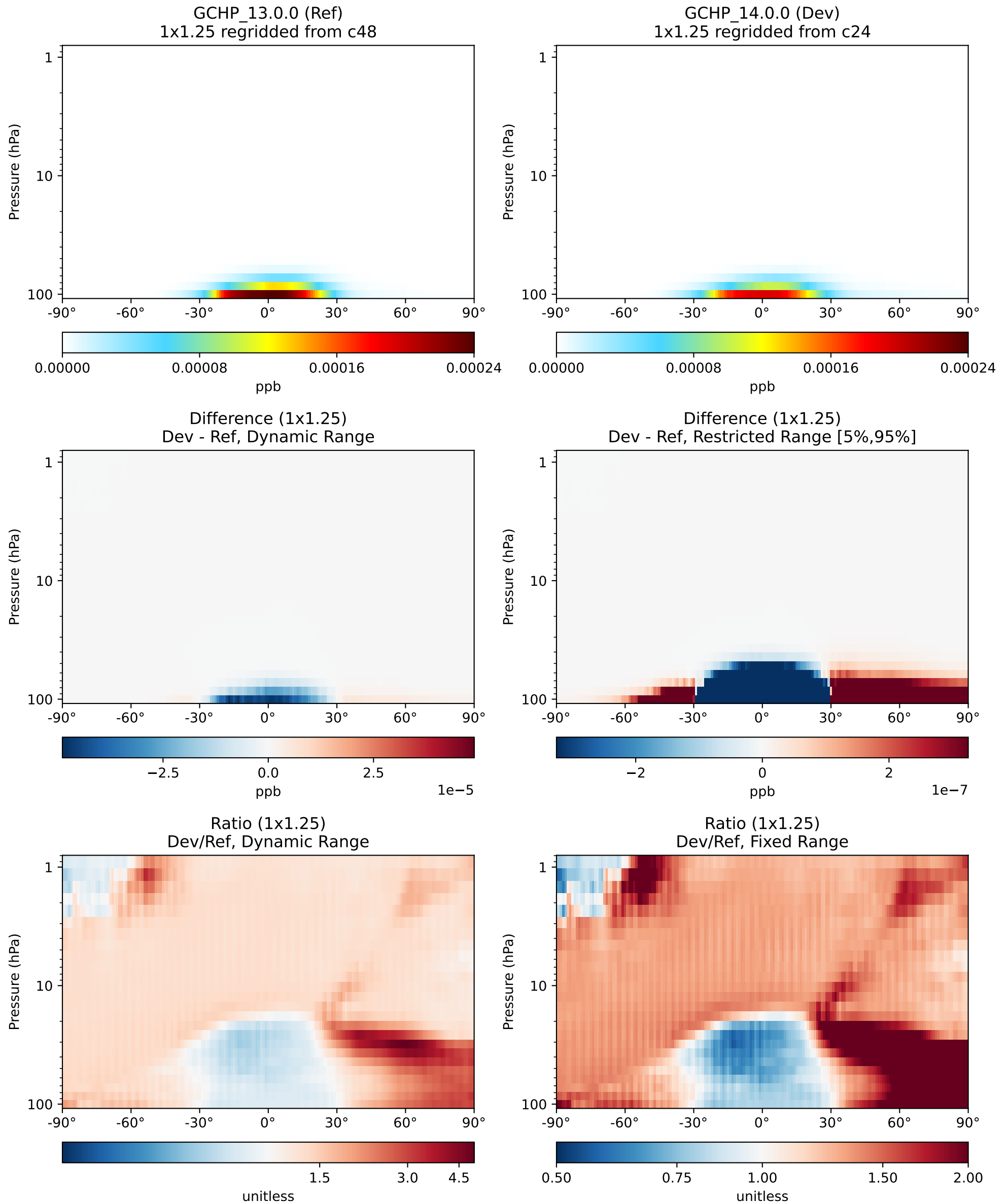
SpeciesConc_MENO3, Zonal Mean (Jan2019)



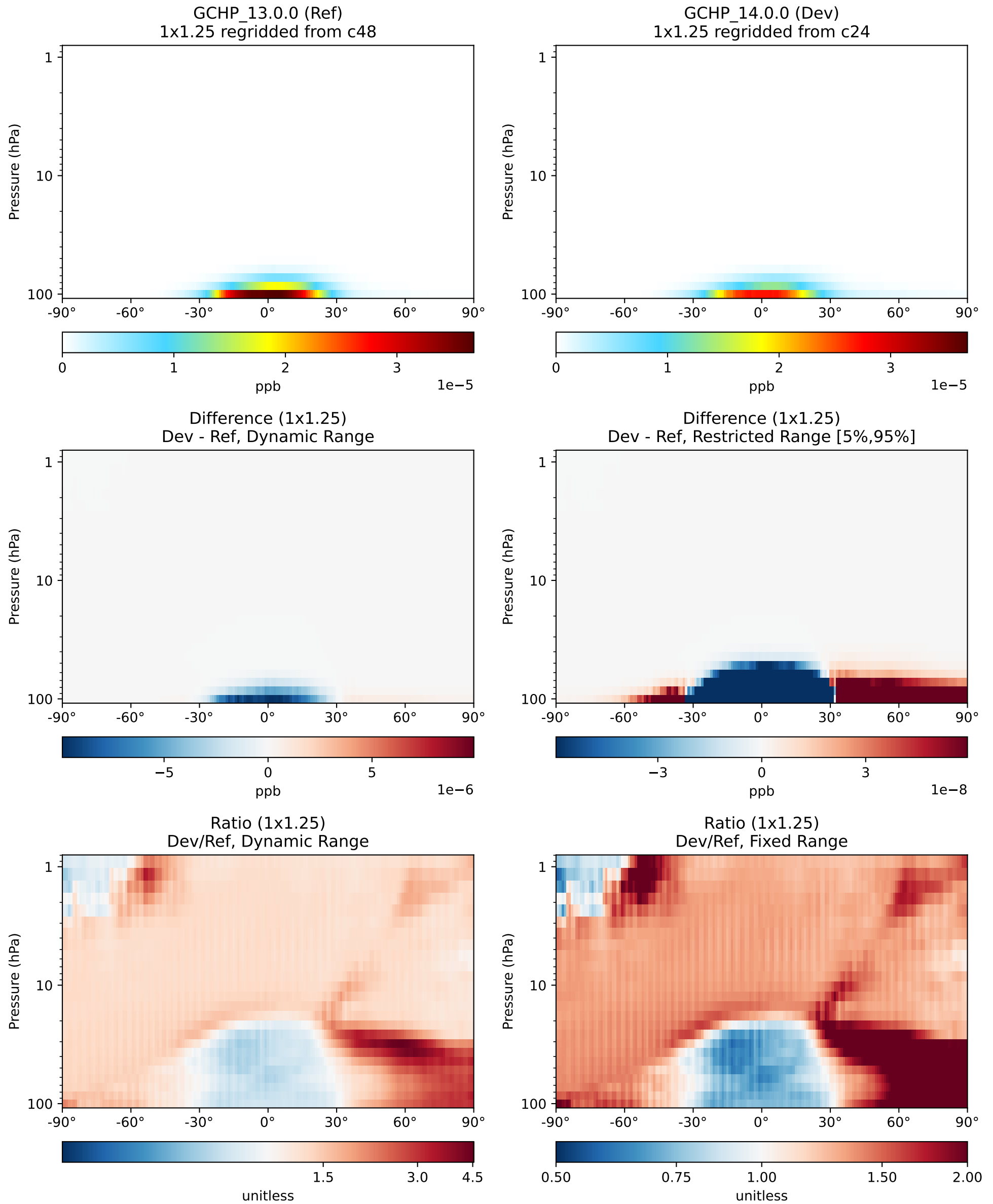
SpeciesConc_ETNO3, Zonal Mean (Jan2019)



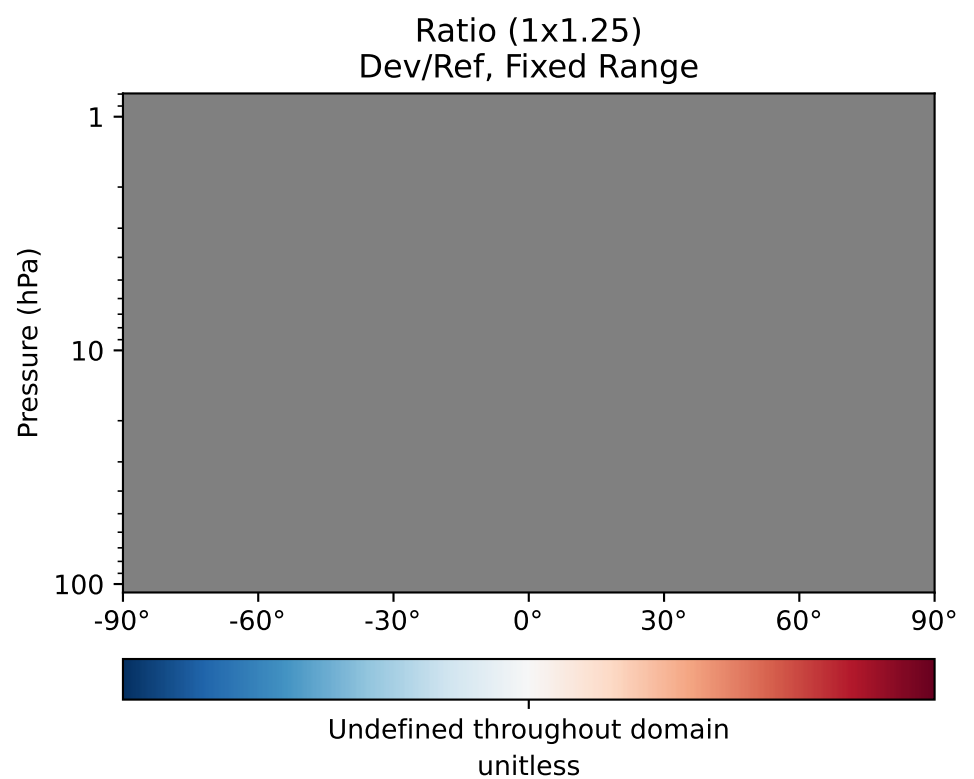
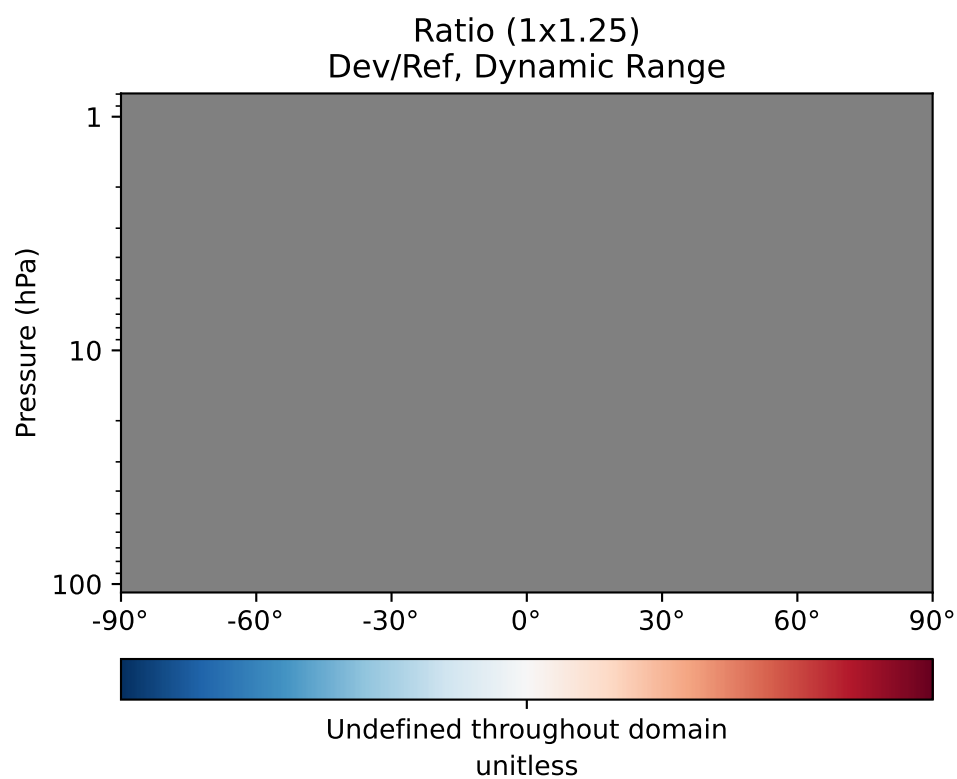
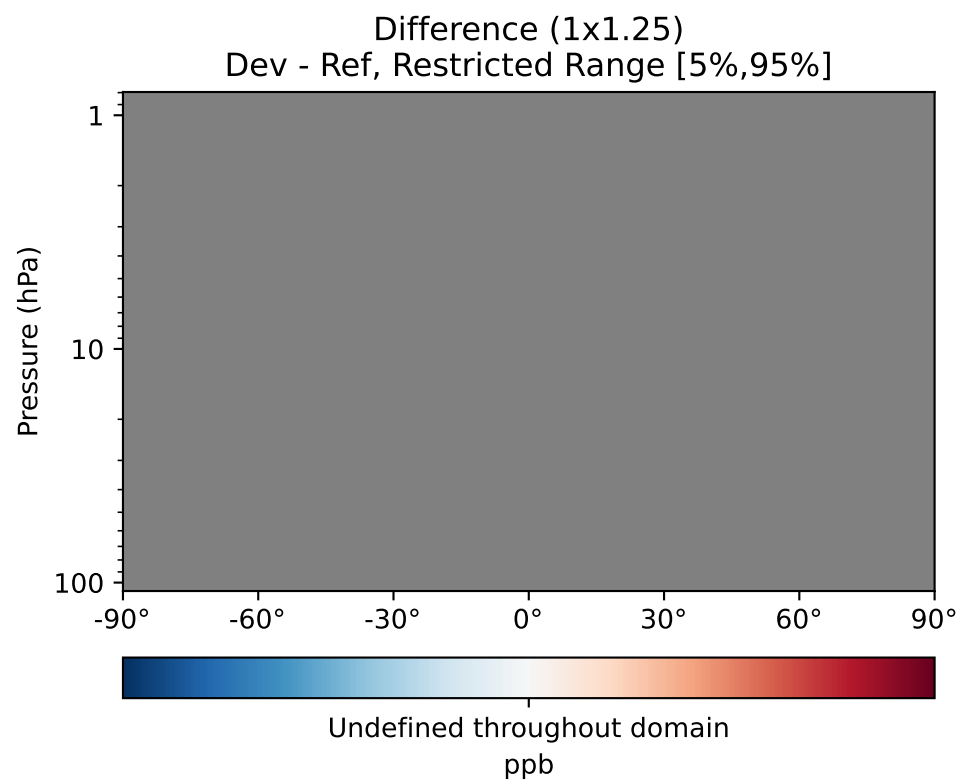
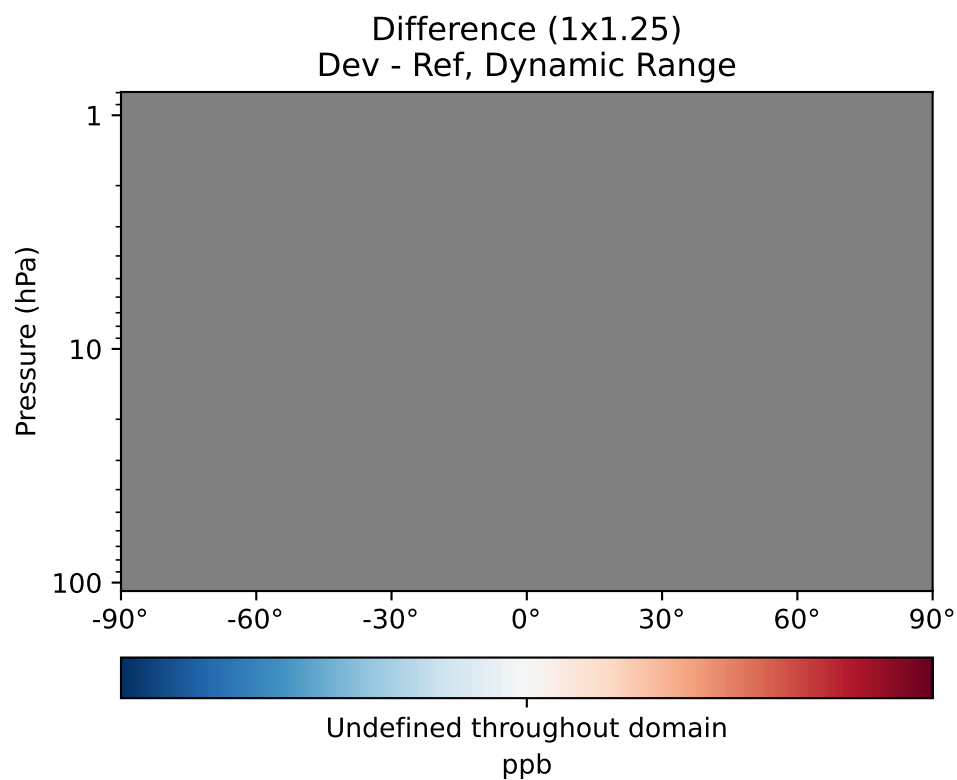
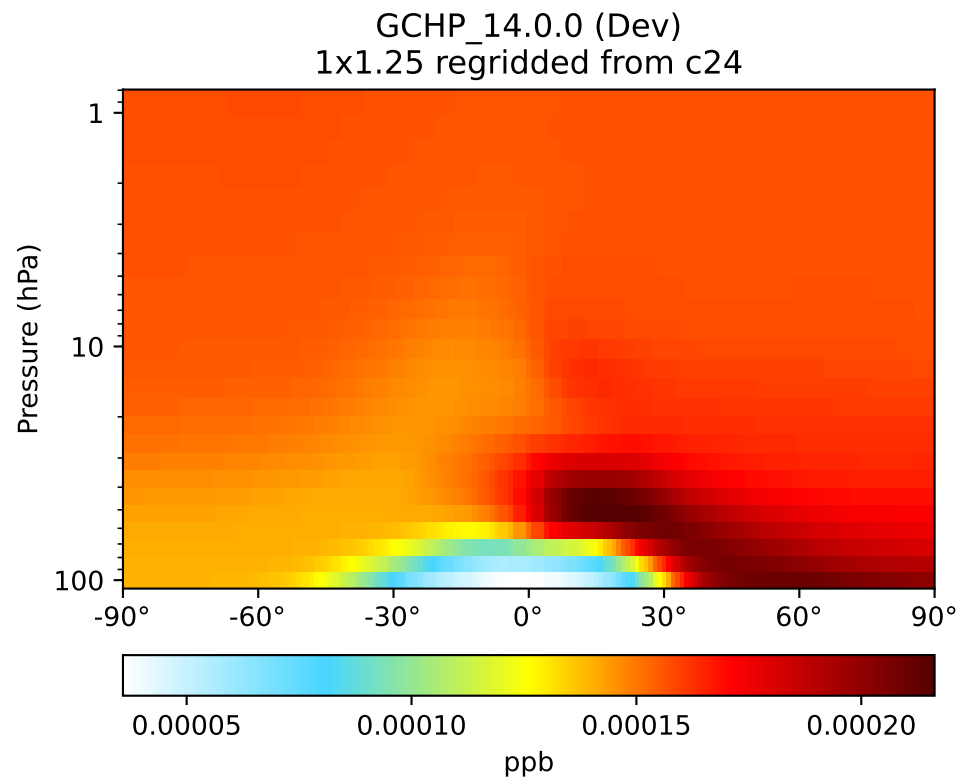
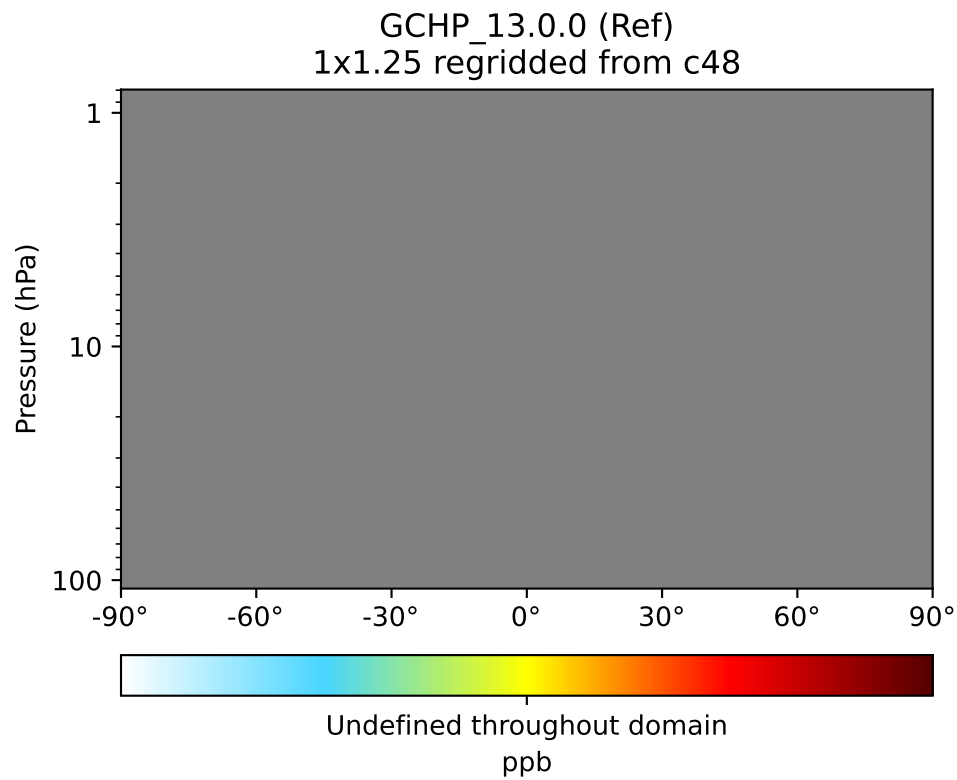
SpeciesConc_IPRNO3, Zonal Mean (Jan2019)



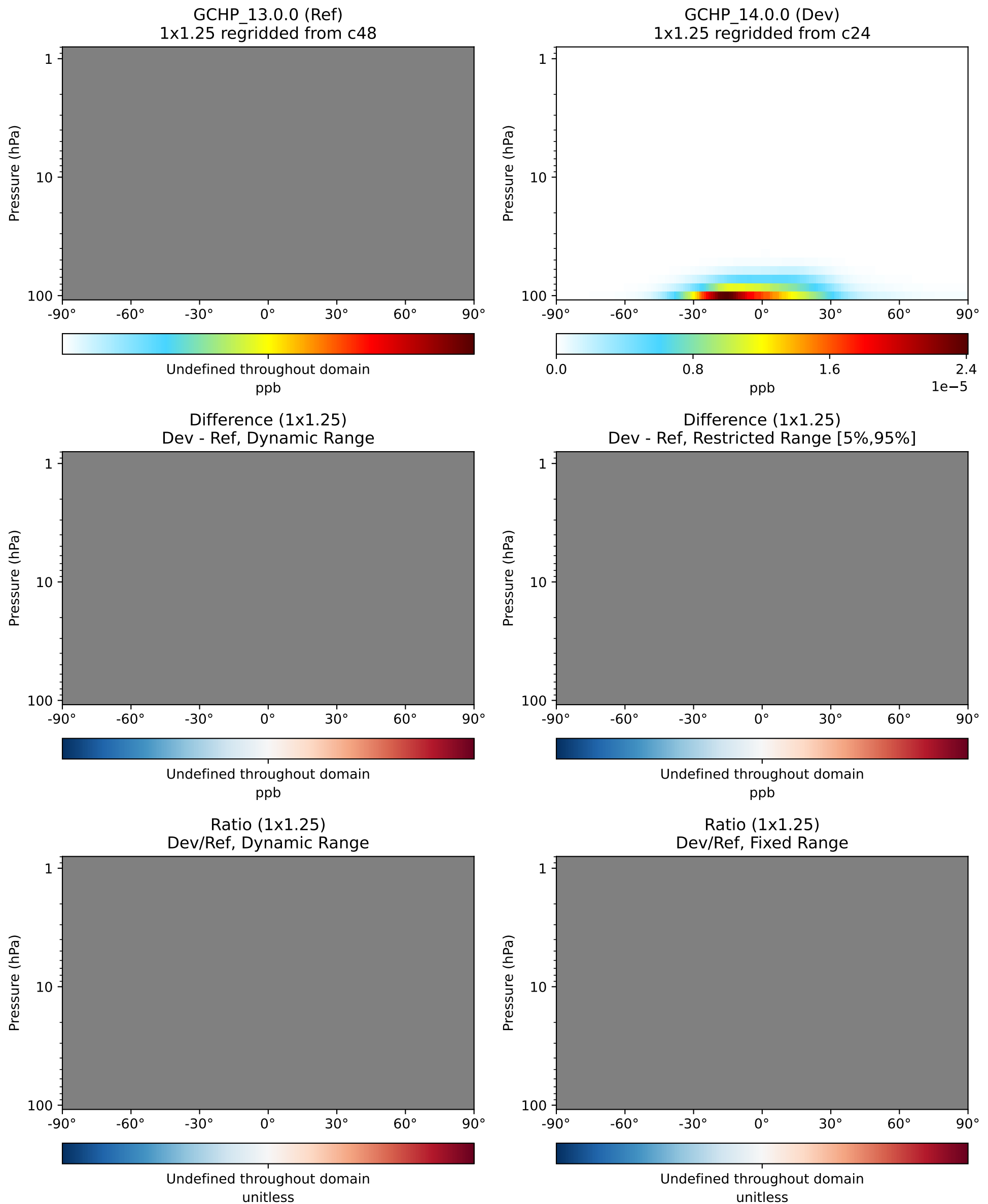
SpeciesConc_NPRNO3, Zonal Mean (Jan2019)



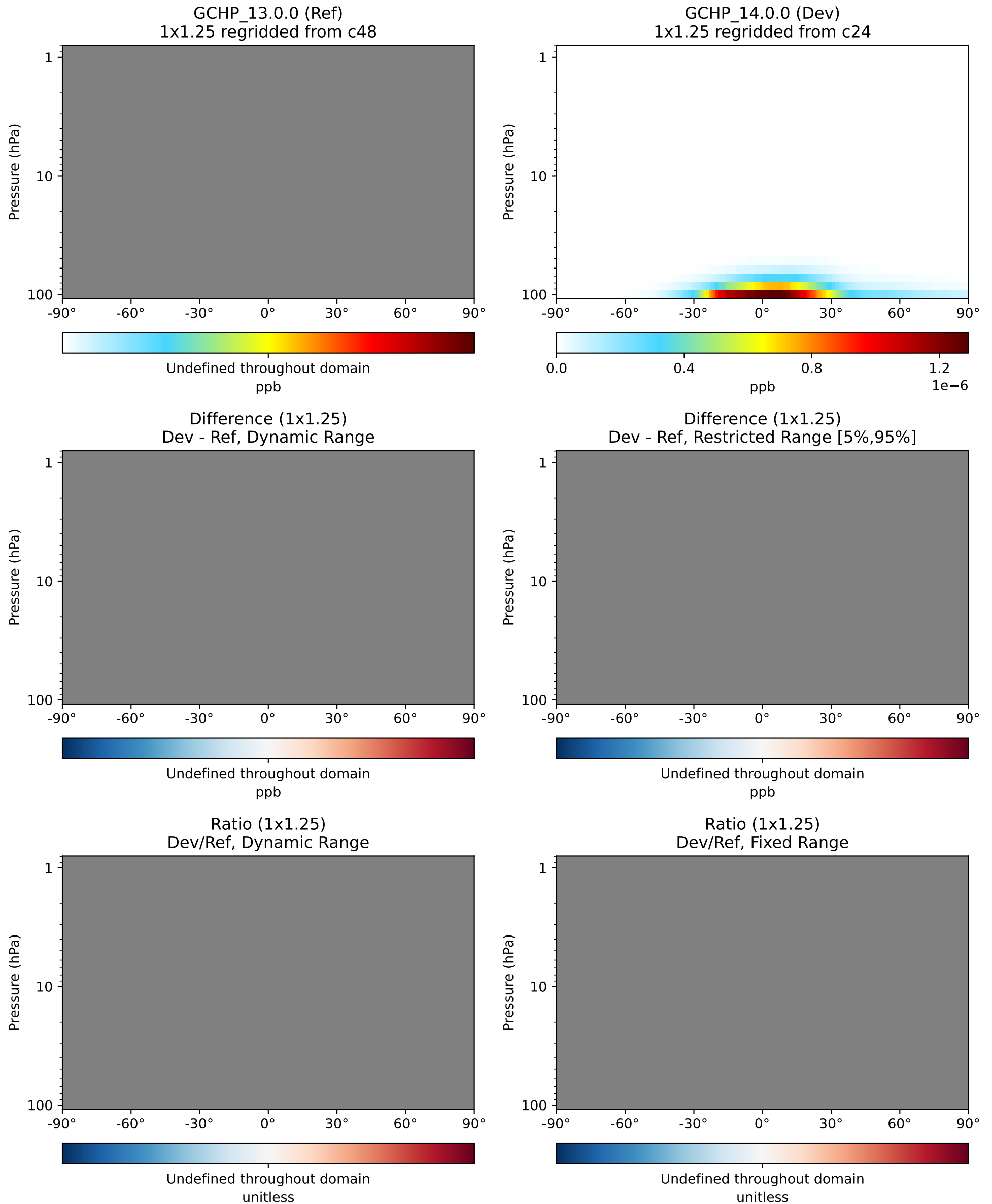
SpeciesConc_AONITA, Zonal Mean (Jan2019)



SpeciesConc_ETHN, Zonal Mean (Jan2019)



SpeciesConc_BZPAN, Zonal Mean (Jan2019)



SpeciesConc_NPHEN, Zonal Mean (Jan2019)

