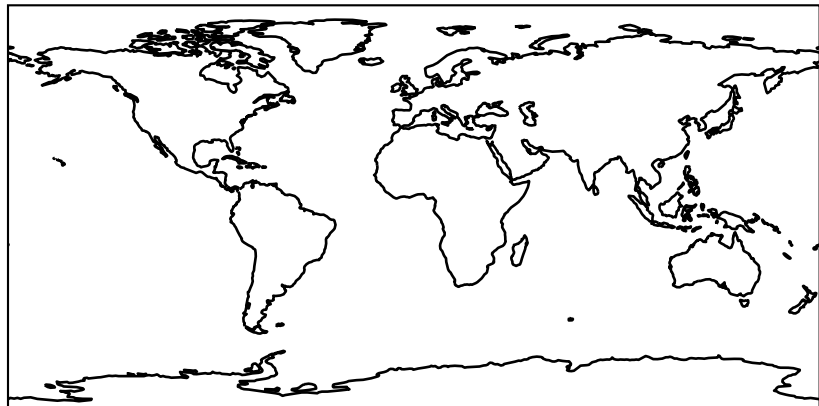


EmisHNO2_Anthro (Oct2019)

GCHP_13.0.0 (Ref)
c48



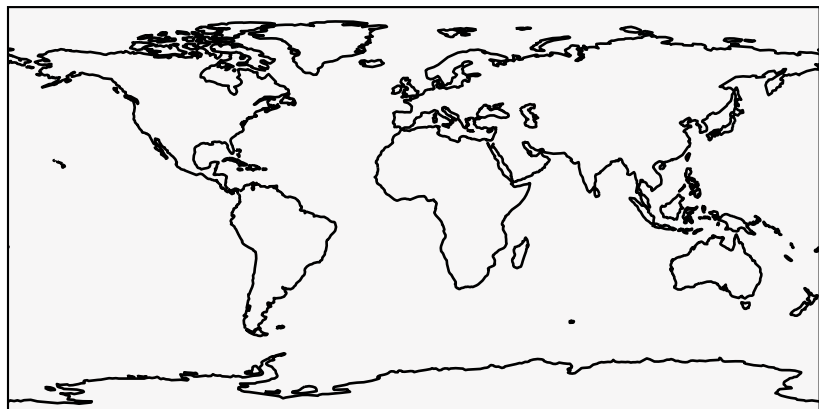
Zero throughout domain
kg/m2/s

GCHP_14.0.0 (Dev)
c24



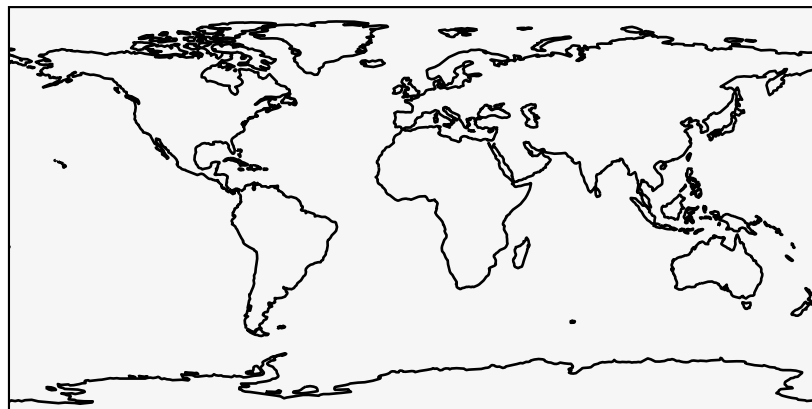
Zero throughout domain
kg/m2/s

Difference (1x1.25)
Dev - Ref, Dynamic Range



Zero throughout domain
kg/m2/s

Difference (1x1.25)
Dev - Ref, Restricted Range [5%,95%]



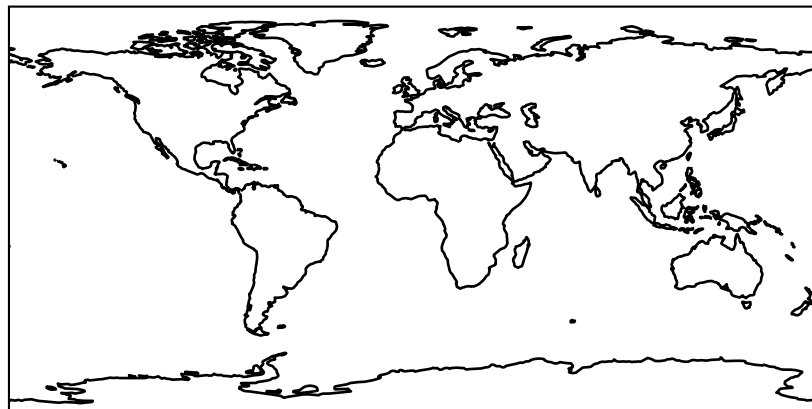
Zero throughout domain
kg/m2/s

Ratio (1x1.25)
Dev/Ref, Dynamic Range



Undefined throughout domain
unitless

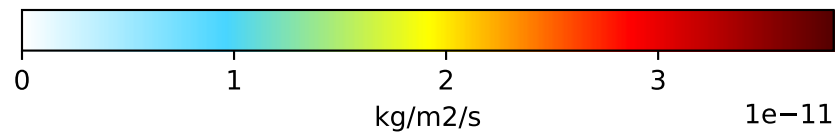
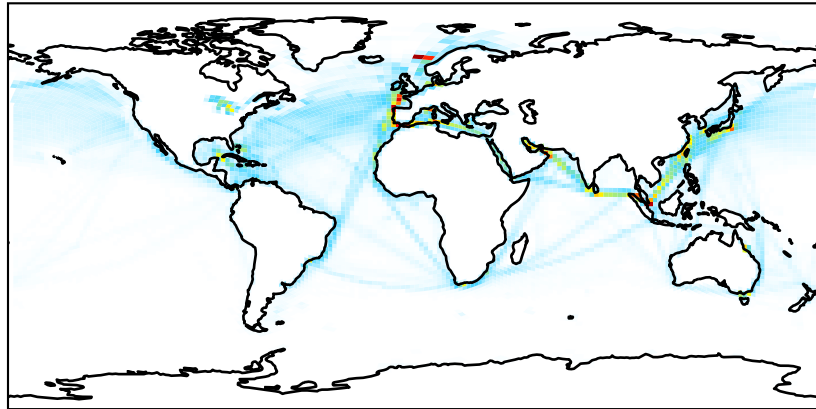
Ratio (1x1.25)
Dev/Ref, Fixed Range



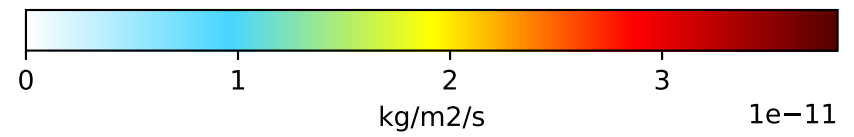
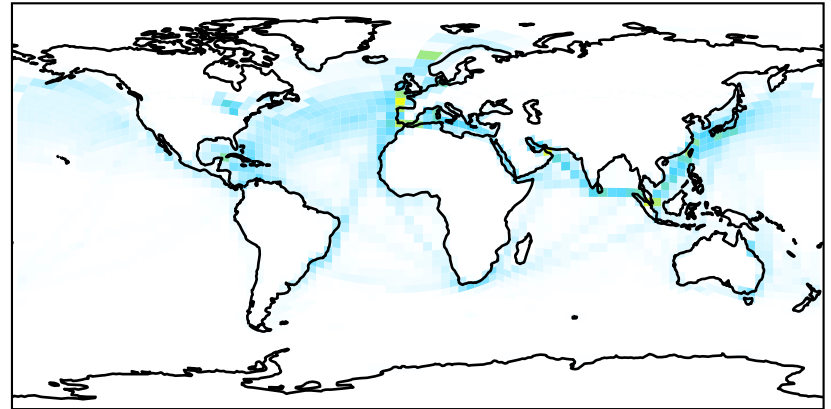
Undefined throughout domain
unitless

EmisHNO3_Ship (Oct2019)

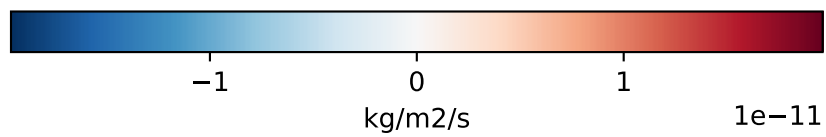
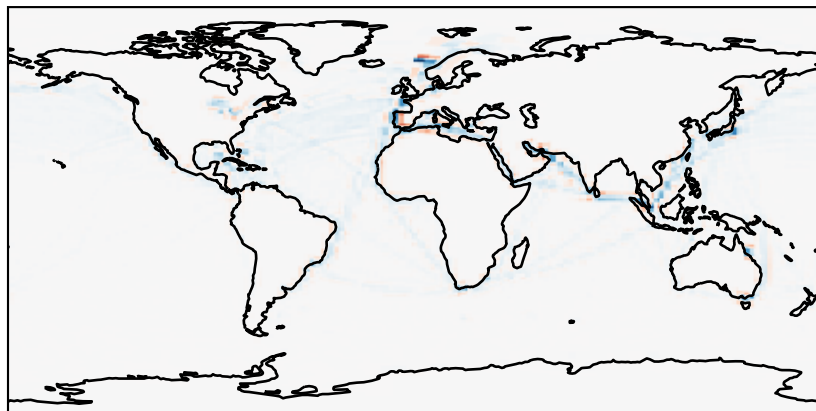
GCHP_13.0.0 (Ref)
c48



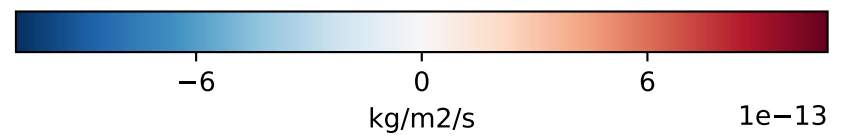
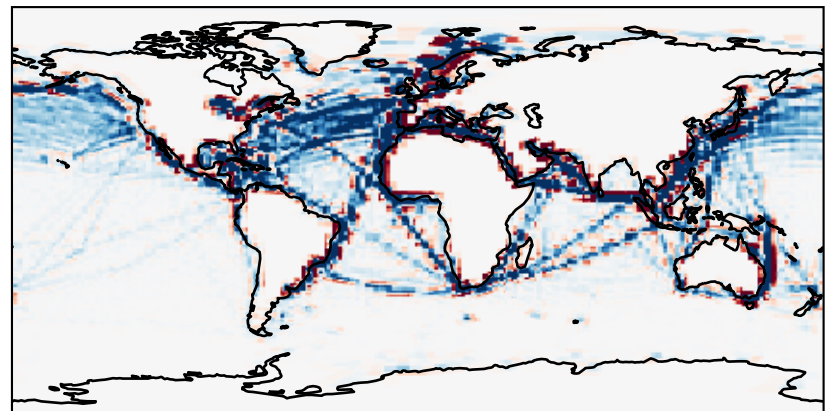
GCHP_14.0.0 (Dev)
c24



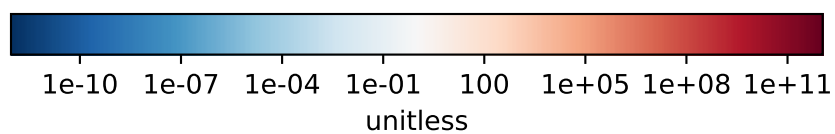
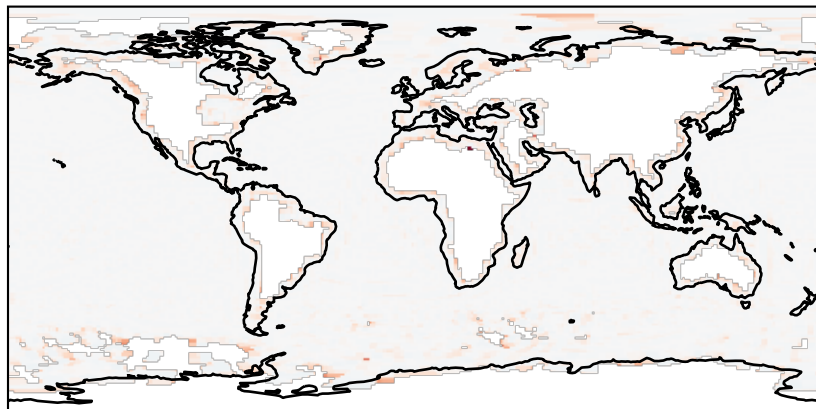
Difference (1x1.25)
Dev - Ref, Dynamic Range




Difference (1x1.25)
Dev - Ref, Restricted Range [5%,95%]



Ratio (1x1.25)
Dev/Ref, Dynamic Range

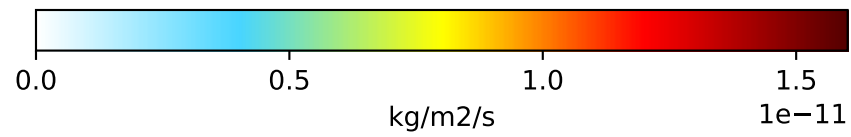
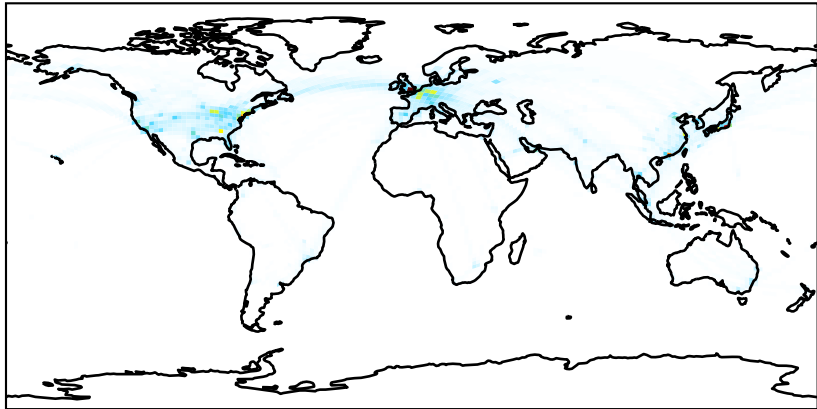


Ratio (1x1.25)
Dev/Ref, Fixed Range

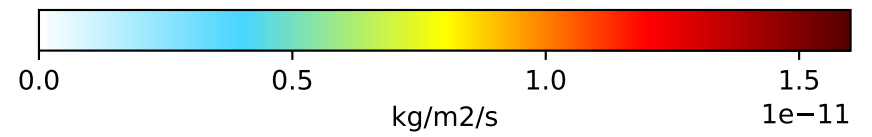
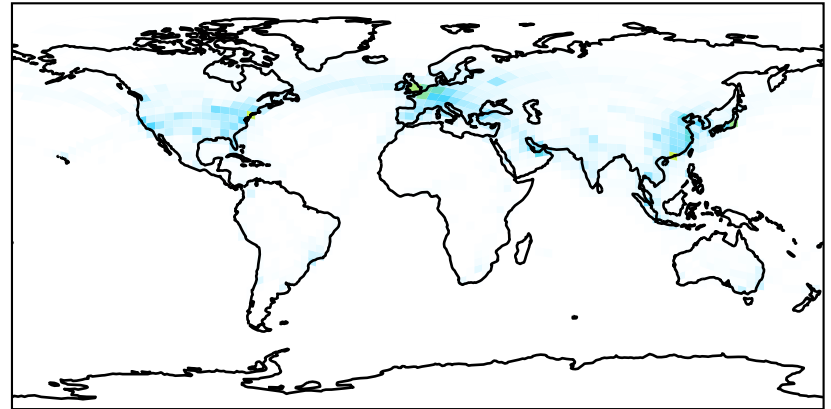


EmisNO_Aircraft (Oct2019)

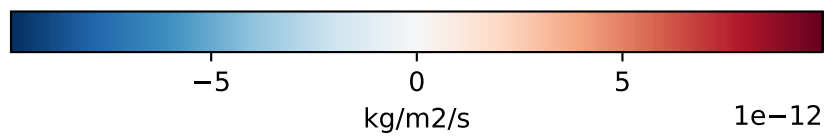
GCHP_13.0.0 (Ref)
c48



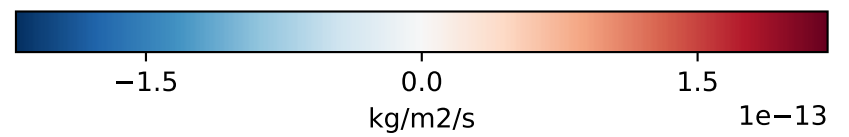
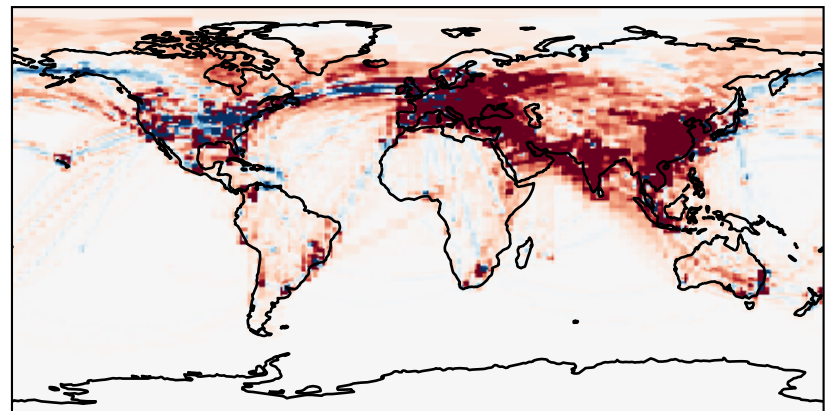
GCHP_14.0.0 (Dev)
c24



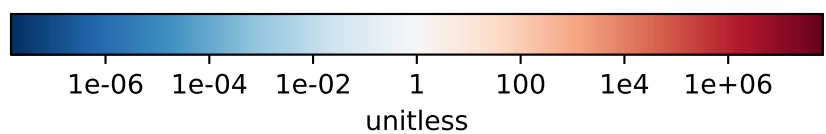
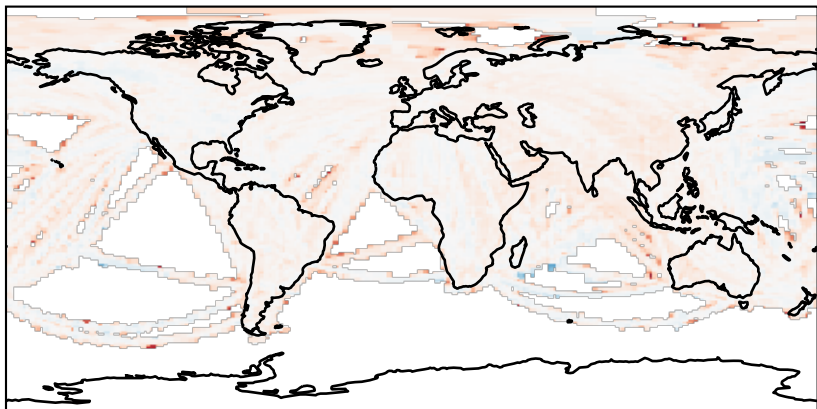
Difference (1x1.25)
Dev - Ref, Dynamic Range



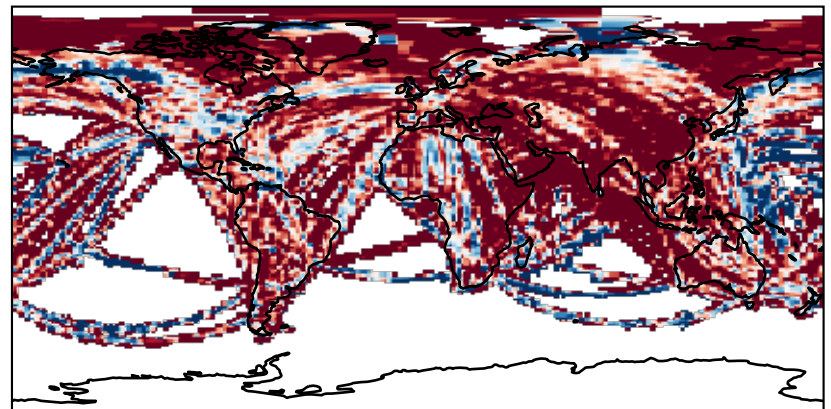
Difference (1x1.25)
Dev - Ref, Restricted Range [5%,95%]



Ratio (1x1.25)
Dev/Ref, Dynamic Range

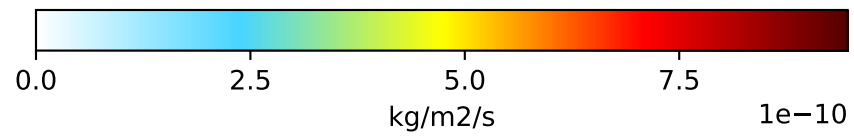
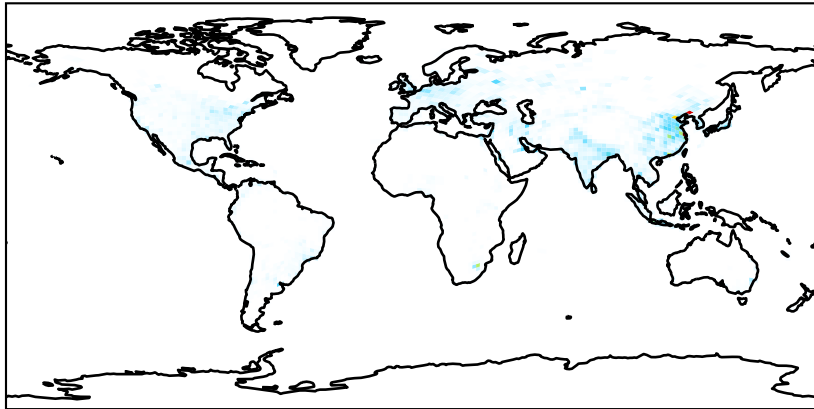


Ratio (1x1.25)
Dev/Ref, Fixed Range

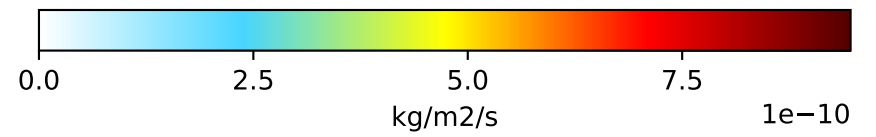
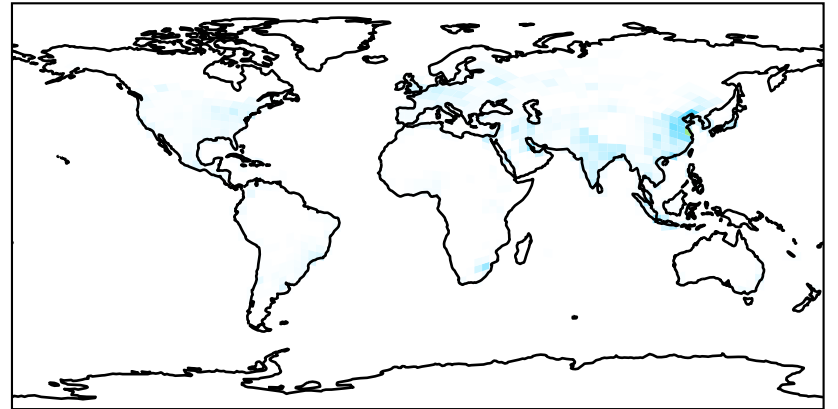


EmisNO_Anthro (Oct2019)

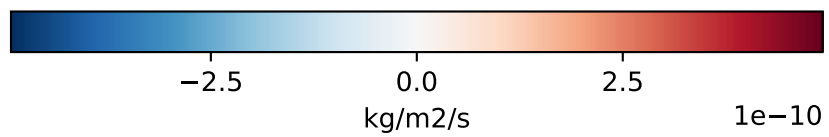
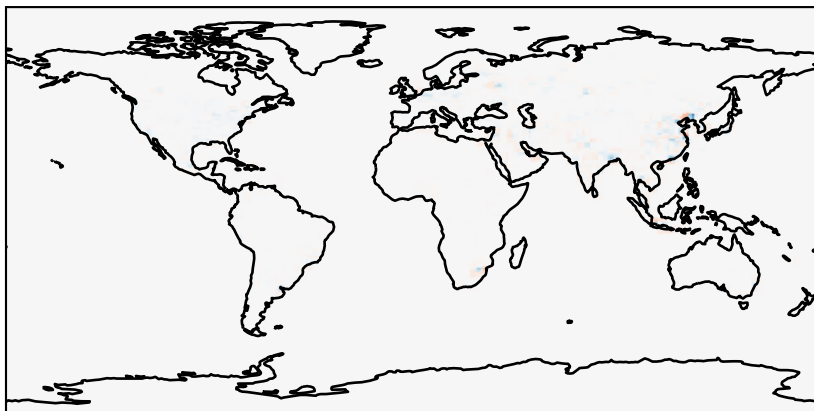
GCHP_13.0.0 (Ref)
c48



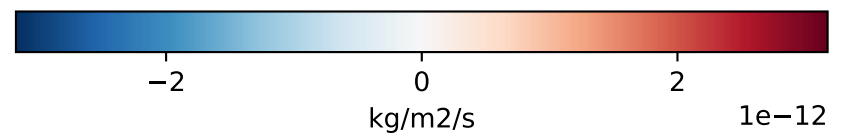
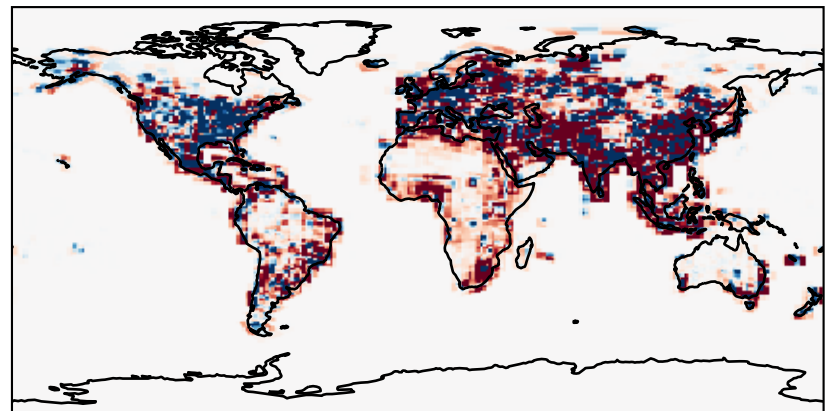
GCHP_14.0.0 (Dev)
c24



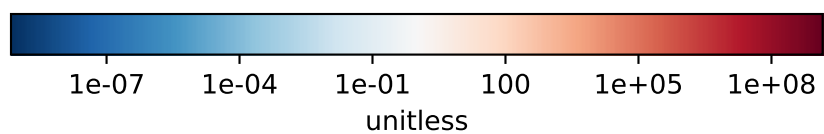
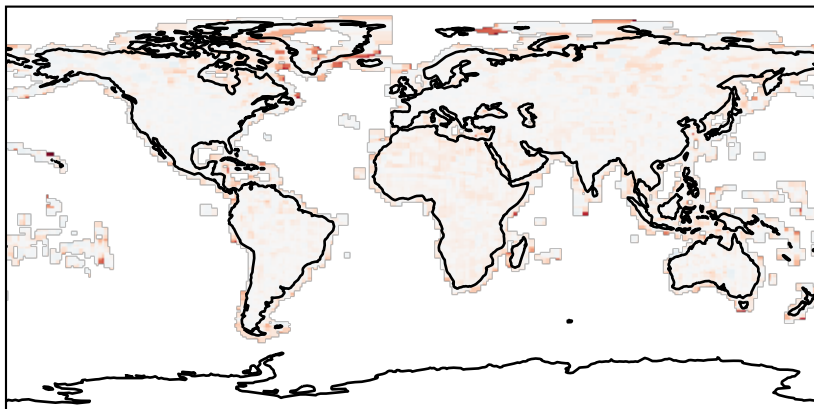
Difference (1x1.25)
Dev - Ref, Dynamic Range



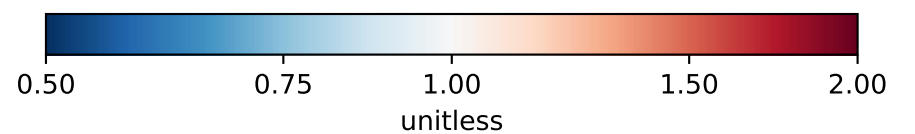
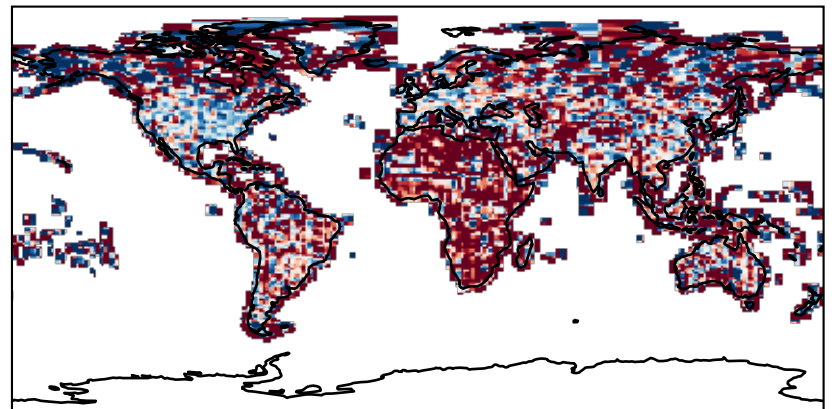
Difference (1x1.25)
Dev - Ref, Restricted Range [5%,95%]



Ratio (1x1.25)
Dev/Ref, Dynamic Range

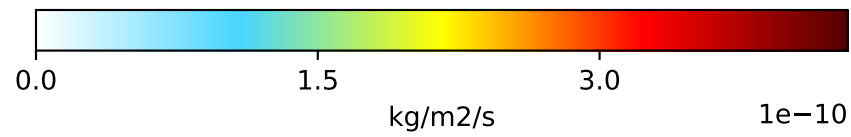
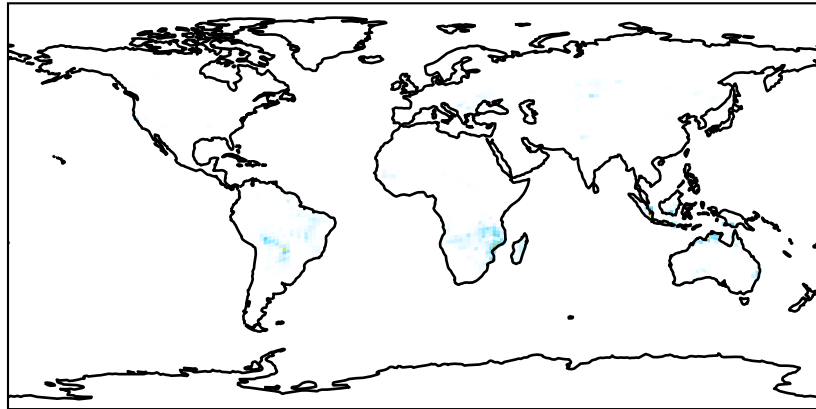


Ratio (1x1.25)
Dev/Ref, Fixed Range

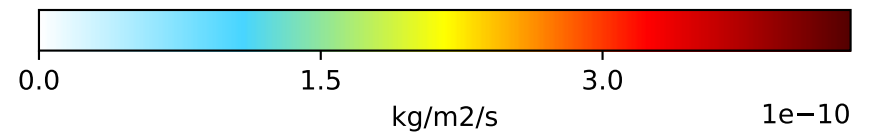
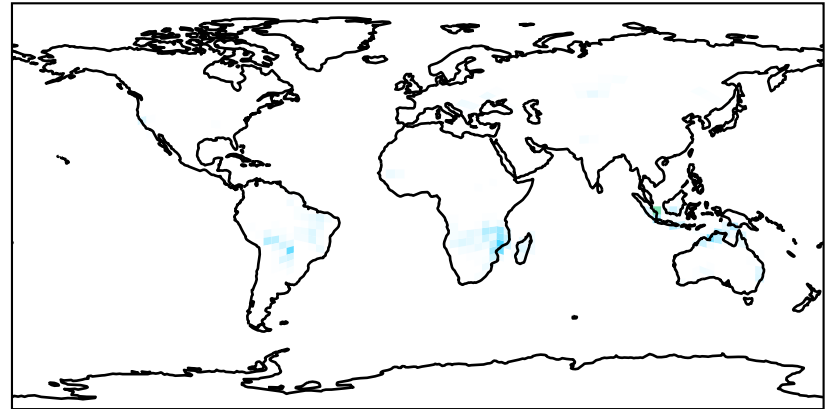


EmisNO_BioBurn (Oct2019)

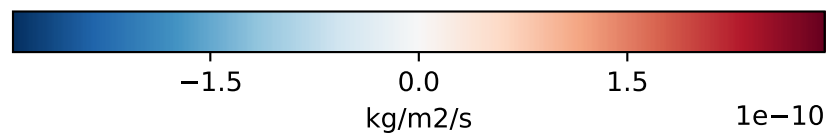
GCHP_13.0.0 (Ref)
c48



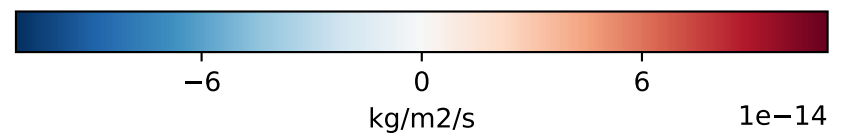
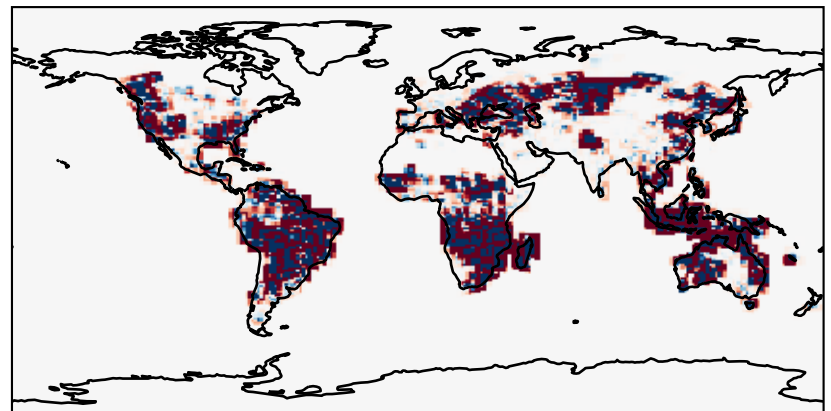
GCHP_14.0.0 (Dev)
c24



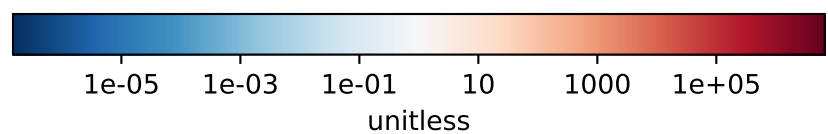
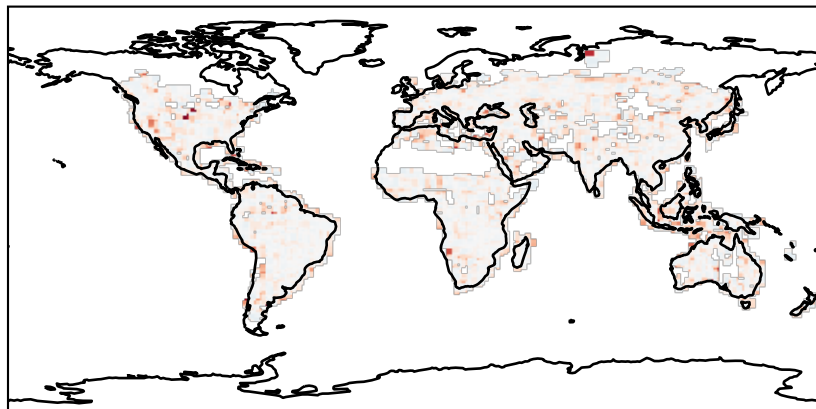
Difference (1x1.25)
Dev - Ref, Dynamic Range



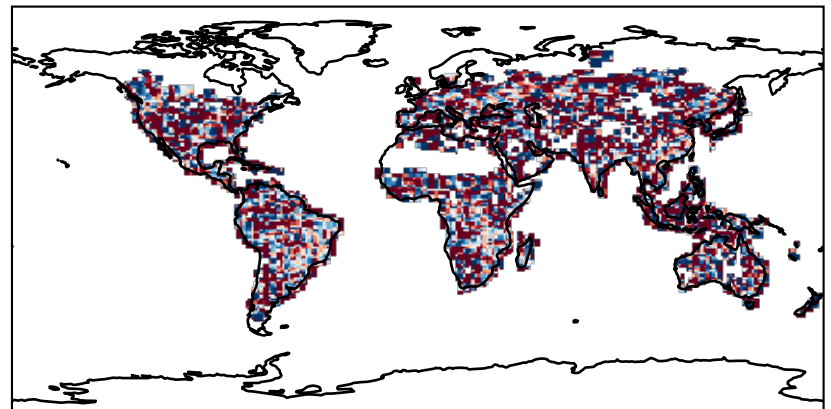
Difference (1x1.25)
Dev - Ref, Restricted Range [5%,95%]



Ratio (1x1.25)
Dev/Ref, Dynamic Range

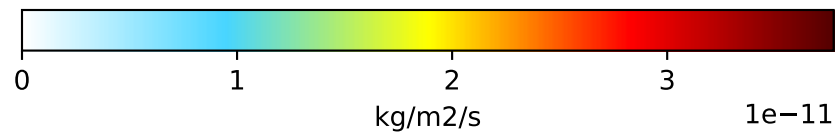
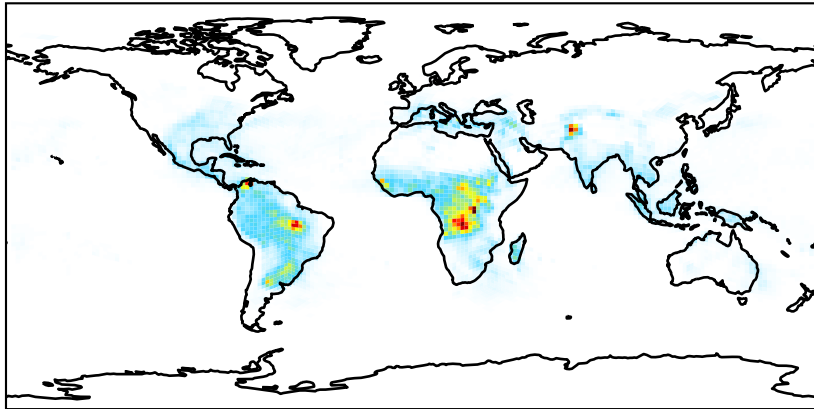


Ratio (1x1.25)
Dev/Ref, Fixed Range

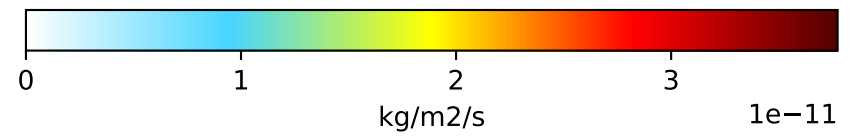
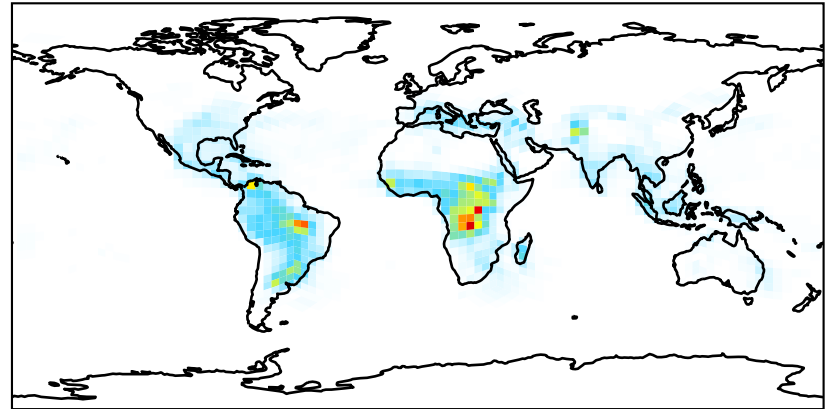


EmisNO_Lightning (Oct2019)

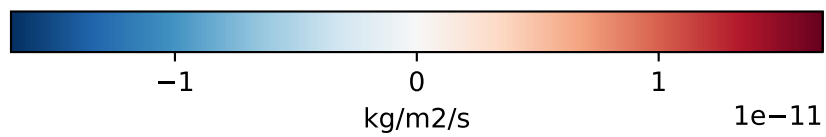
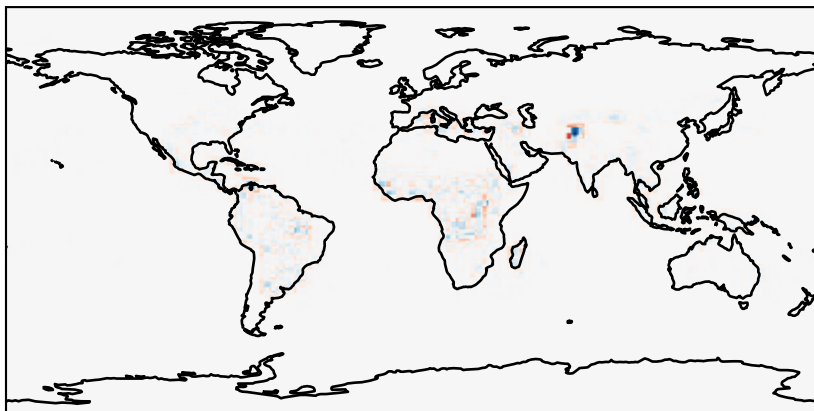
GCHP_13.0.0 (Ref)
c48



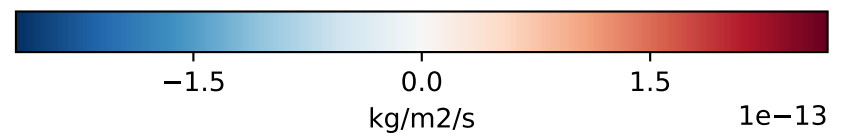
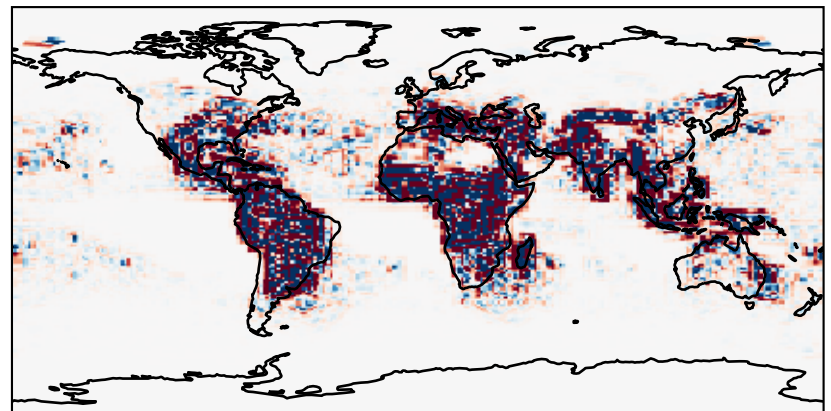
GCHP_14.0.0 (Dev)
c24



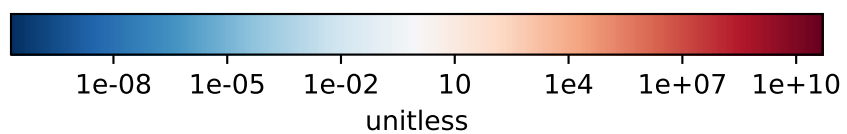
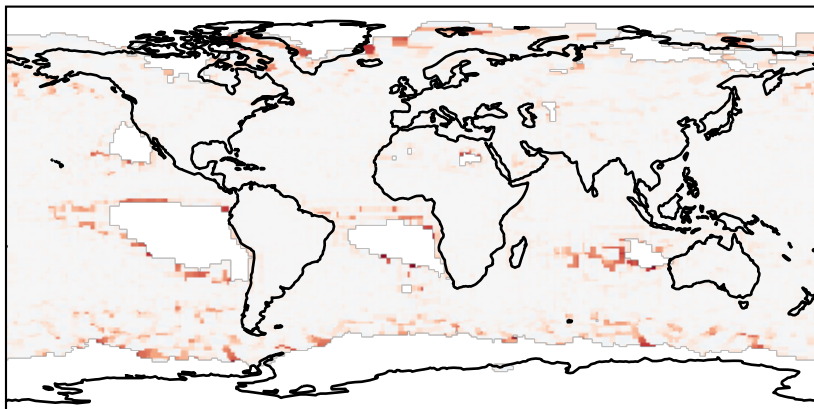
Difference (1x1.25)
Dev - Ref, Dynamic Range



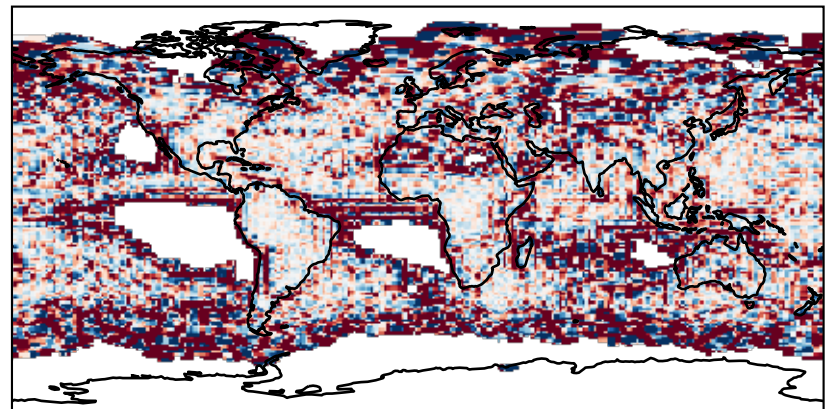
Difference (1x1.25)
Dev - Ref, Restricted Range [5%,95%]



Ratio (1x1.25)
Dev/Ref, Dynamic Range

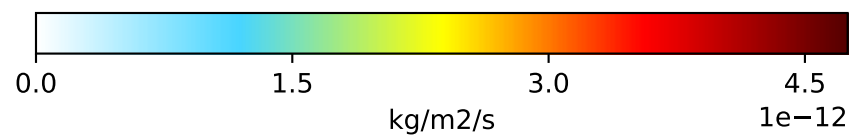
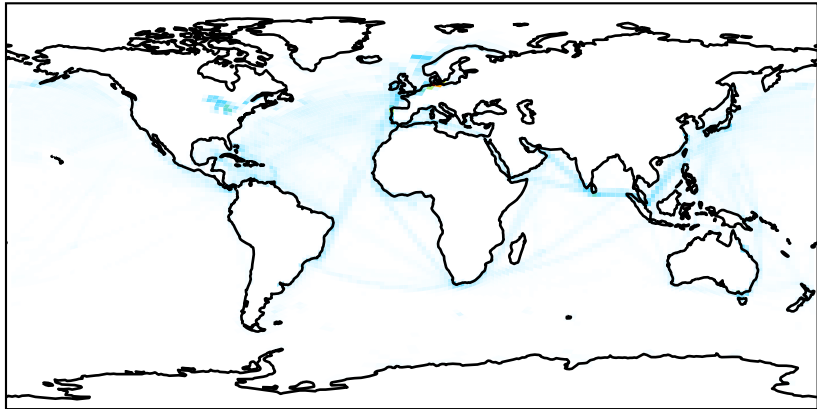


Ratio (1x1.25)
Dev/Ref, Fixed Range

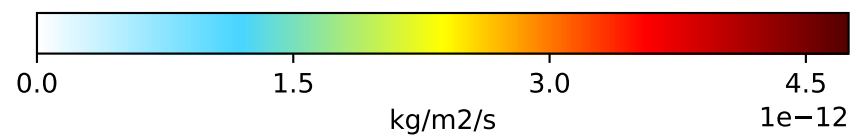
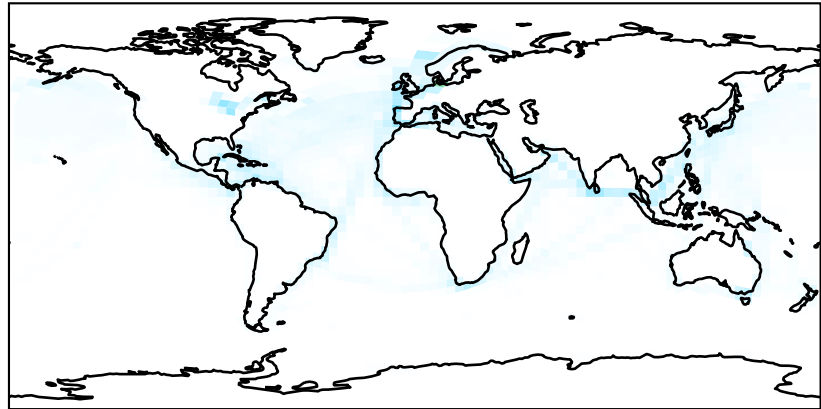


EmisNO_Ship (Oct2019)

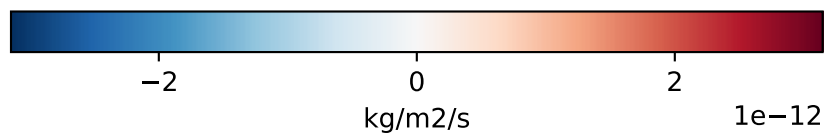
GCHP_13.0.0 (Ref)
c48



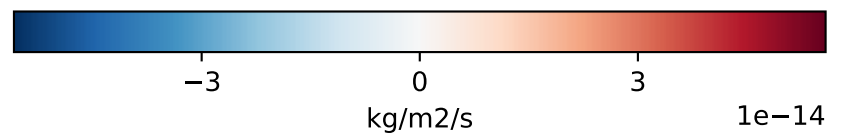
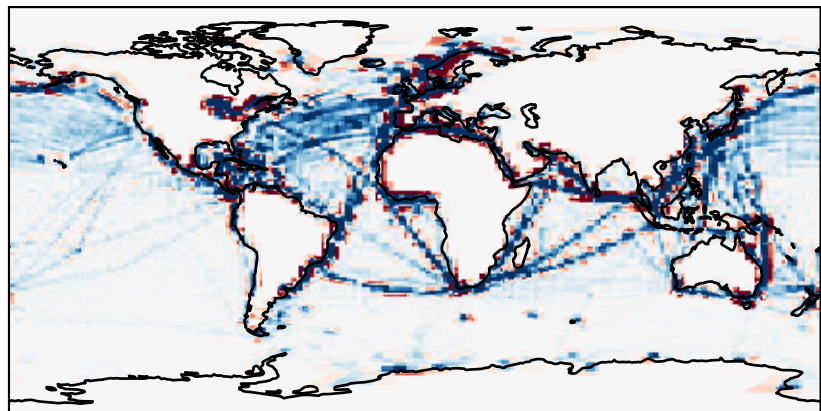
GCHP_14.0.0 (Dev)
c24



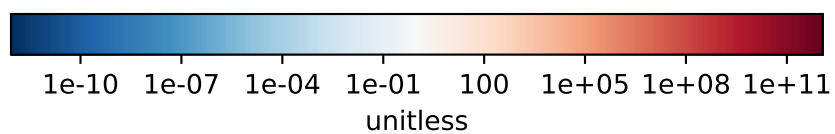
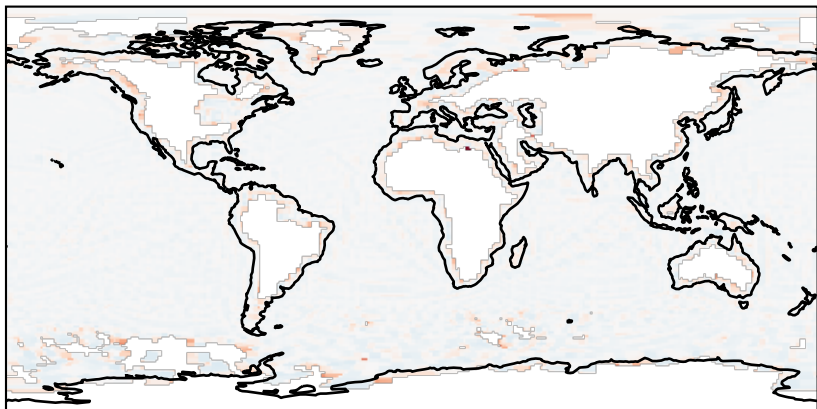
Difference (1x1.25)
Dev - Ref, Dynamic Range



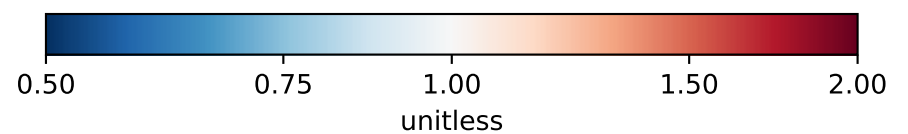

Difference (1x1.25)
Dev - Ref, Restricted Range [5%,95%]



Ratio (1x1.25)
Dev/Ref, Dynamic Range

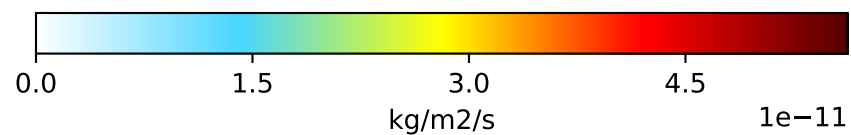
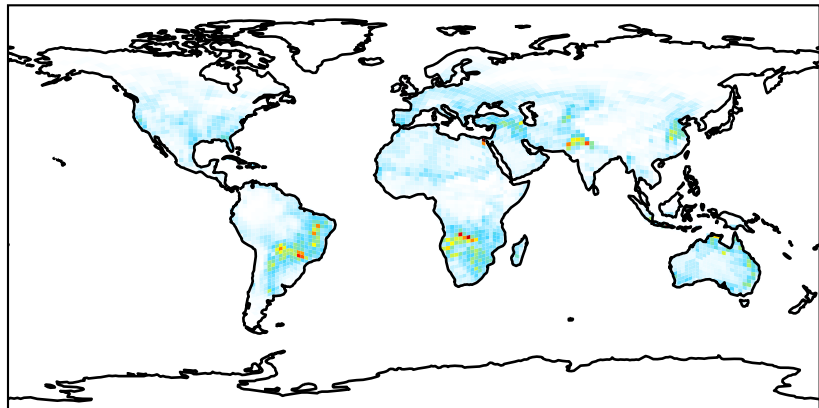


Ratio (1x1.25)
Dev/Ref, Fixed Range

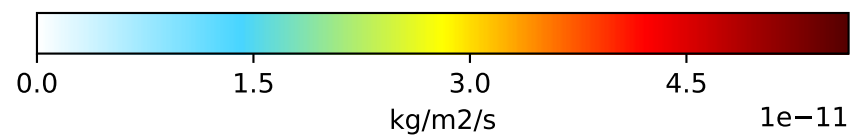
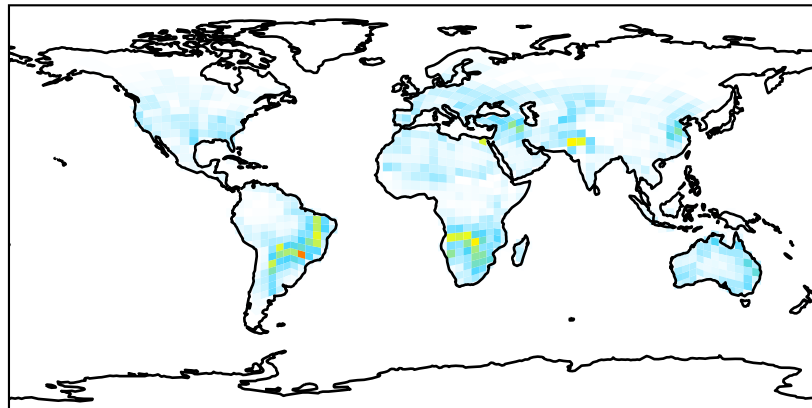


EmisNO_Soil (Oct2019)

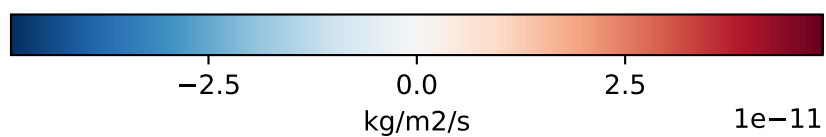
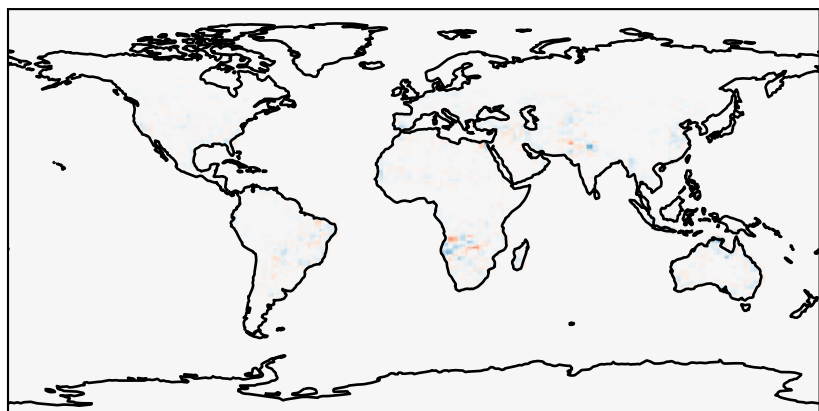
GCHP_13.0.0 (Ref)
c48



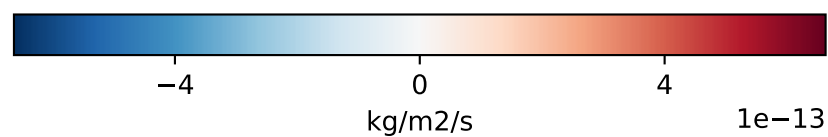
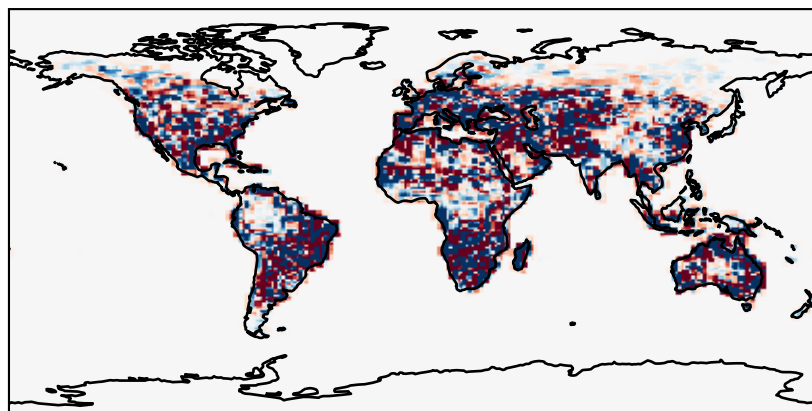
GCHP_14.0.0 (Dev)
c24



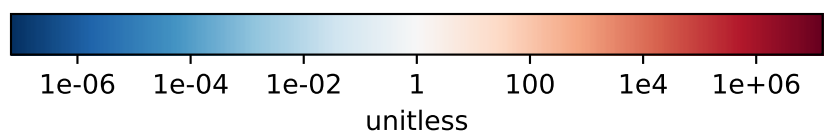
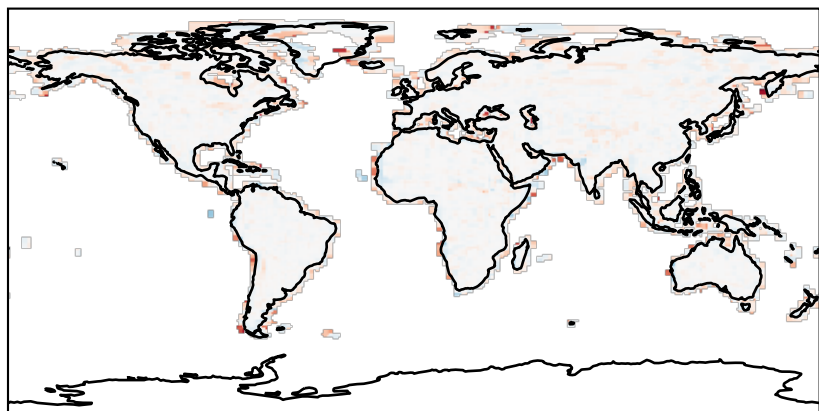
Difference (1x1.25)
Dev - Ref, Dynamic Range



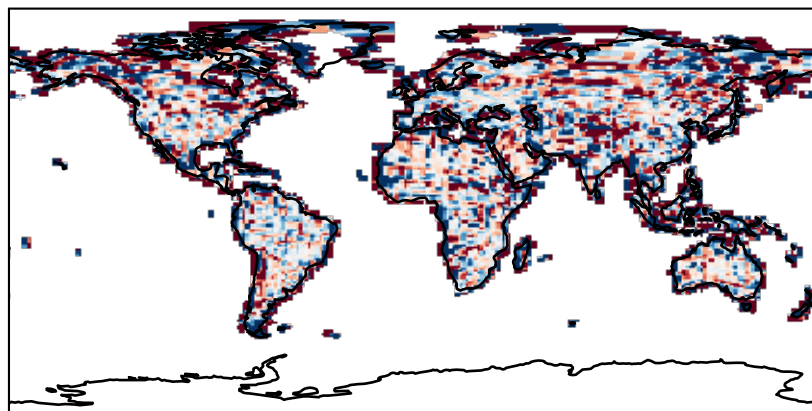
Difference (1x1.25)
Dev - Ref, Restricted Range [5%,95%]



Ratio (1x1.25)
Dev/Ref, Dynamic Range

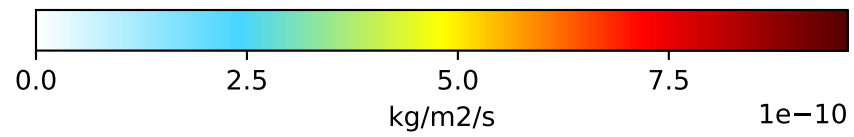
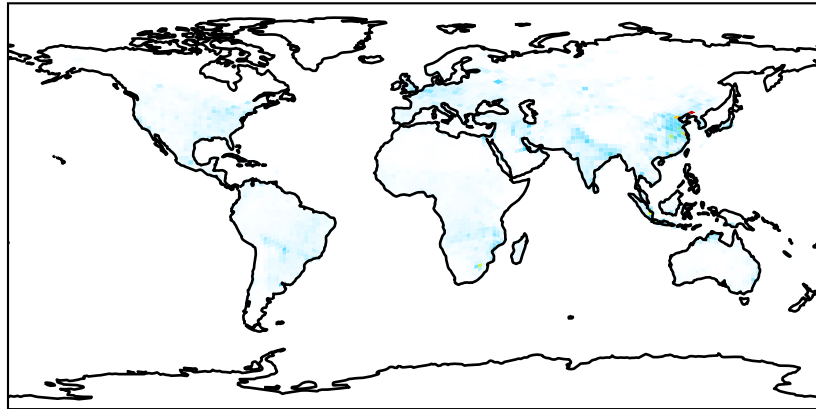


Ratio (1x1.25)
Dev/Ref, Fixed Range

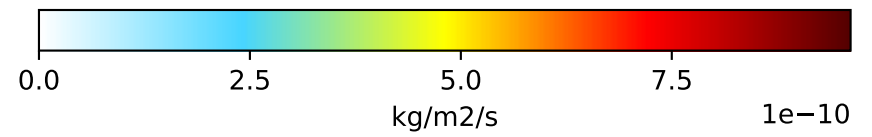
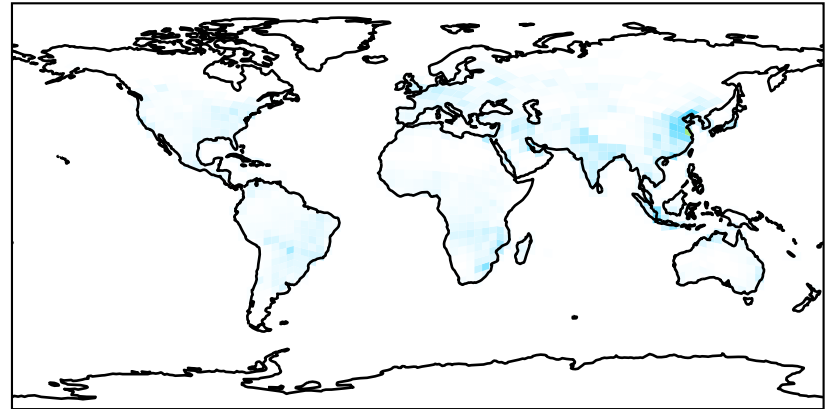


EmisNO_Total (Oct2019)

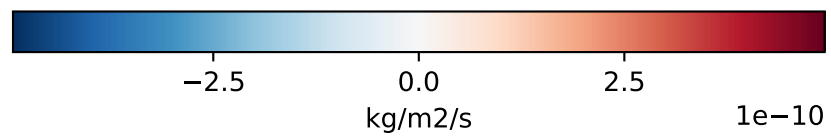
GCHP_13.0.0 (Ref)
c48



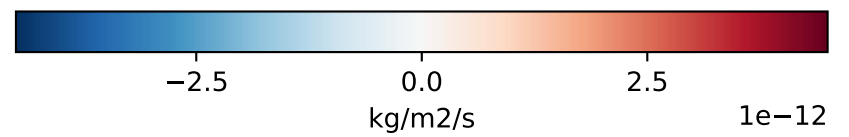
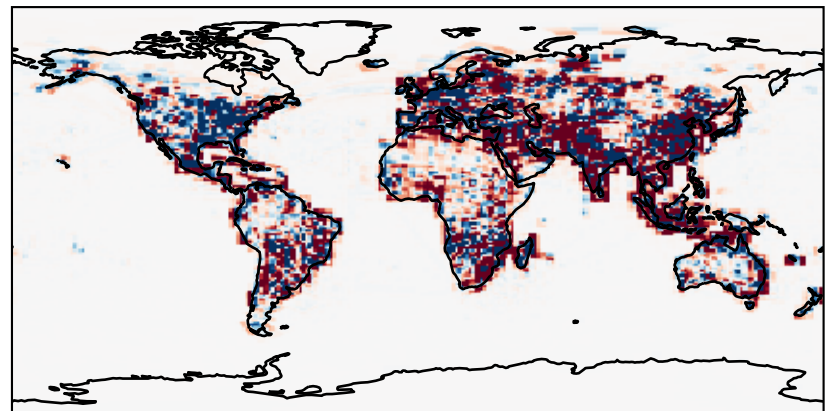
GCHP_14.0.0 (Dev)
c24



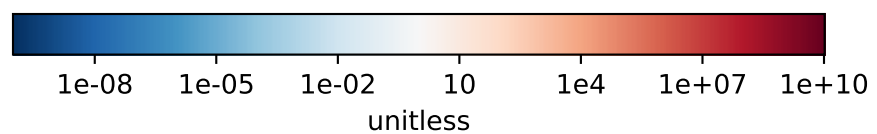
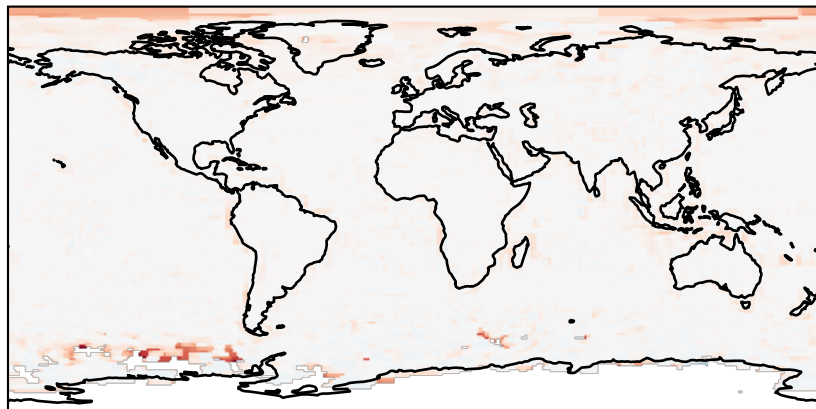
Difference (1x1.25)
Dev - Ref, Dynamic Range



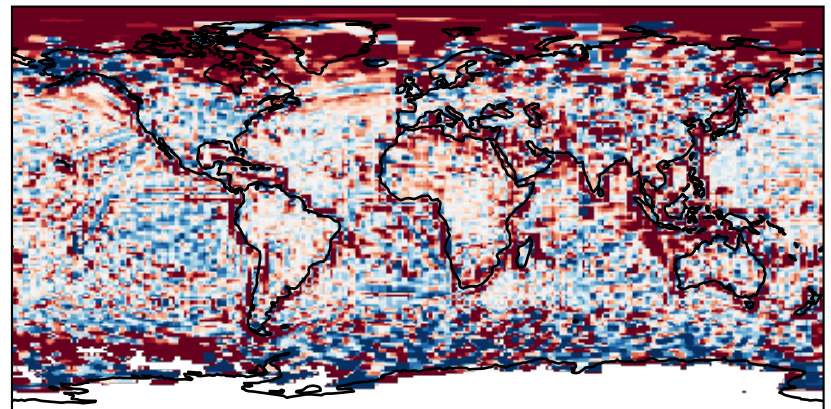
Difference (1x1.25)
Dev - Ref, Restricted Range [5%,95%]



Ratio (1x1.25)
Dev/Ref, Dynamic Range

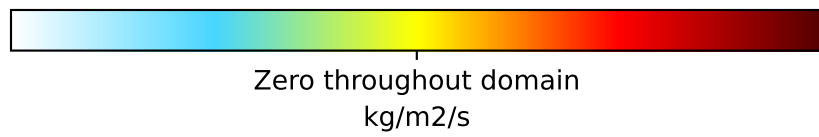
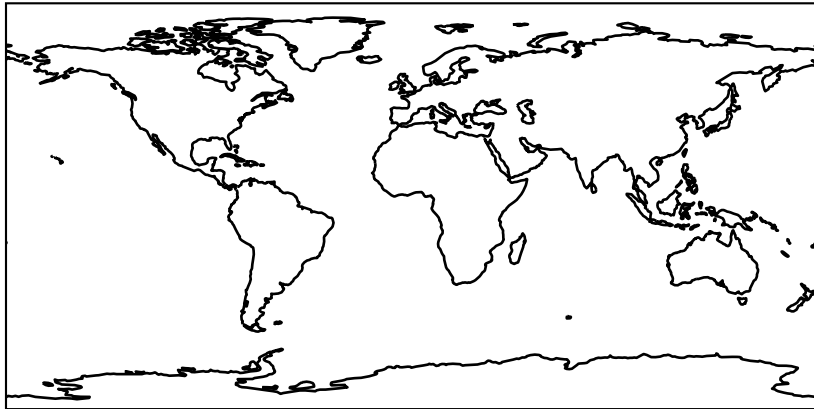


Ratio (1x1.25)
Dev/Ref, Fixed Range

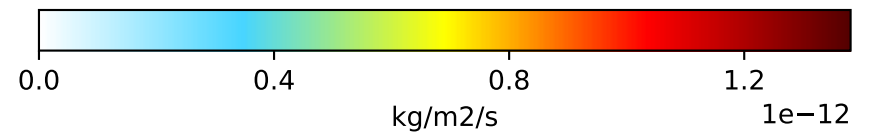
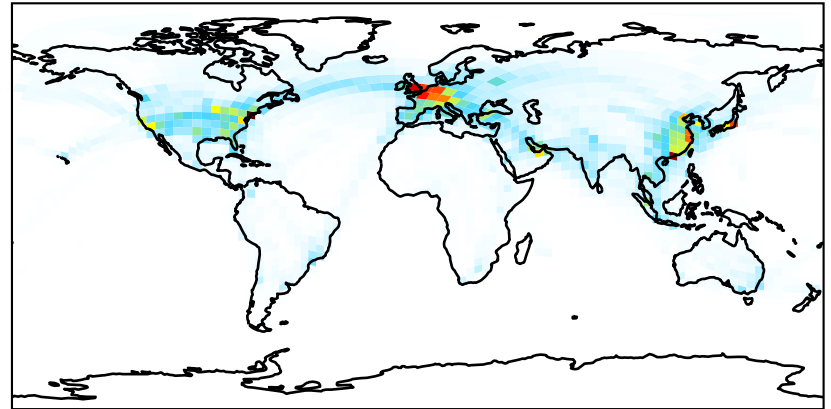


EmisNO2_Aircraft (Oct2019)

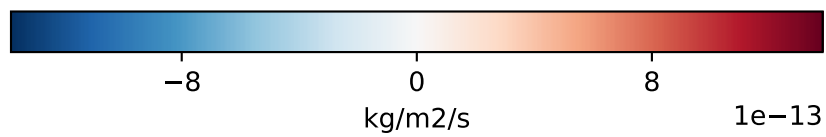
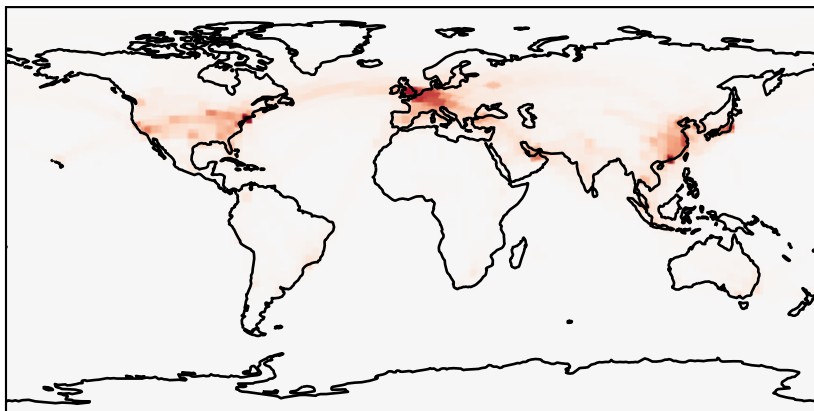
GCHP_13.0.0 (Ref)
c48



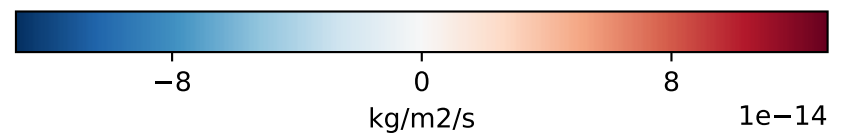
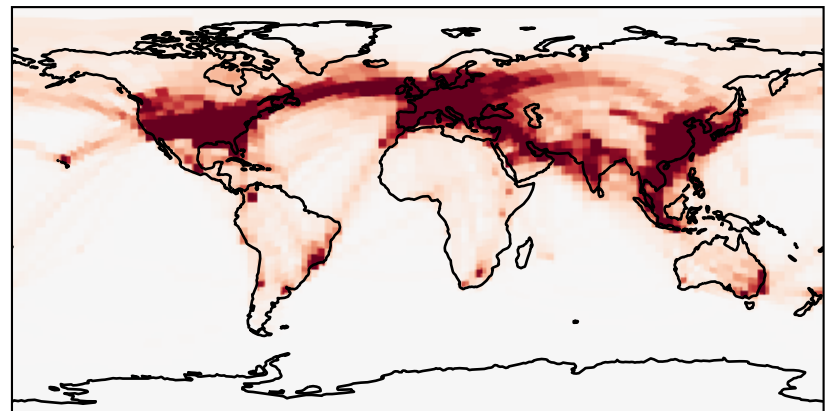
GCHP_14.0.0 (Dev)
c24



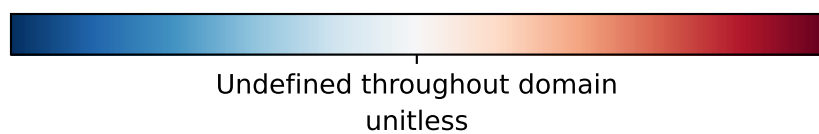
Difference (1x1.25)
Dev - Ref, Dynamic Range



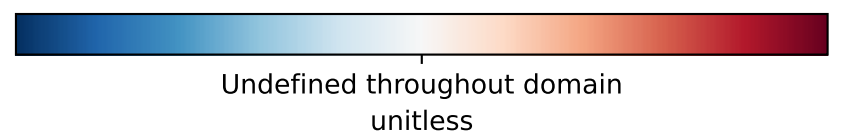
Difference (1x1.25)
Dev - Ref, Restricted Range [5%,95%]



Ratio (1x1.25)
Dev/Ref, Dynamic Range

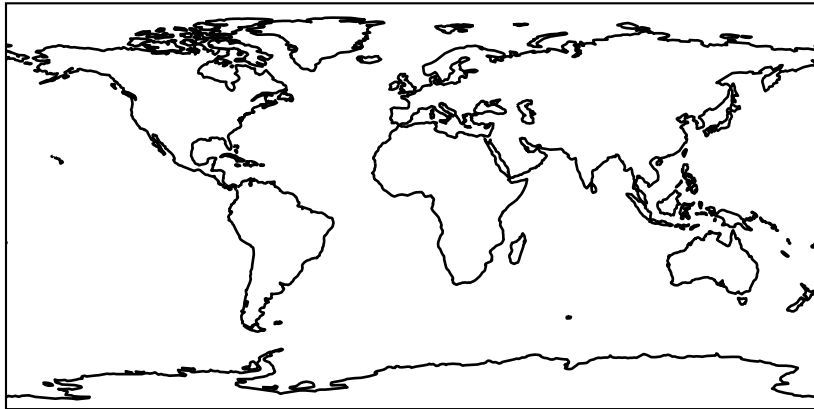


Ratio (1x1.25)
Dev/Ref, Fixed Range



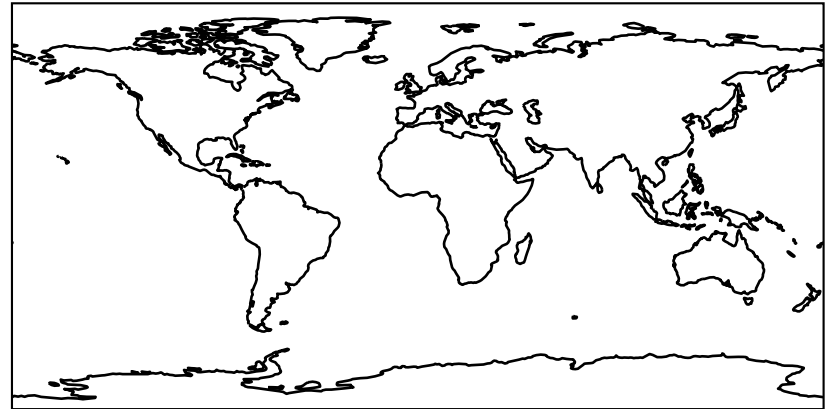
EmisNO2_Anthro (Oct2019)

GCHP_13.0.0 (Ref)
c48



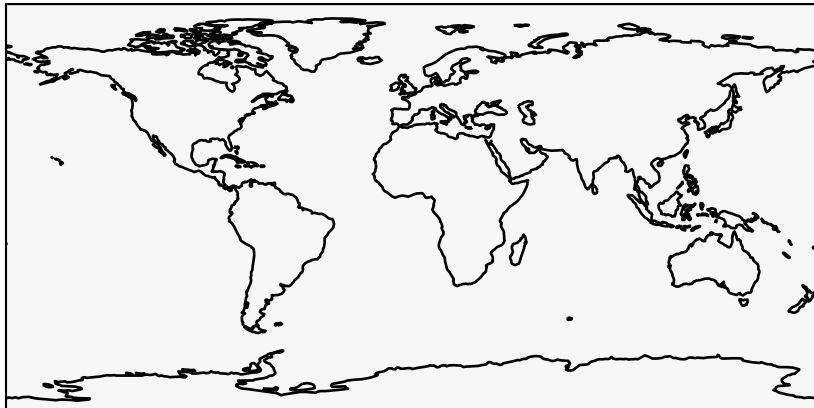
Zero throughout domain
kg/m2/s

GCHP_14.0.0 (Dev)
c24



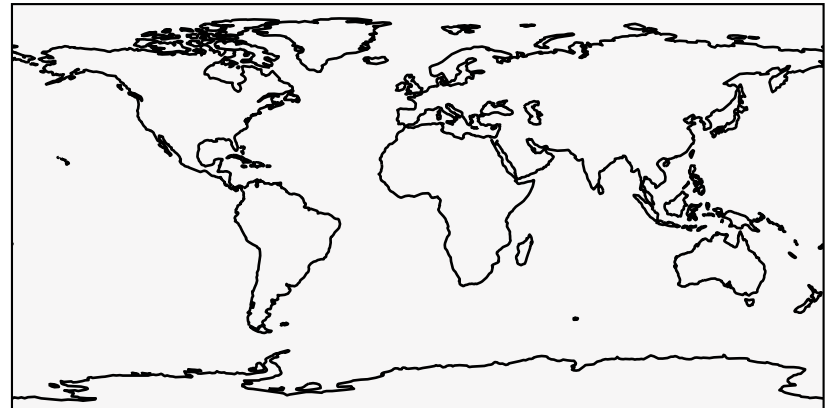
Zero throughout domain
kg/m2/s

Difference (1x1.25)
Dev - Ref, Dynamic Range



Zero throughout domain
kg/m2/s

Difference (1x1.25)
Dev - Ref, Restricted Range [5%,95%]



Zero throughout domain
kg/m2/s

Ratio (1x1.25)
Dev/Ref, Dynamic Range



Undefined throughout domain
unitless

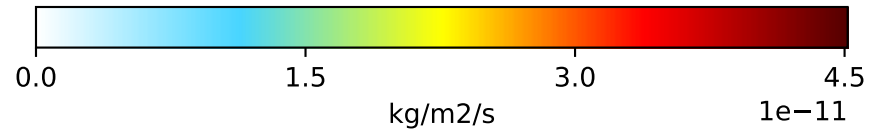
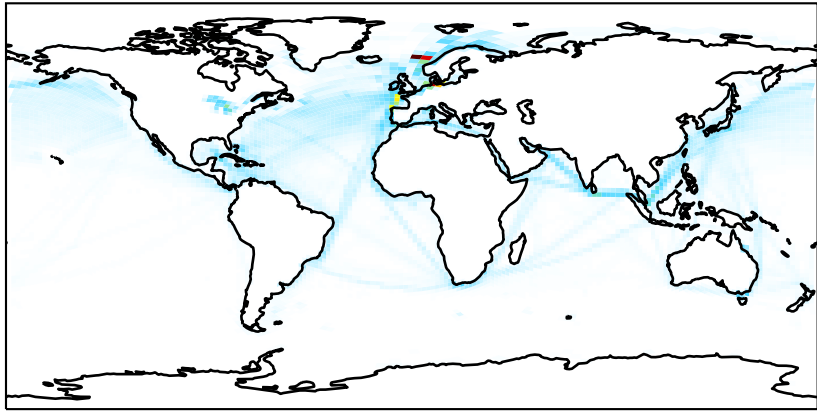
Ratio (1x1.25)
Dev/Ref, Fixed Range



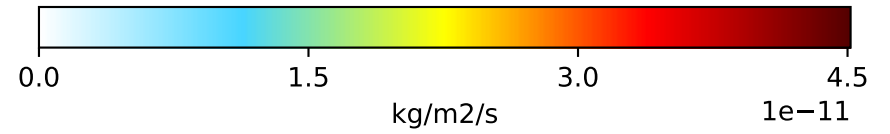
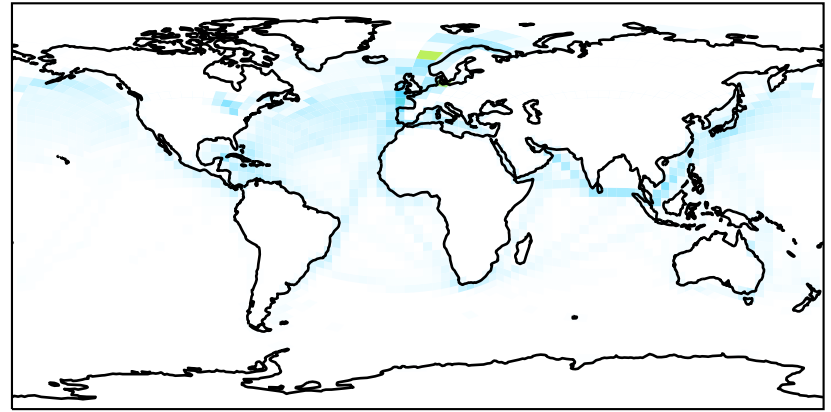
Undefined throughout domain
unitless

EmisNO2_Ship (Oct2019)

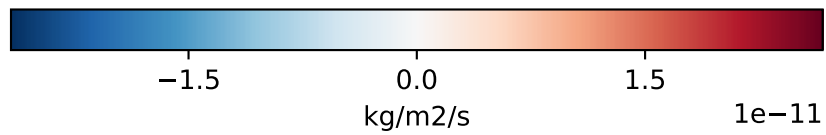
GCHP_13.0.0 (Ref)
c48



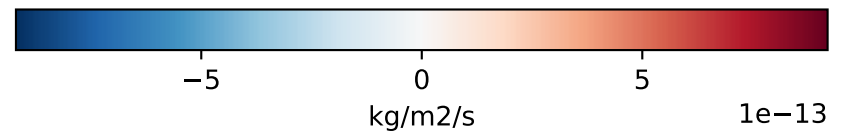
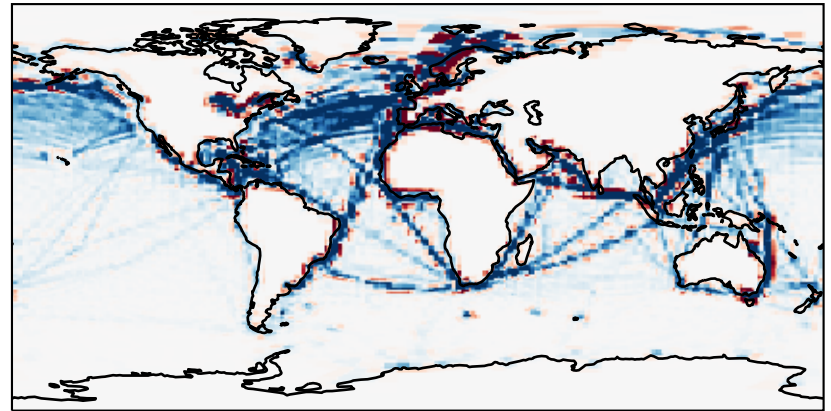
GCHP_14.0.0 (Dev)
c24



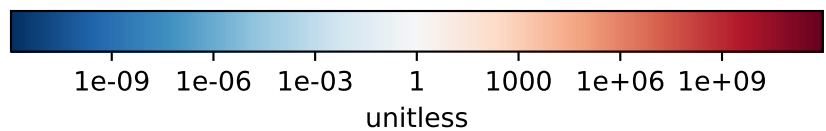
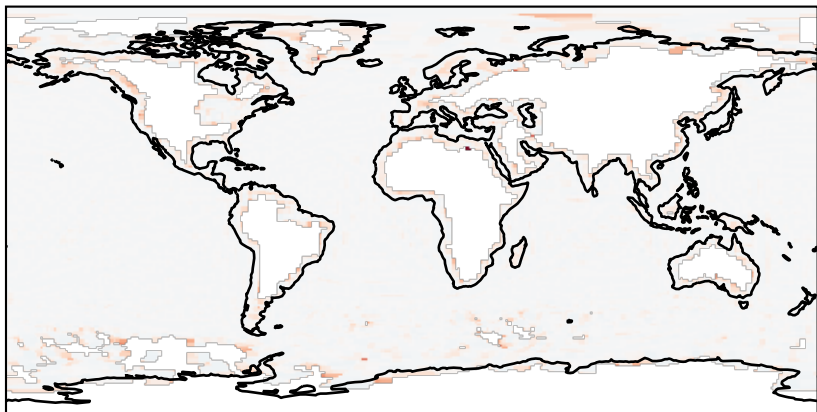
Difference (1x1.25)
Dev - Ref, Dynamic Range




Difference (1x1.25)
Dev - Ref, Restricted Range [5%,95%]



Ratio (1x1.25)
Dev/Ref, Dynamic Range

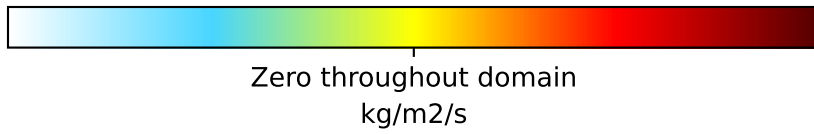
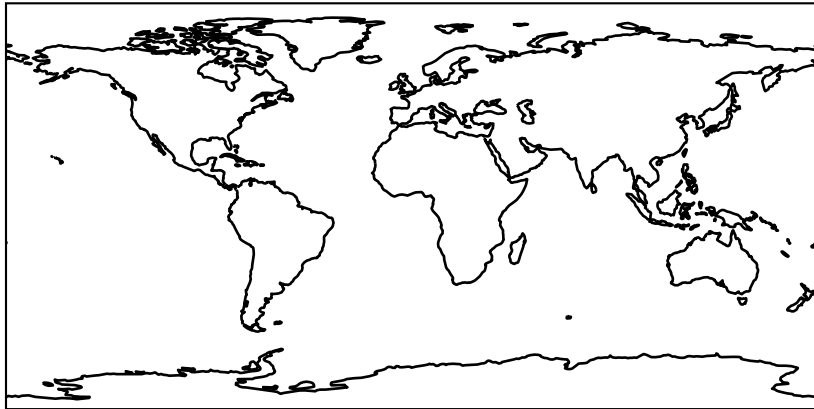


Ratio (1x1.25)
Dev/Ref, Fixed Range

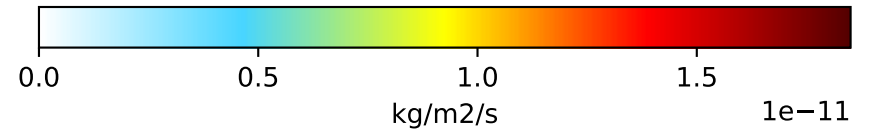
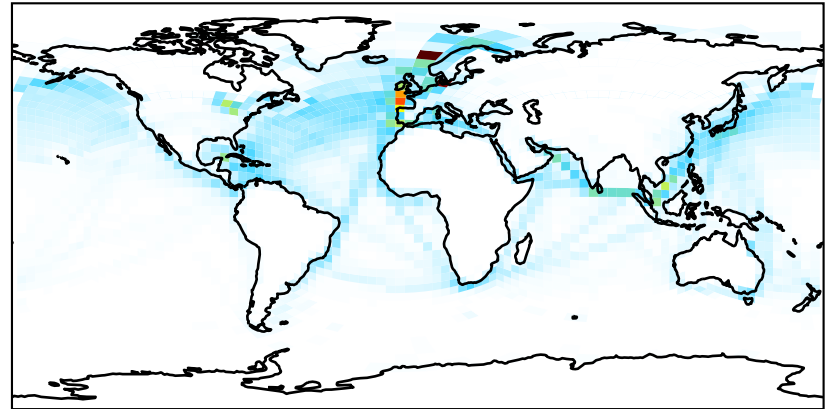


EmisNO2_Total (Oct2019)

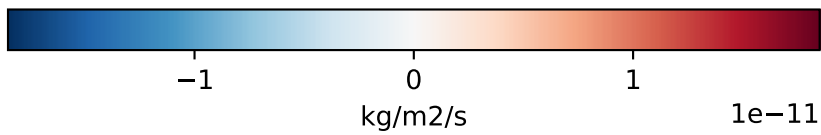
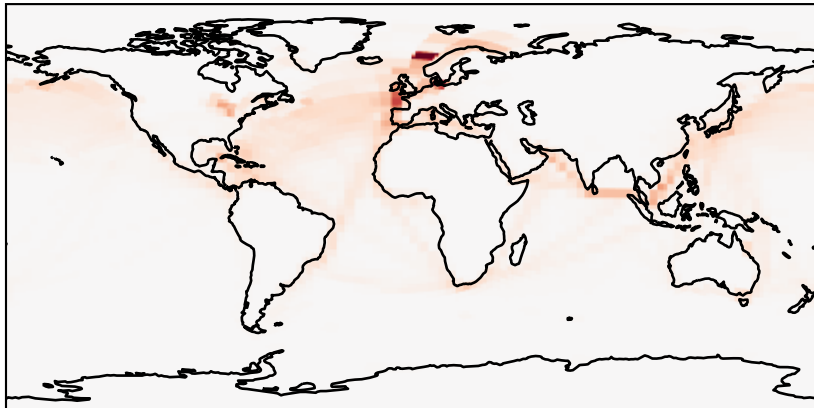
GCHP_13.0.0 (Ref)
c48



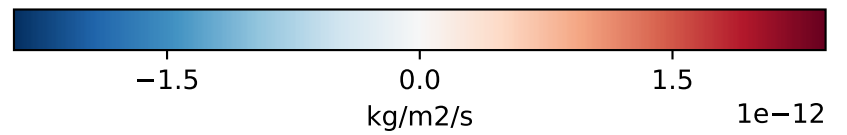
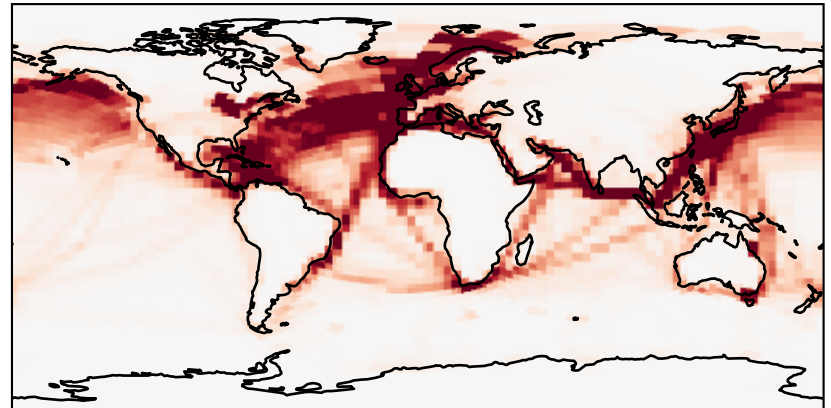
GCHP_14.0.0 (Dev)
c24



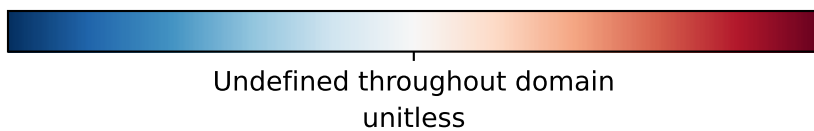
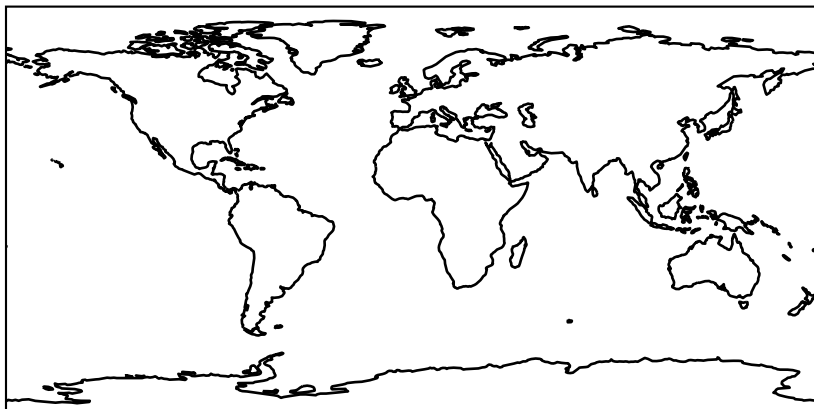
Difference (1x1.25)
Dev - Ref, Dynamic Range



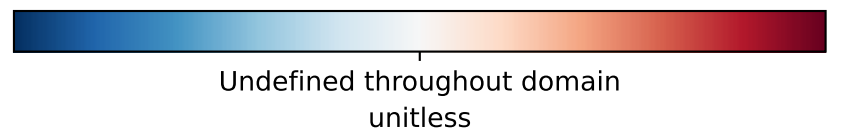
Difference (1x1.25)
Dev - Ref, Restricted Range [5%,95%]



Ratio (1x1.25)
Dev/Ref, Dynamic Range

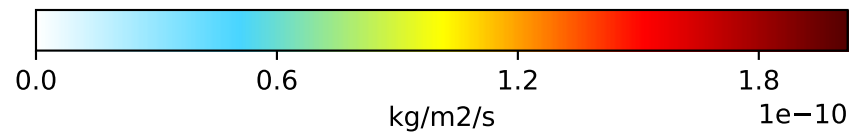
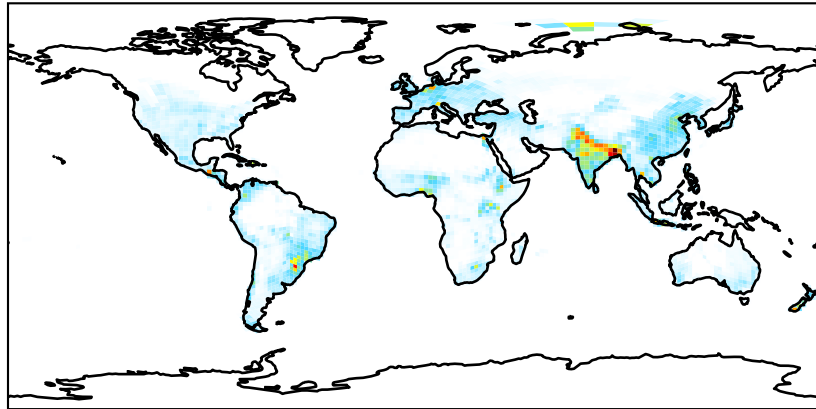


Ratio (1x1.25)
Dev/Ref, Fixed Range

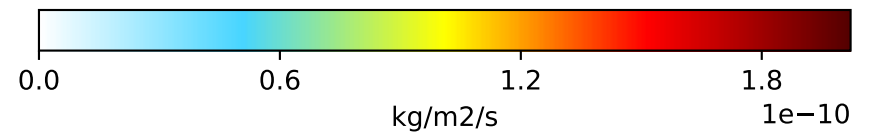
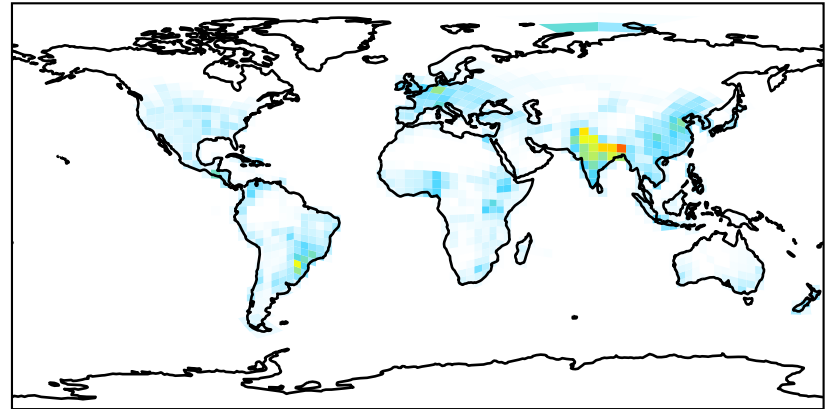


EmisNH3_Anthro (Oct2019)

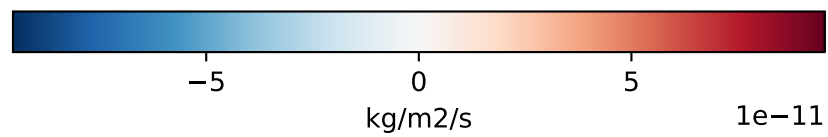
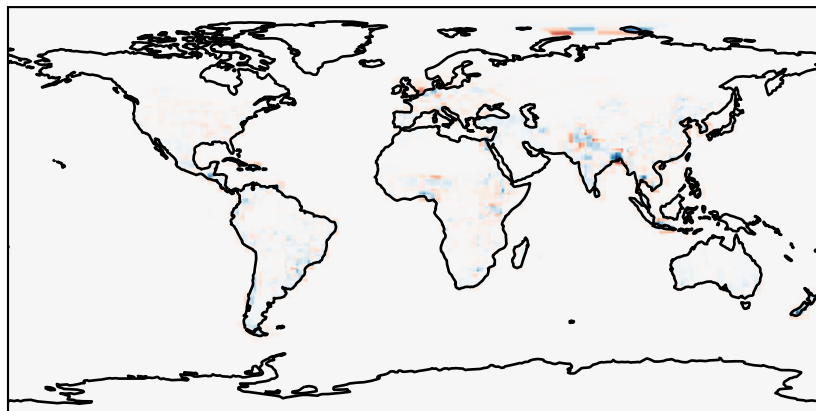
GCHP_13.0.0 (Ref)
c48



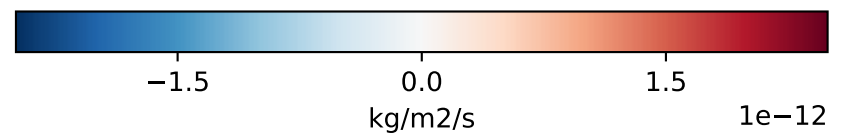
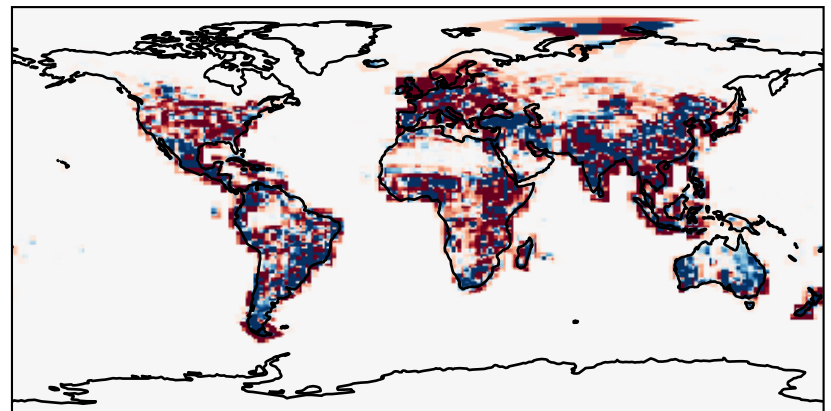
GCHP_14.0.0 (Dev)
c24



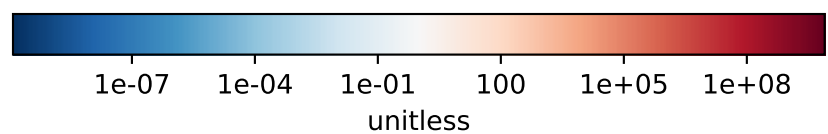
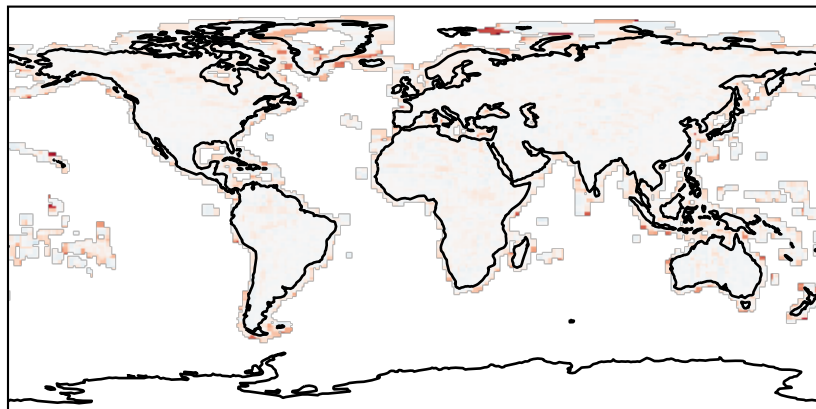
Difference (1x1.25)
Dev - Ref, Dynamic Range



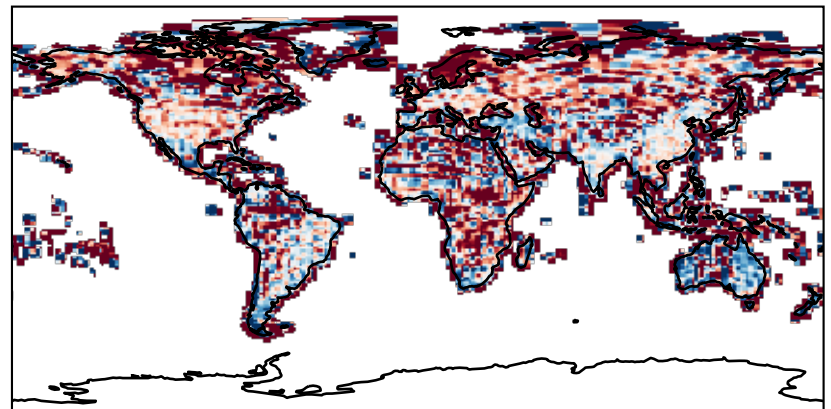
Difference (1x1.25)
Dev - Ref, Restricted Range [5%,95%]



Ratio (1x1.25)
Dev/Ref, Dynamic Range

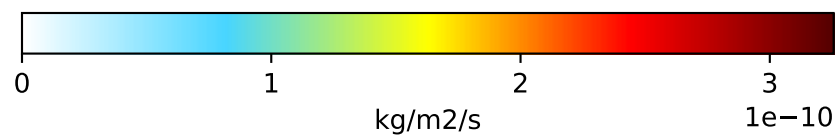


Ratio (1x1.25)
Dev/Ref, Fixed Range

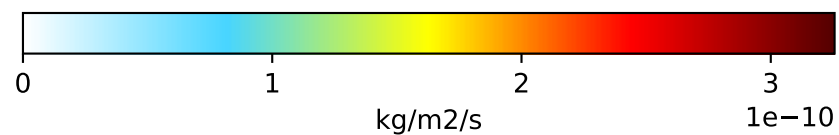


EmisNH3_BioBurn (Oct2019)

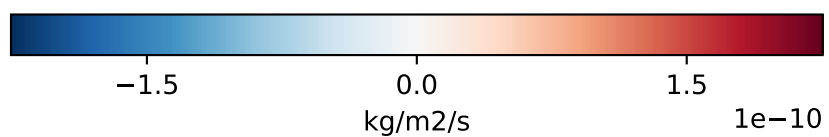
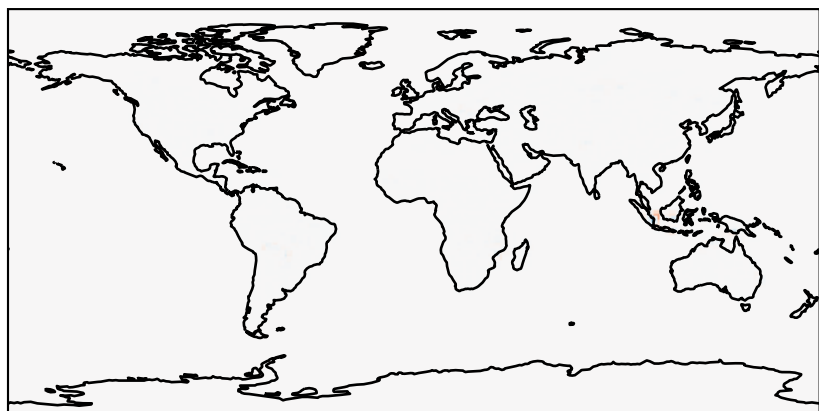
GCHP_13.0.0 (Ref)
c48



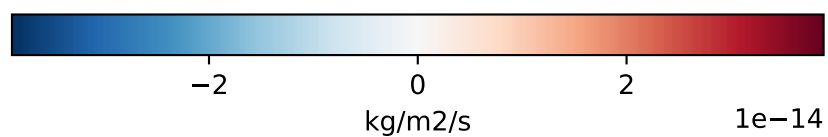
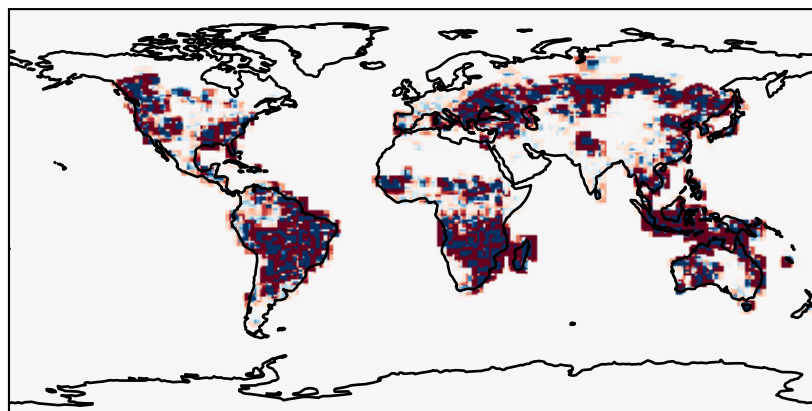
GCHP_14.0.0 (Dev)
c24



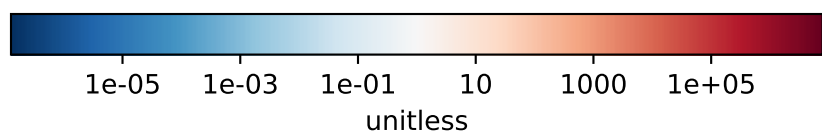
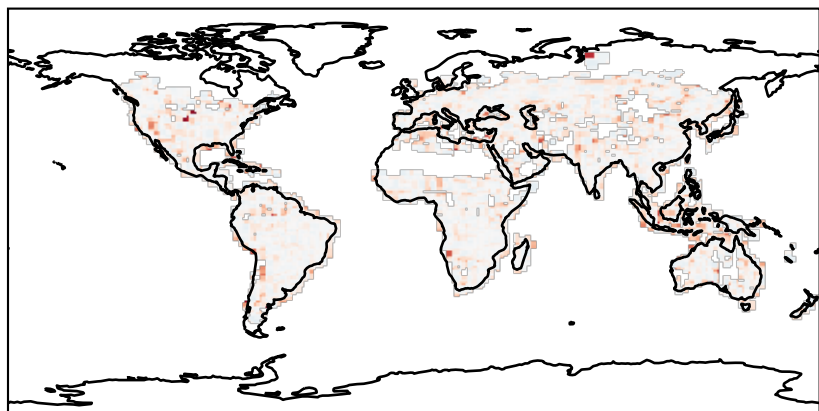
Difference (1x1.25)
Dev - Ref, Dynamic Range



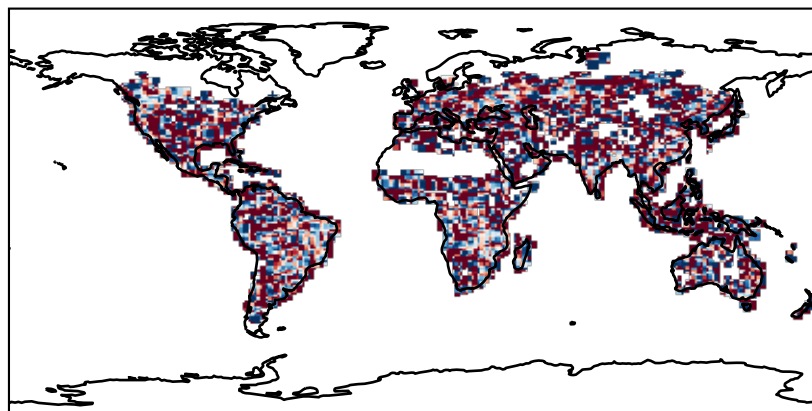
Difference (1x1.25)
Dev - Ref, Restricted Range [5%,95%]



Ratio (1x1.25)
Dev/Ref, Dynamic Range

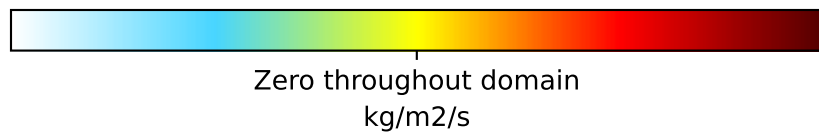
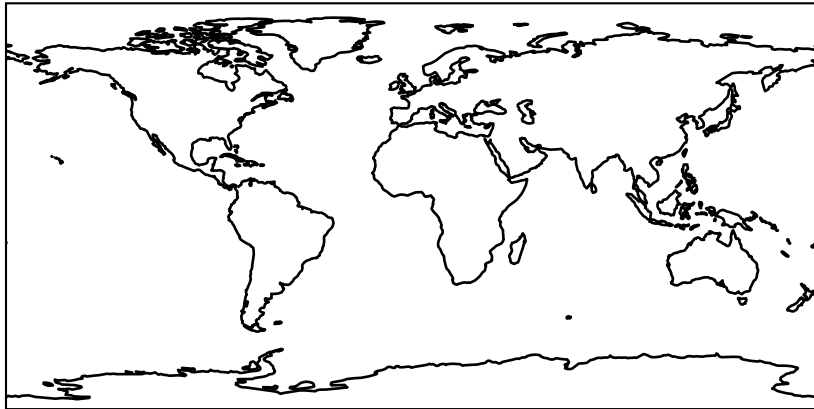


Ratio (1x1.25)
Dev/Ref, Fixed Range

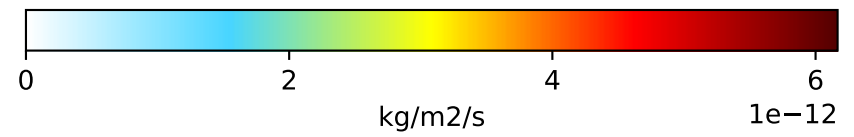
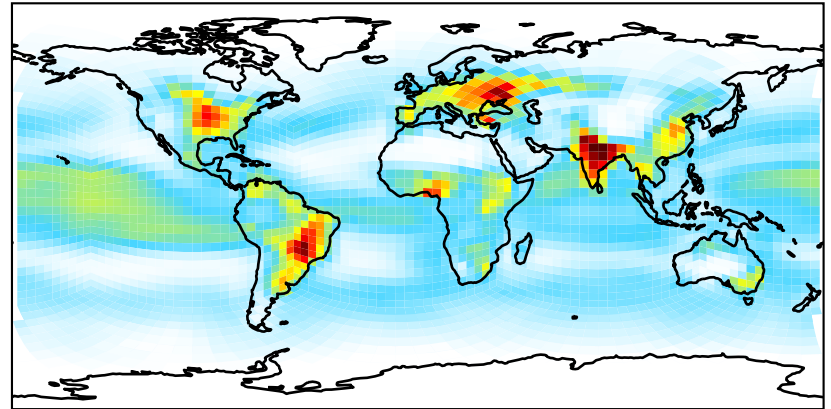


EmisNH3_Natural (Oct2019)

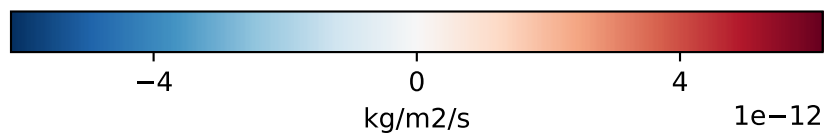
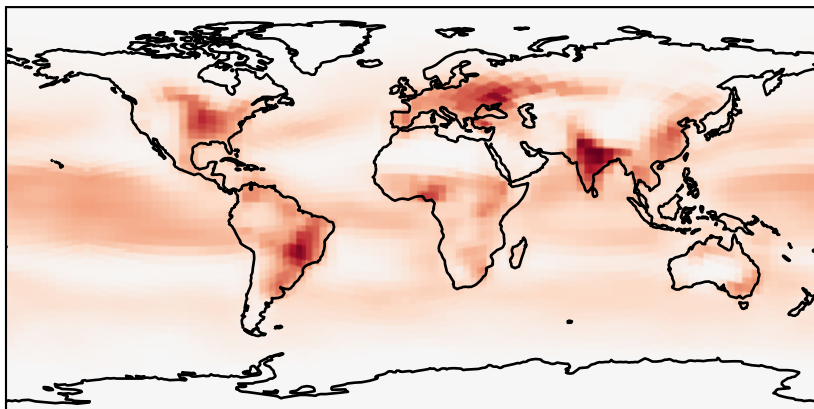
GCHP_13.0.0 (Ref)
c48



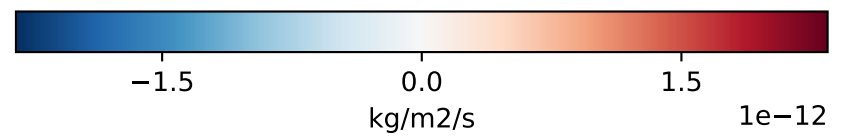
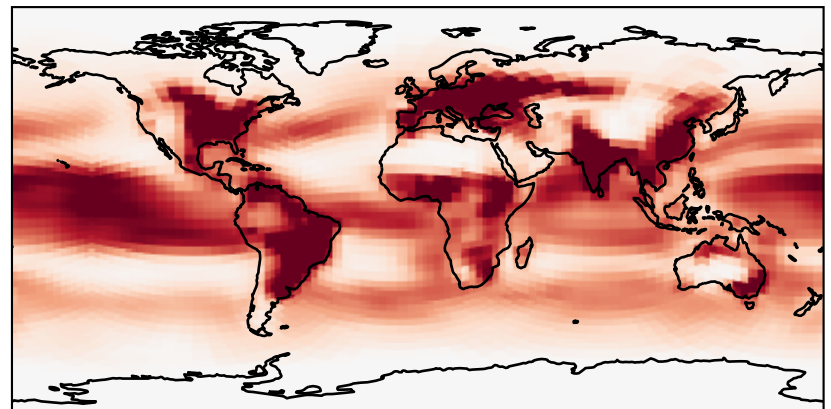
GCHP_14.0.0 (Dev)
c24



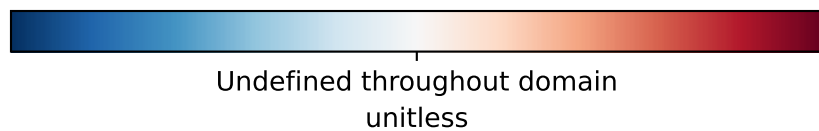
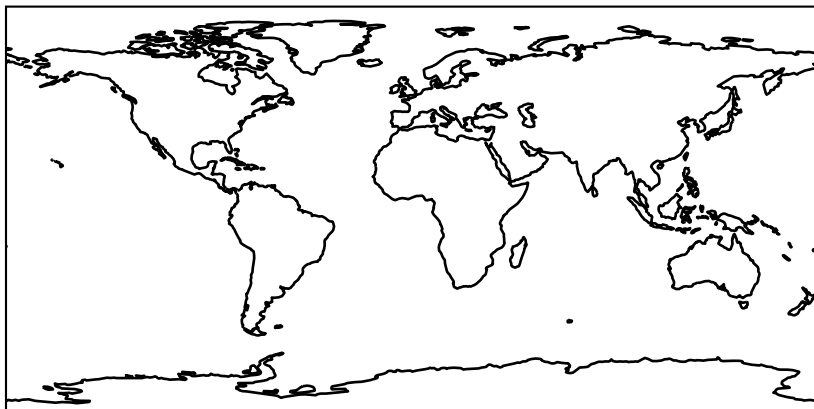
Difference (1x1.25)
Dev - Ref, Dynamic Range



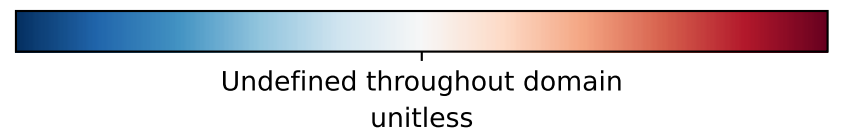
Difference (1x1.25)
Dev - Ref, Restricted Range [5%,95%]



Ratio (1x1.25)
Dev/Ref, Dynamic Range



Ratio (1x1.25)
Dev/Ref, Fixed Range



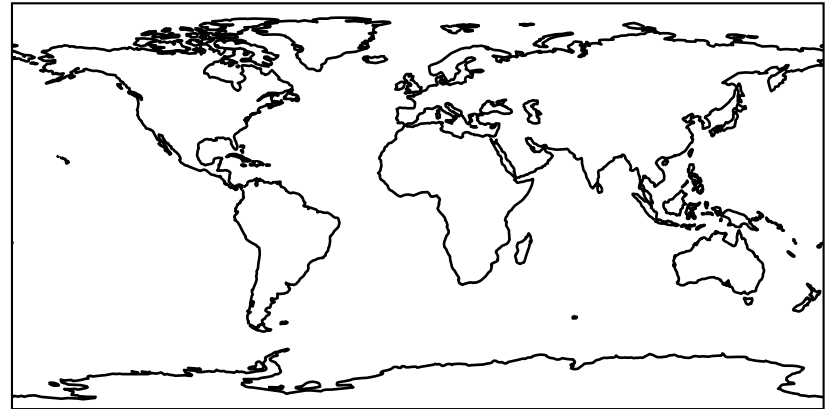
EmisNH3_Seabirds (Oct2019)

GCHP_13.0.0 (Ref)
c48



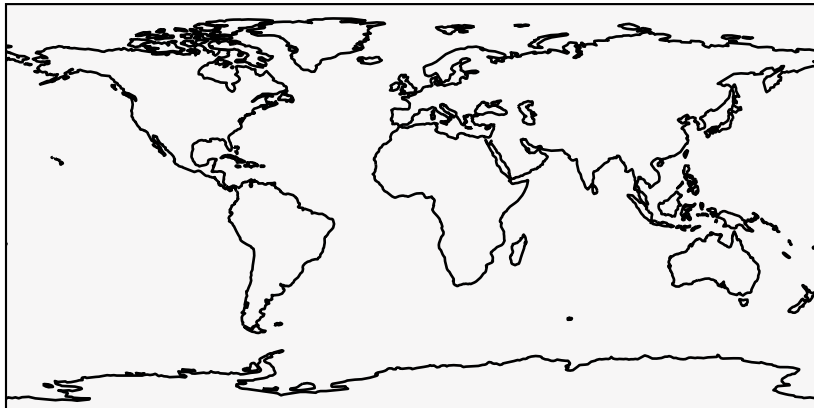
Zero throughout domain
kg/m2/s

GCHP_14.0.0 (Dev)
c24



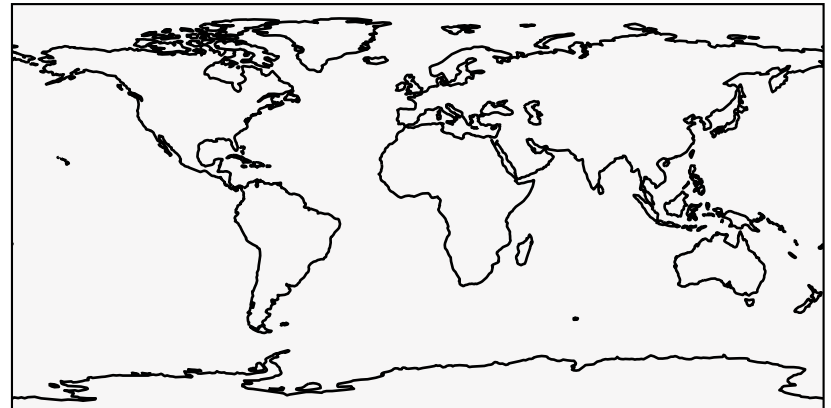
Zero throughout domain
kg/m2/s

Difference (1x1.25)
Dev - Ref, Dynamic Range



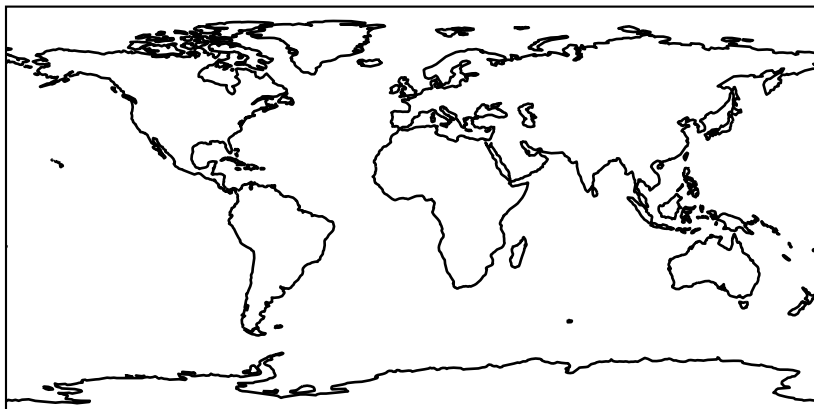
Zero throughout domain
kg/m2/s

Difference (1x1.25)
Dev - Ref, Restricted Range [5%,95%]



Zero throughout domain
kg/m2/s

Ratio (1x1.25)
Dev/Ref, Dynamic Range



Undefined throughout domain
unitless

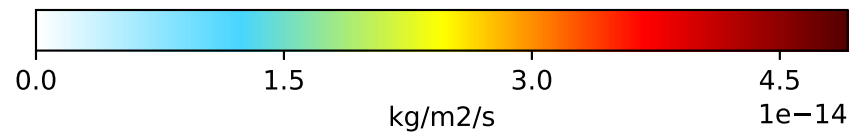
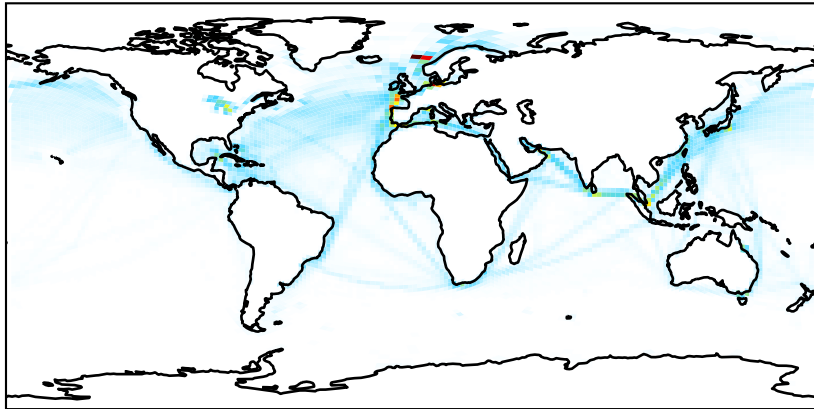
Ratio (1x1.25)
Dev/Ref, Fixed Range



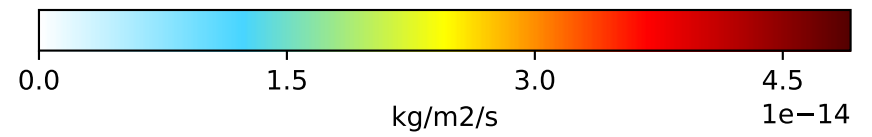
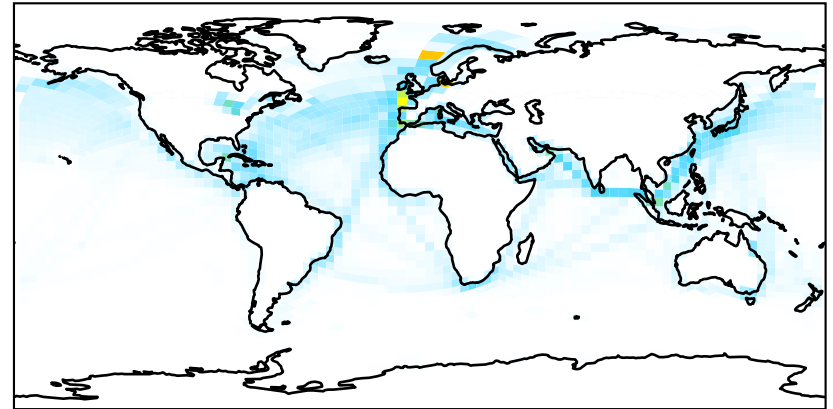
Undefined throughout domain
unitless

EmisNH3_Ship (Oct2019)

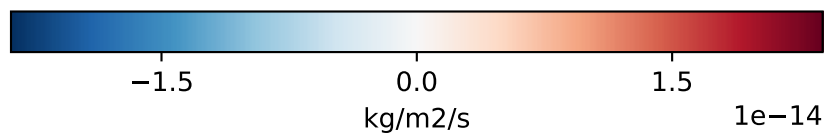
GCHP_13.0.0 (Ref)
c48



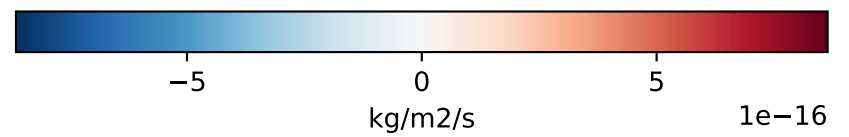
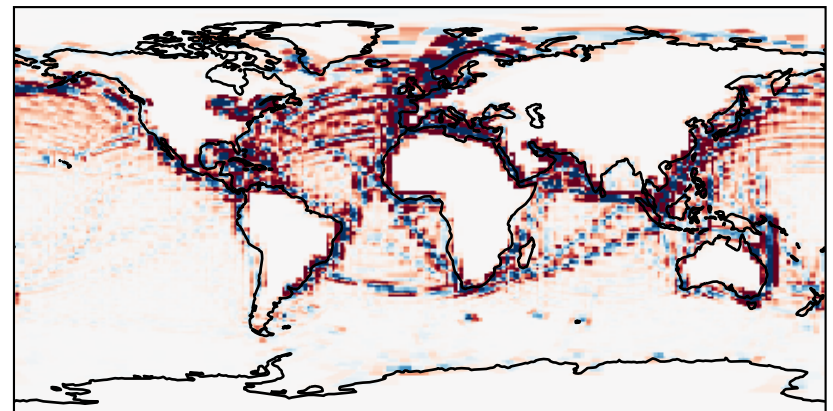
GCHP_14.0.0 (Dev)
c24



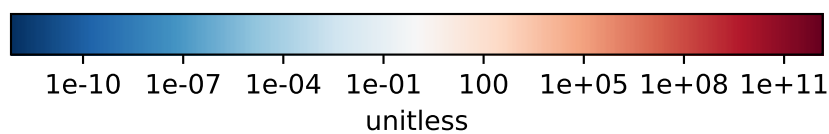
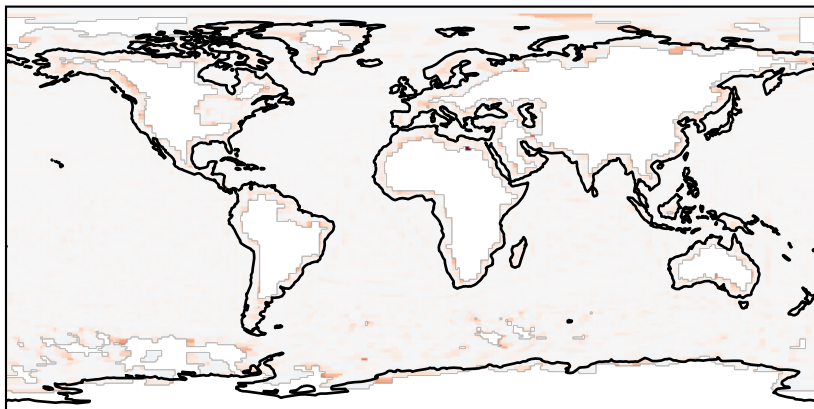
Difference (1x1.25)
Dev - Ref, Dynamic Range



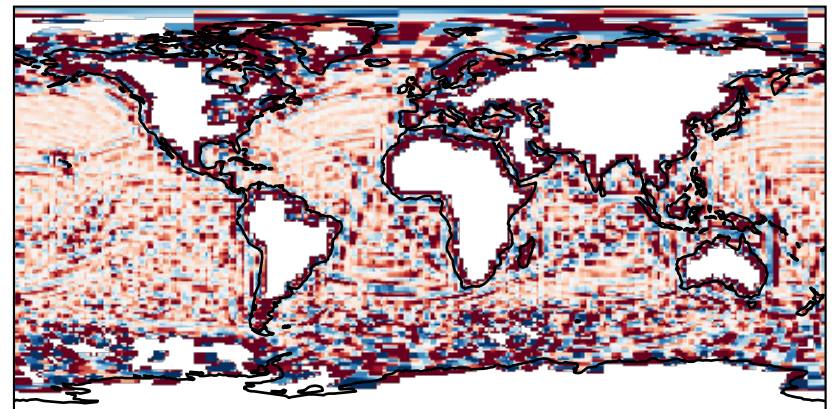
Difference (1x1.25)
Dev - Ref, Restricted Range [5%,95%]



Ratio (1x1.25)
Dev/Ref, Dynamic Range

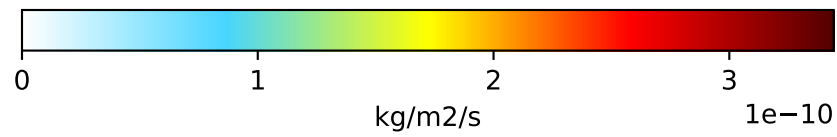
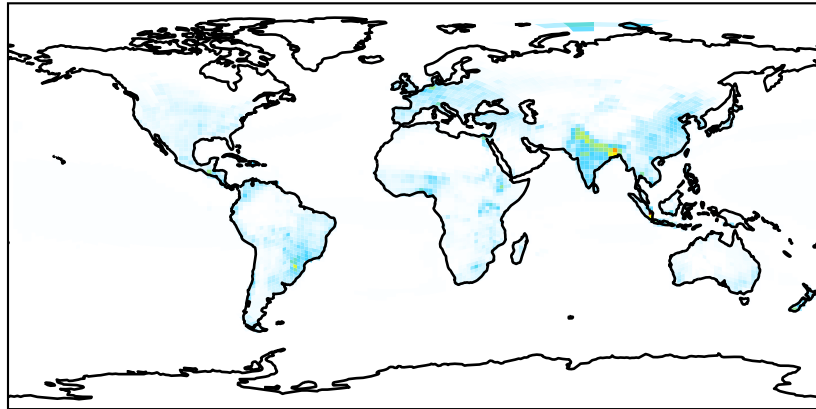


Ratio (1x1.25)
Dev/Ref, Fixed Range

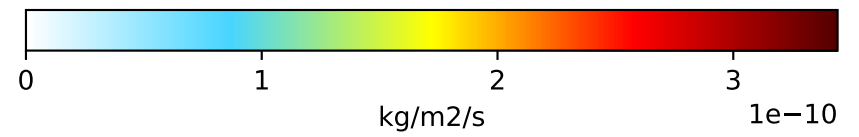
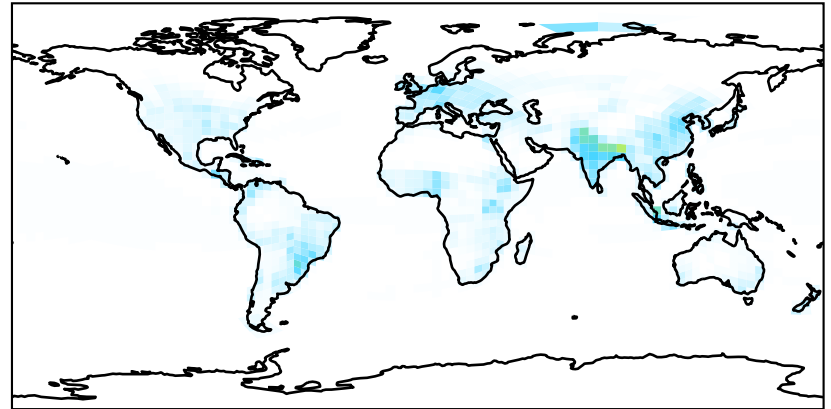


EmisNH3_Total (Oct2019)

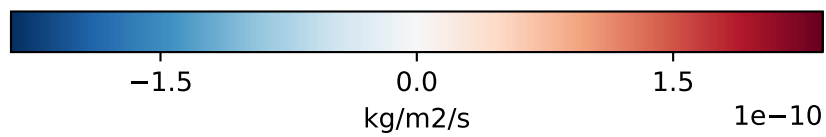
GCHP_13.0.0 (Ref)
c48



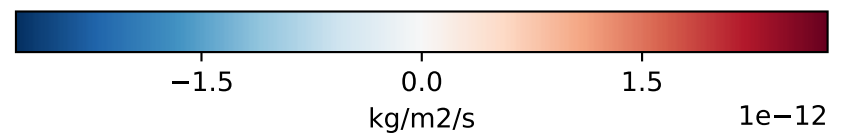
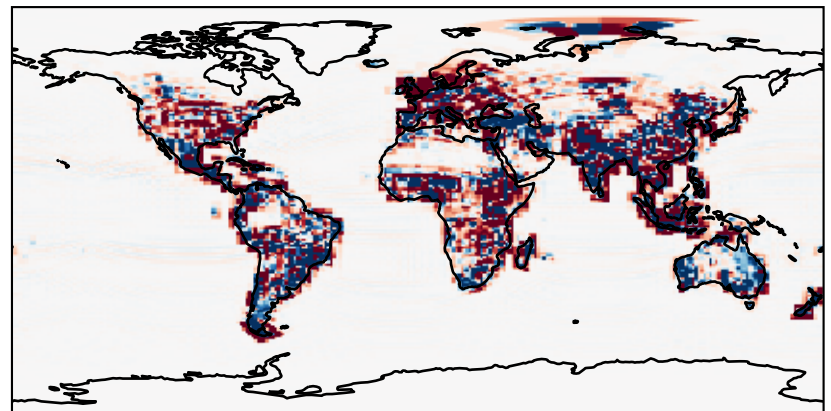
GCHP_14.0.0 (Dev)
c24



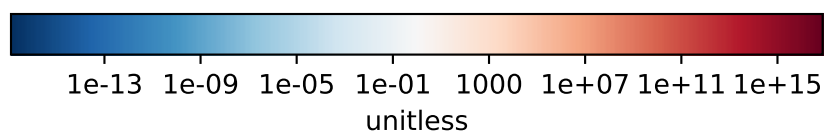
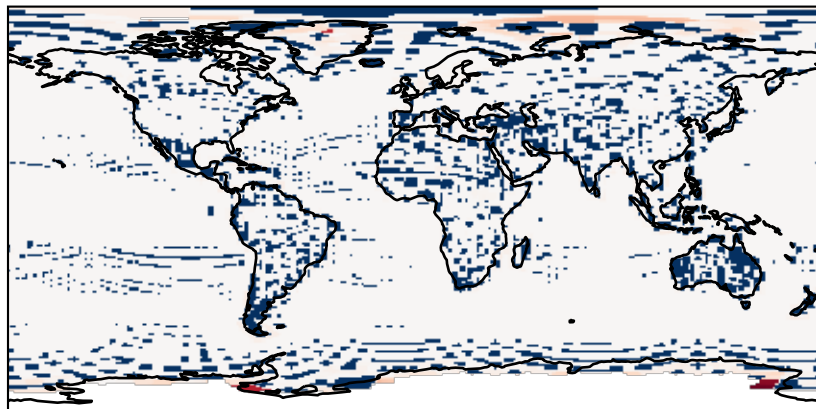
Difference (1x1.25)
Dev - Ref, Dynamic Range



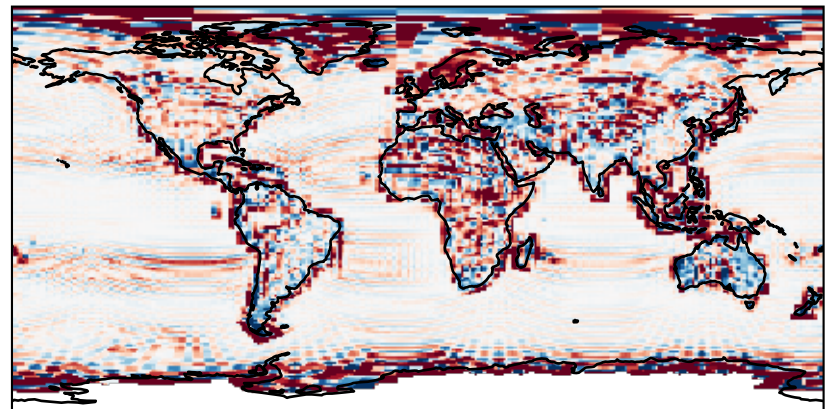
Difference (1x1.25)
Dev - Ref, Restricted Range [5%,95%]



Ratio (1x1.25)
Dev/Ref, Dynamic Range

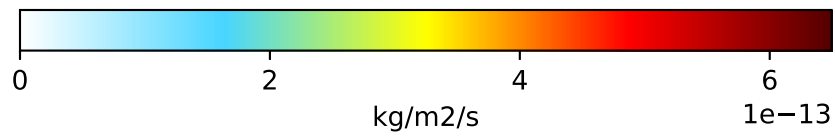
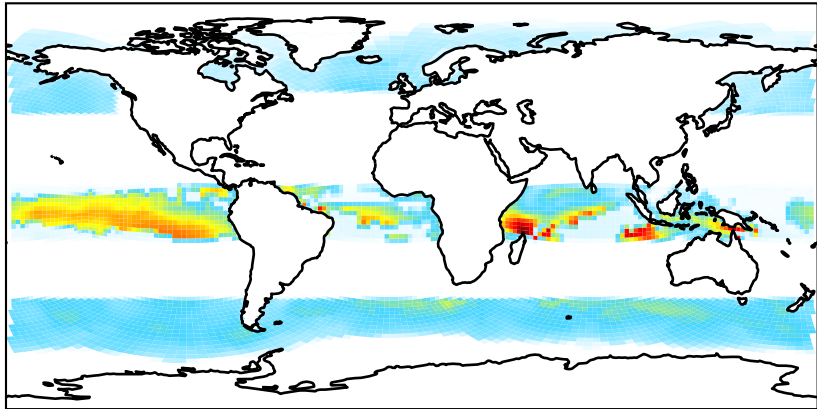


Ratio (1x1.25)
Dev/Ref, Fixed Range

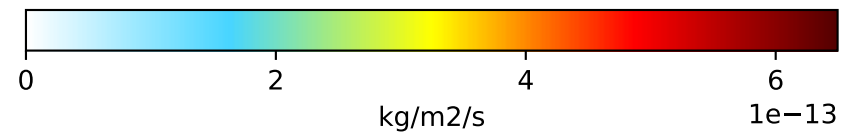
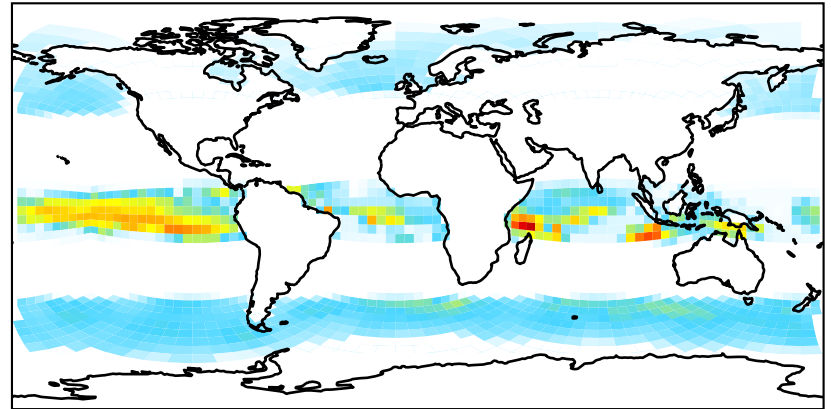


EmisMEN03_Ocean (Oct2019)

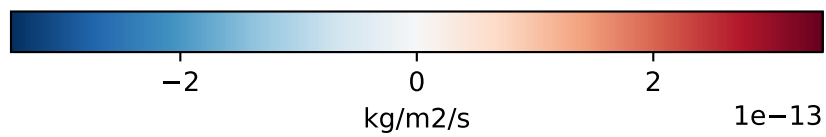
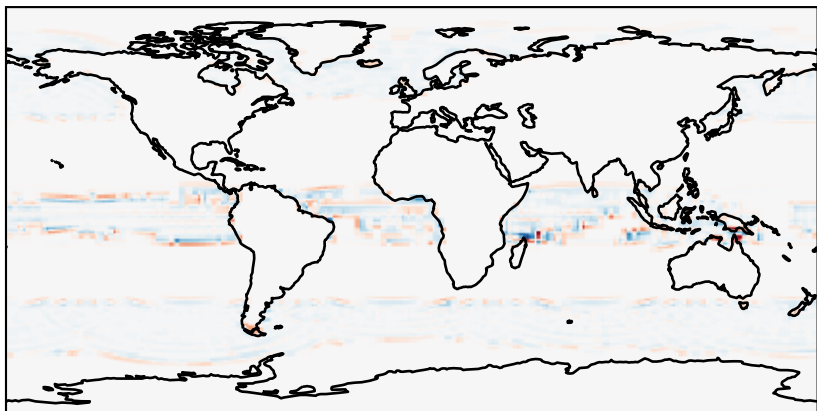
GCHP_13.0.0 (Ref)
c48



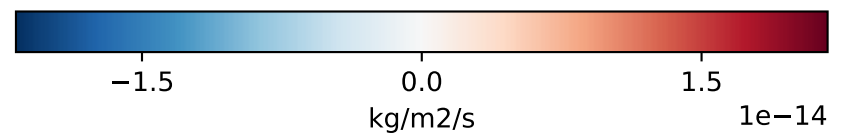
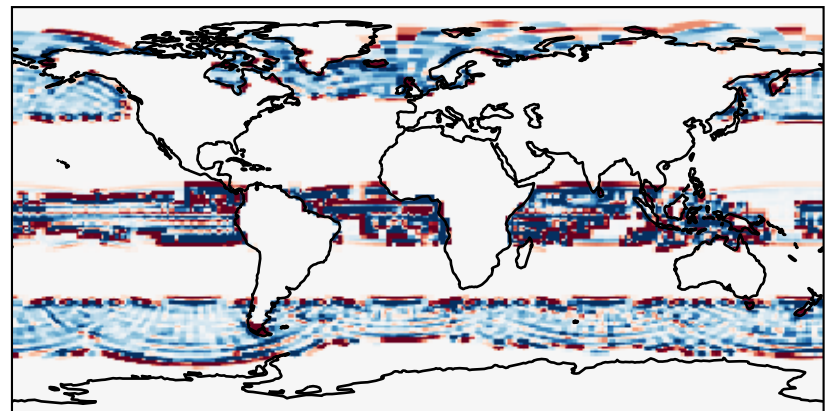
GCHP_14.0.0 (Dev)
c24



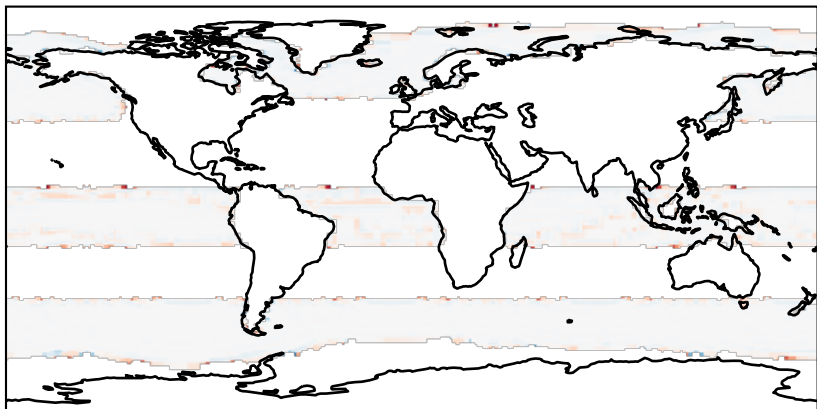
Difference (1x1.25)
Dev - Ref, Dynamic Range



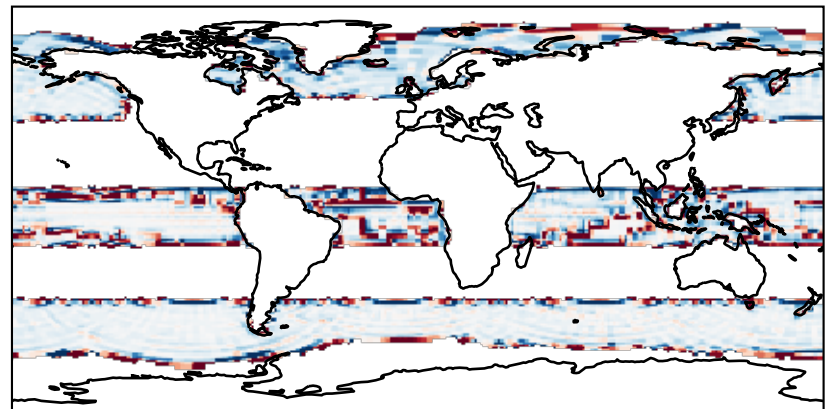
Difference (1x1.25)
Dev - Ref, Restricted Range [5%,95%]



Ratio (1x1.25)
Dev/Ref, Dynamic Range

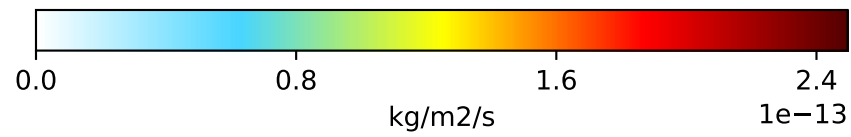
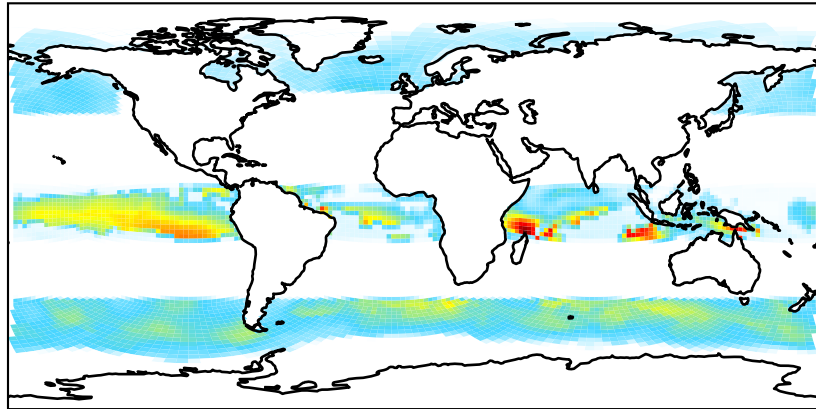


Ratio (1x1.25)
Dev/Ref, Fixed Range

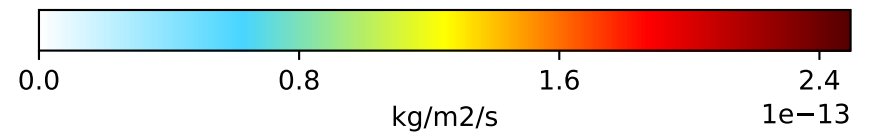
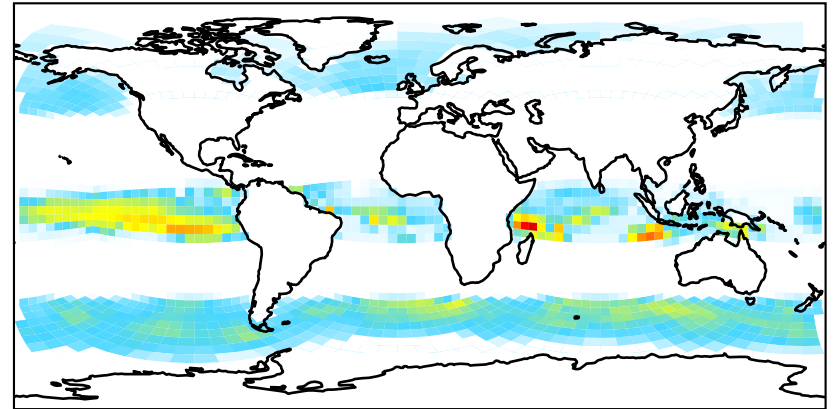


EmisETNO3_Ocean (Oct2019)

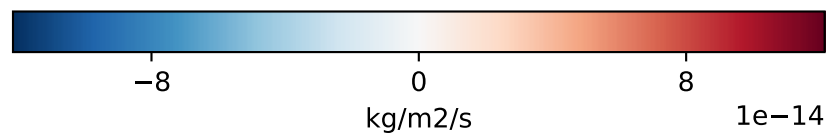
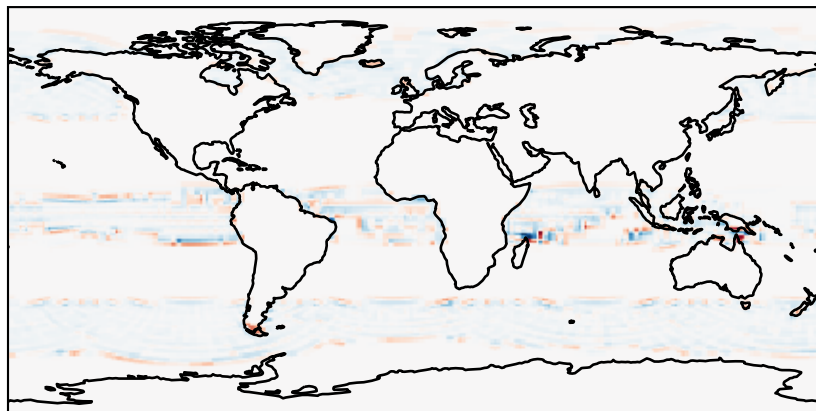
GCHP_13.0.0 (Ref)
c48



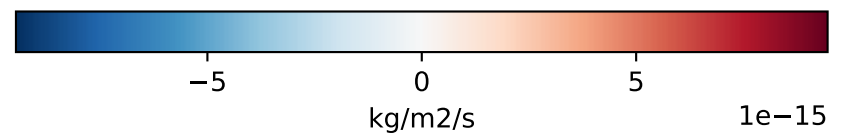
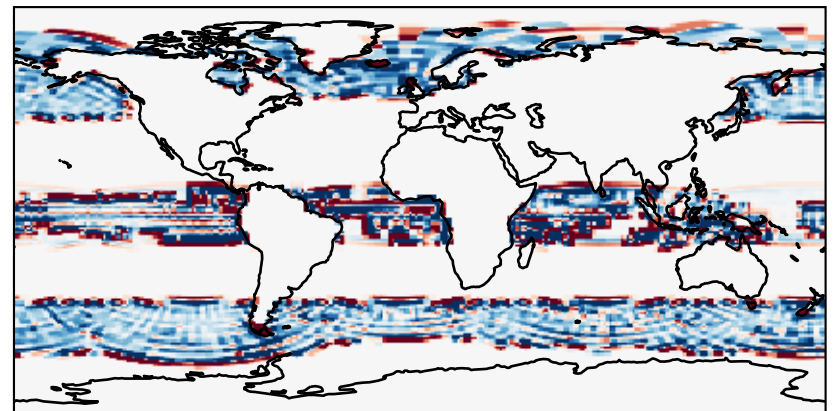
GCHP_14.0.0 (Dev)
c24



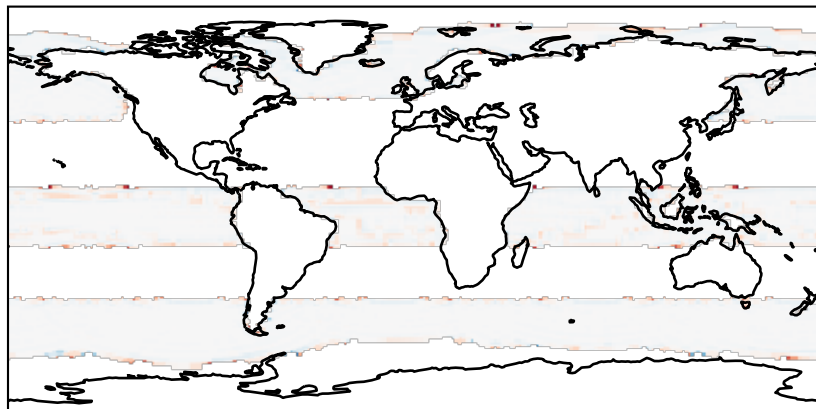
Difference (1x1.25)
Dev - Ref, Dynamic Range



Difference (1x1.25)
Dev - Ref, Restricted Range [5%,95%]



Ratio (1x1.25)
Dev/Ref, Dynamic Range



Ratio (1x1.25)
Dev/Ref, Fixed Range

