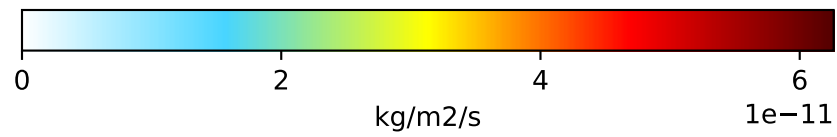
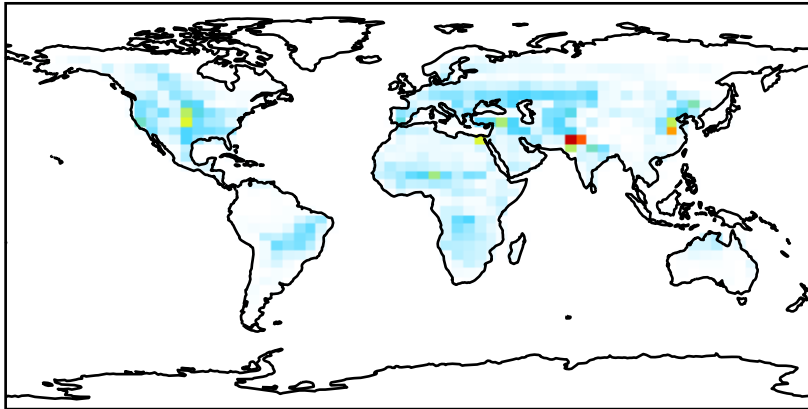
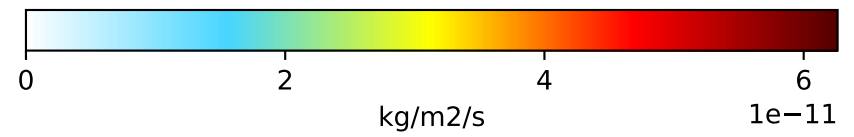
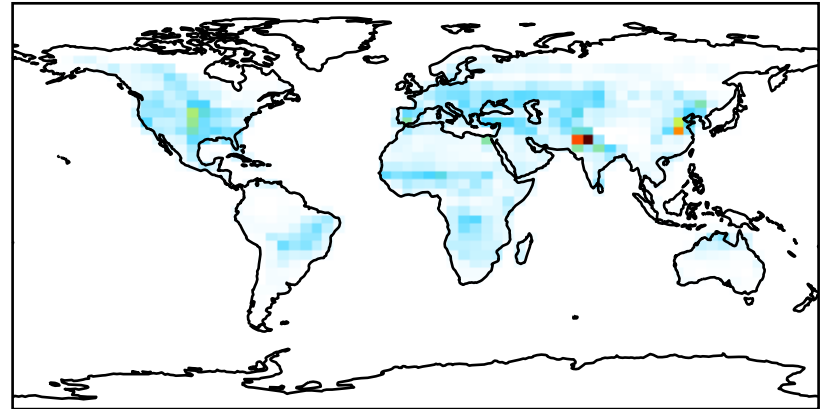


EmisNO_Soil

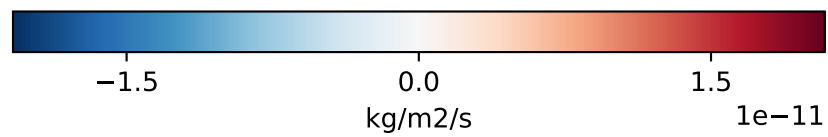
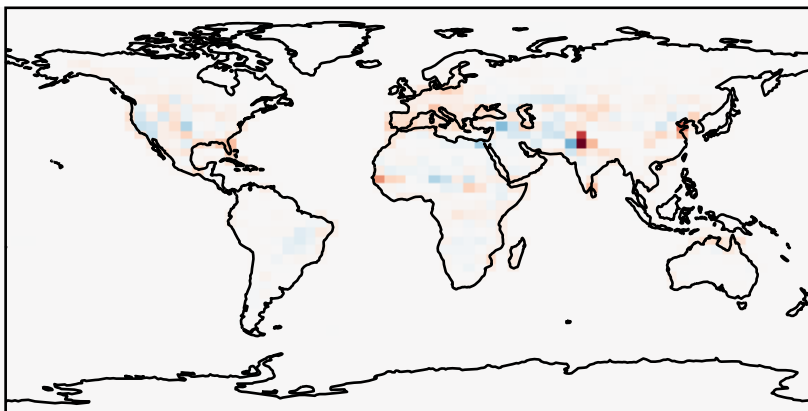
GC_12.3.0 (Ref)
4x5



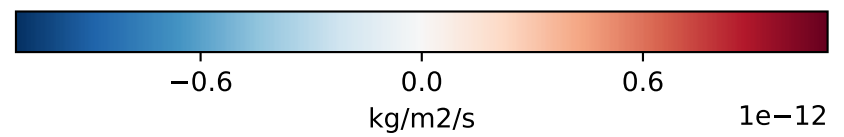
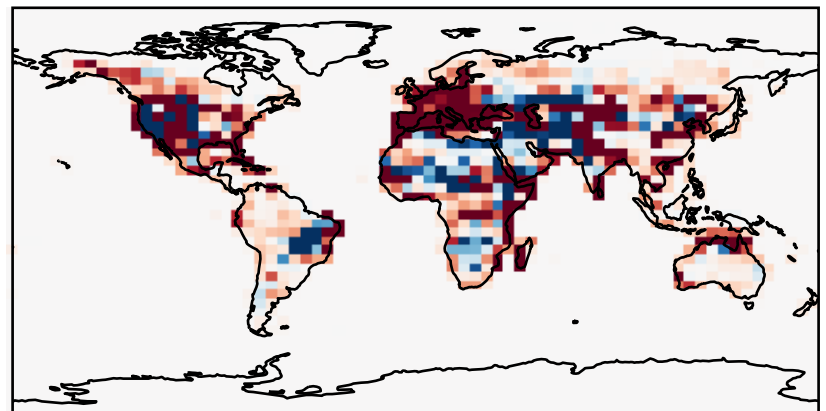
GC_12.5.0 (Dev)
4x5



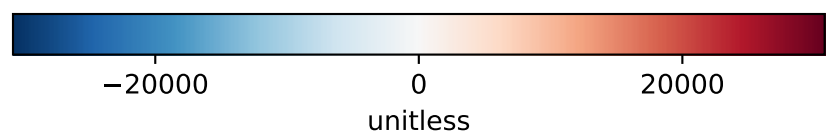
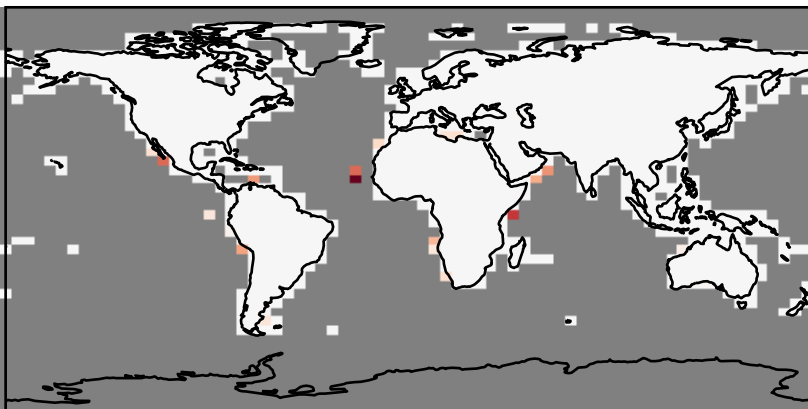
Difference
Dev - Ref, Dynamic Range



Difference
Dev - Ref, Restricted Range [5%,95%]



Fractional Difference
(Dev-Ref)/Ref, Dynamic Range



Fractional Difference
(Dev-Ref)/Ref, Fixed Range

