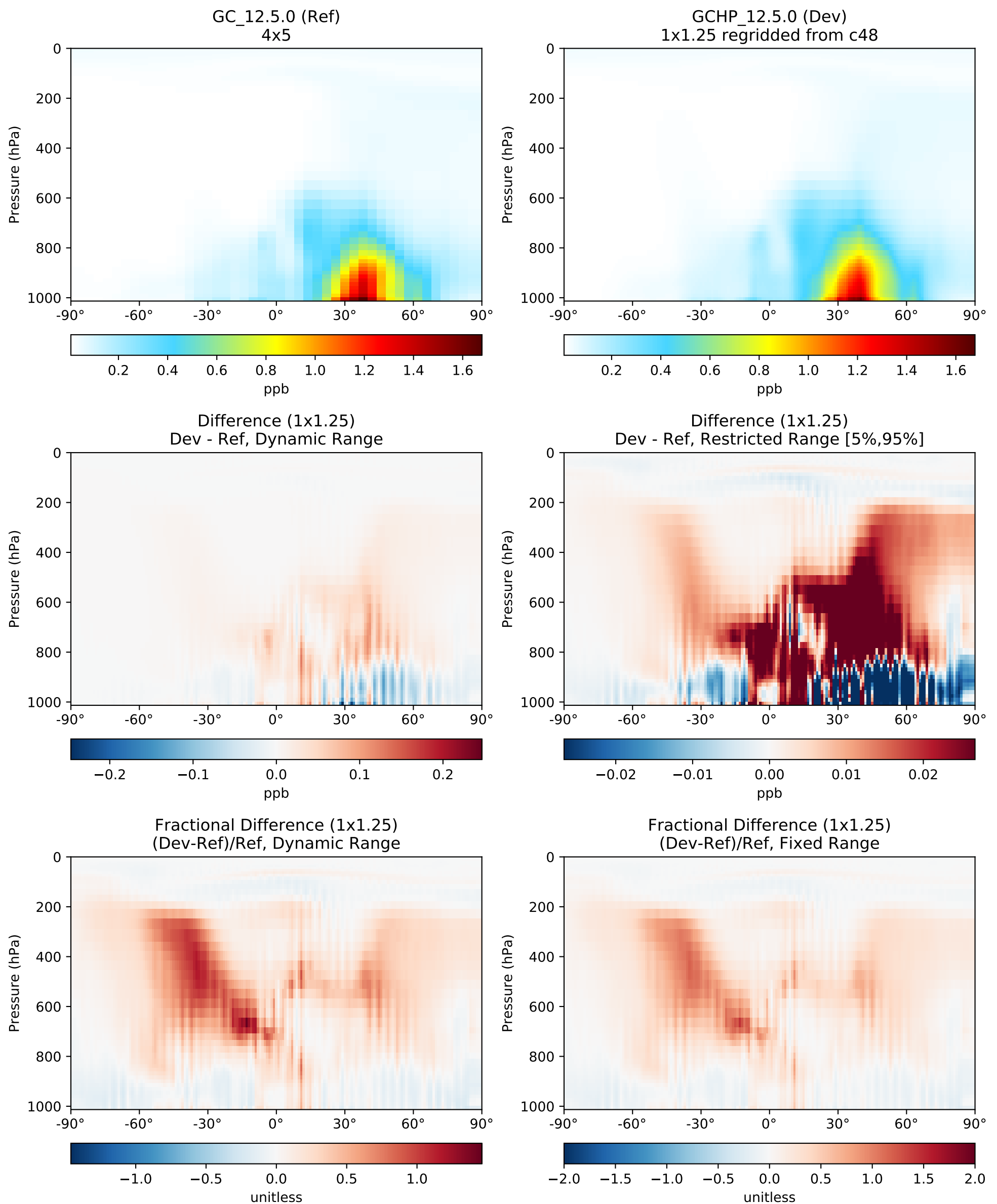
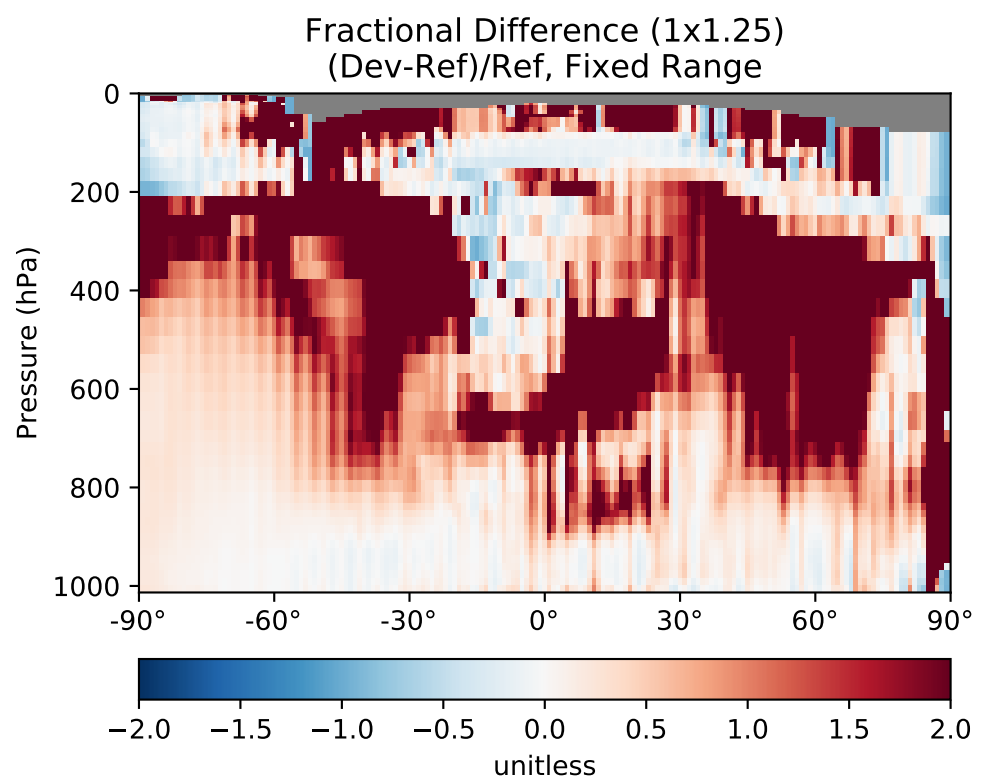
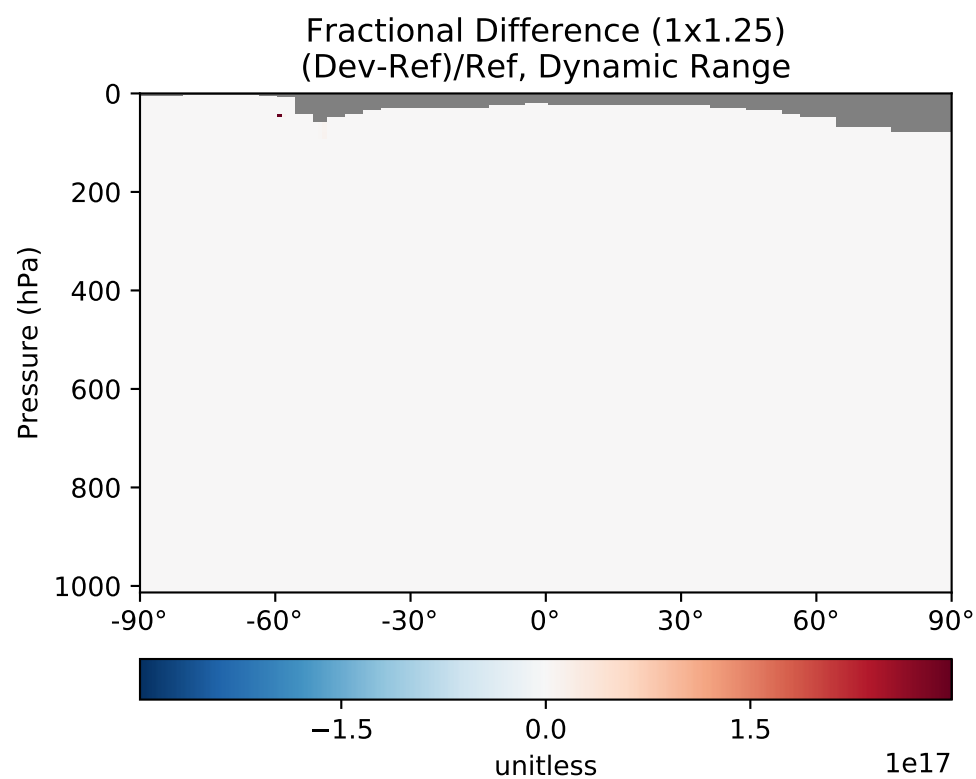
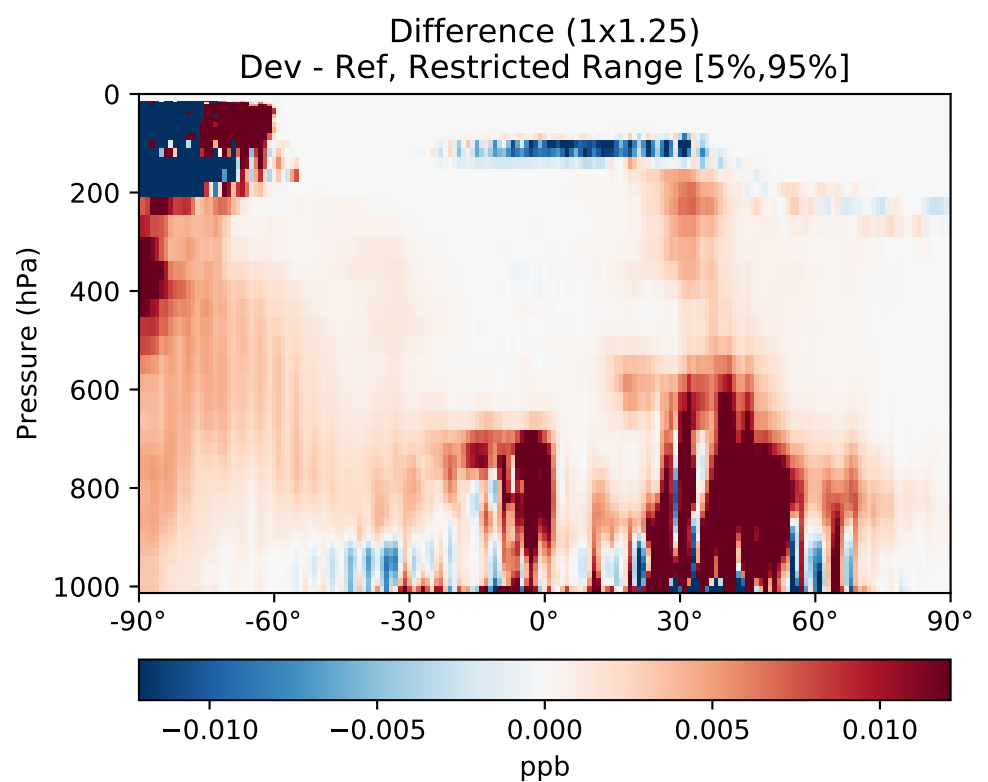
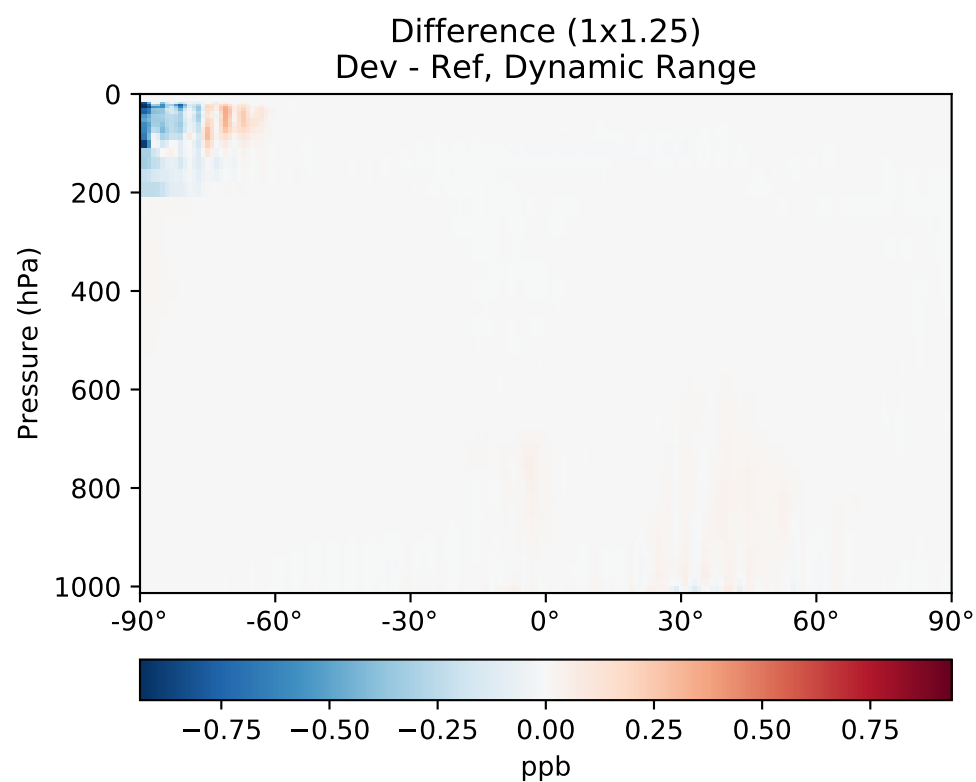
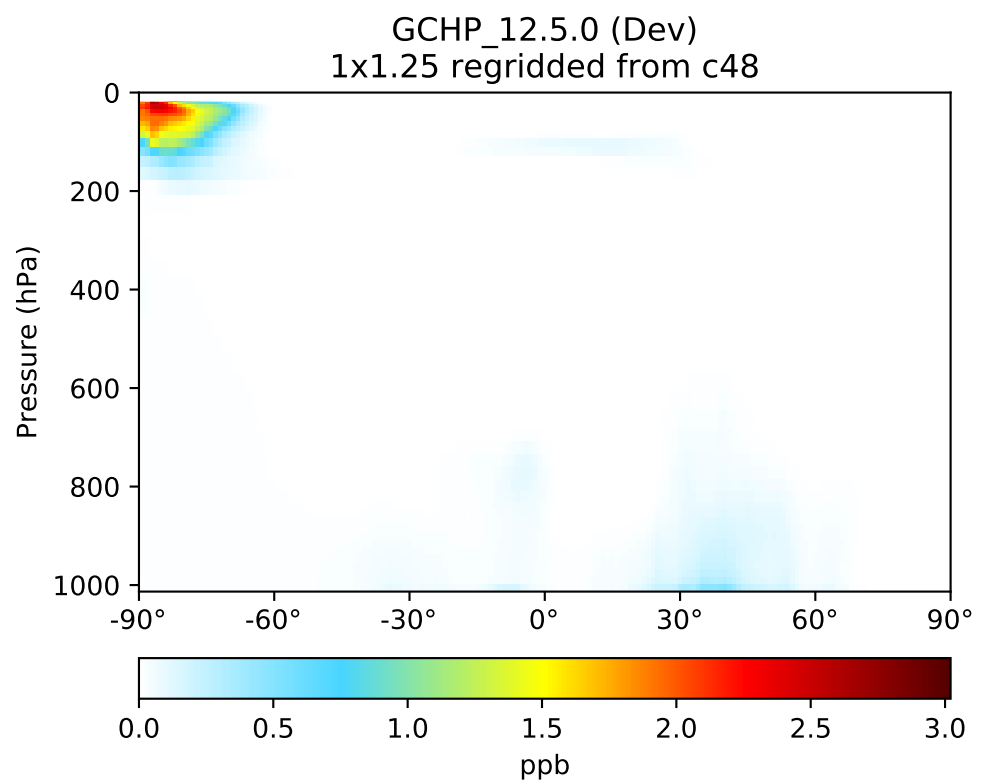
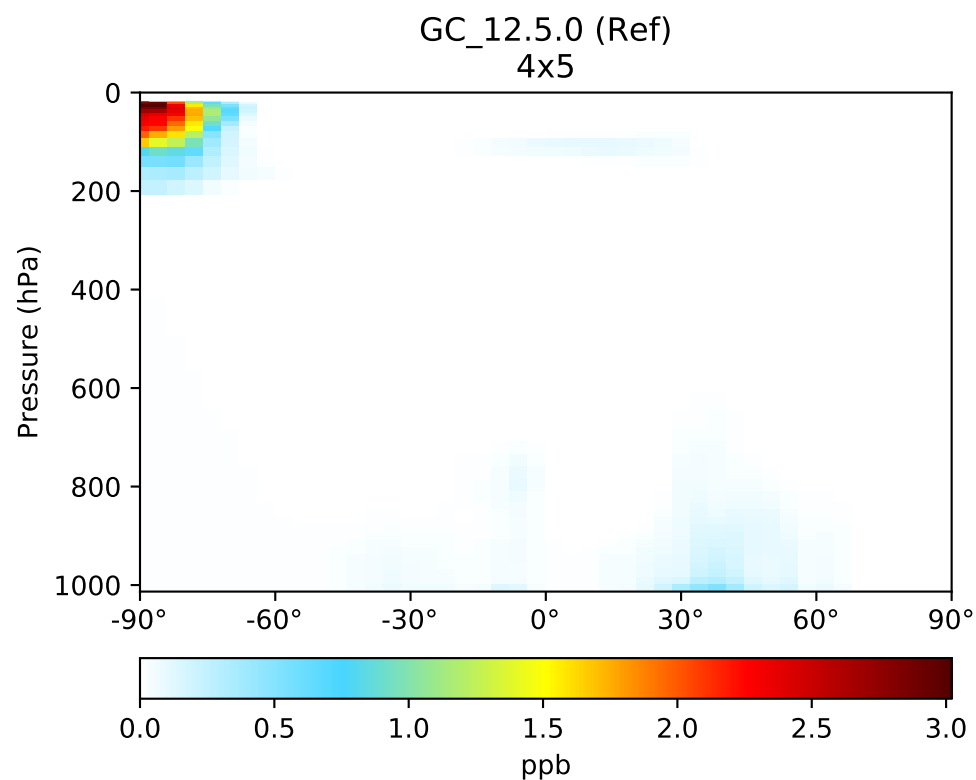


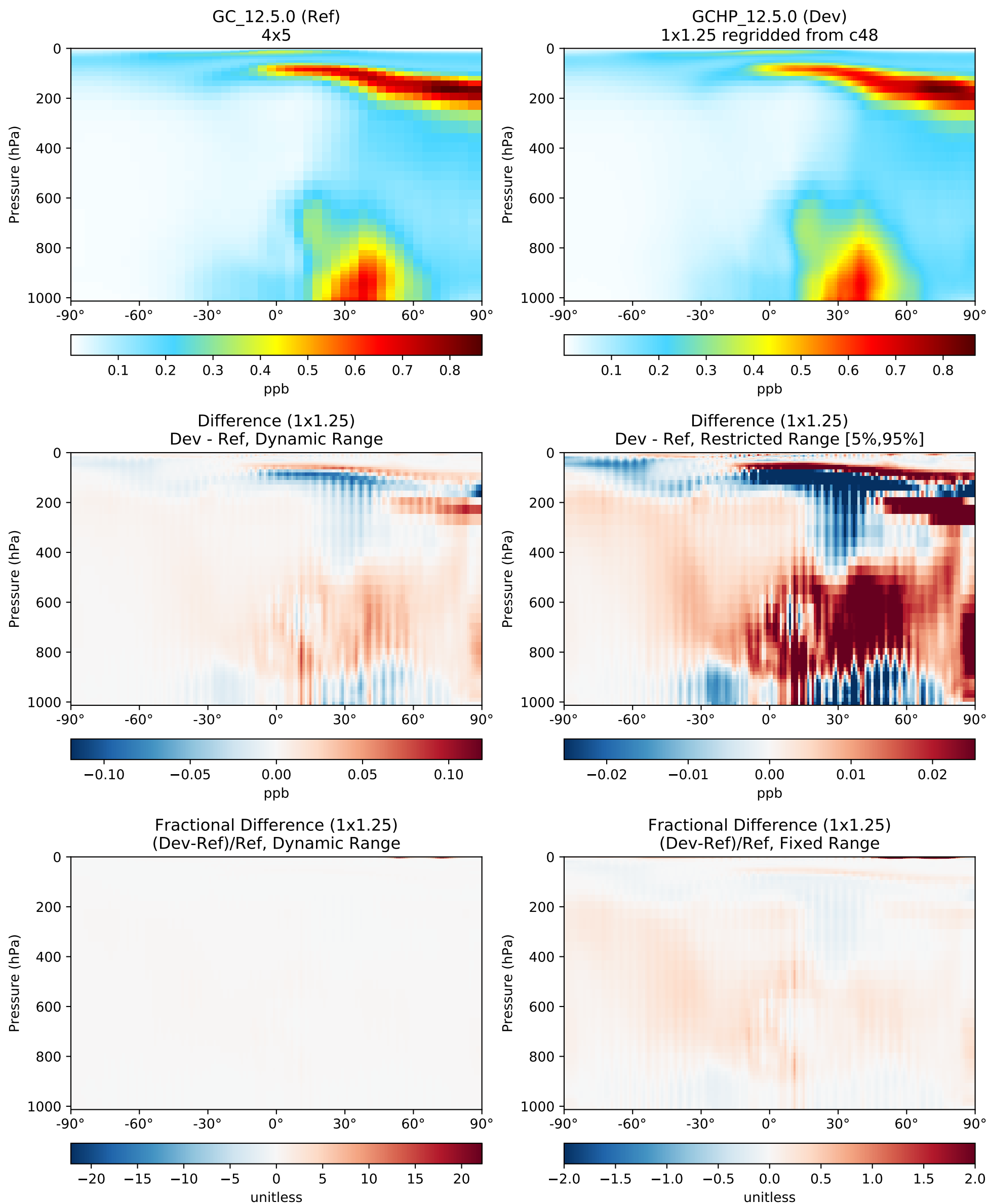
# SpeciesConc\_NH4, Zonal Mean



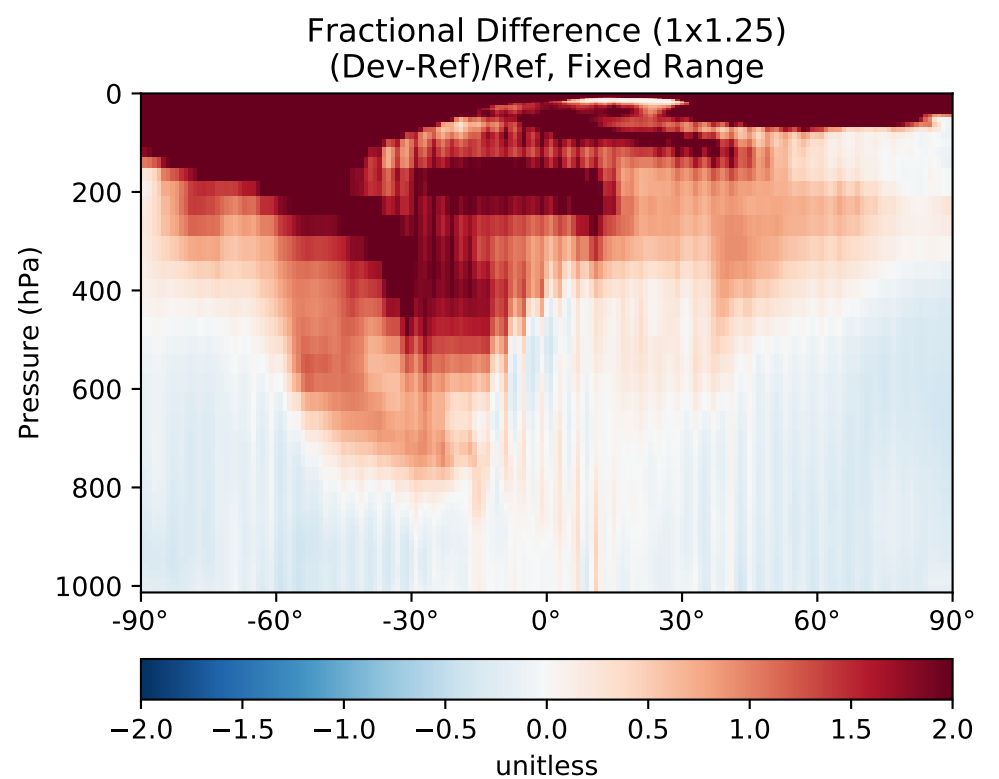
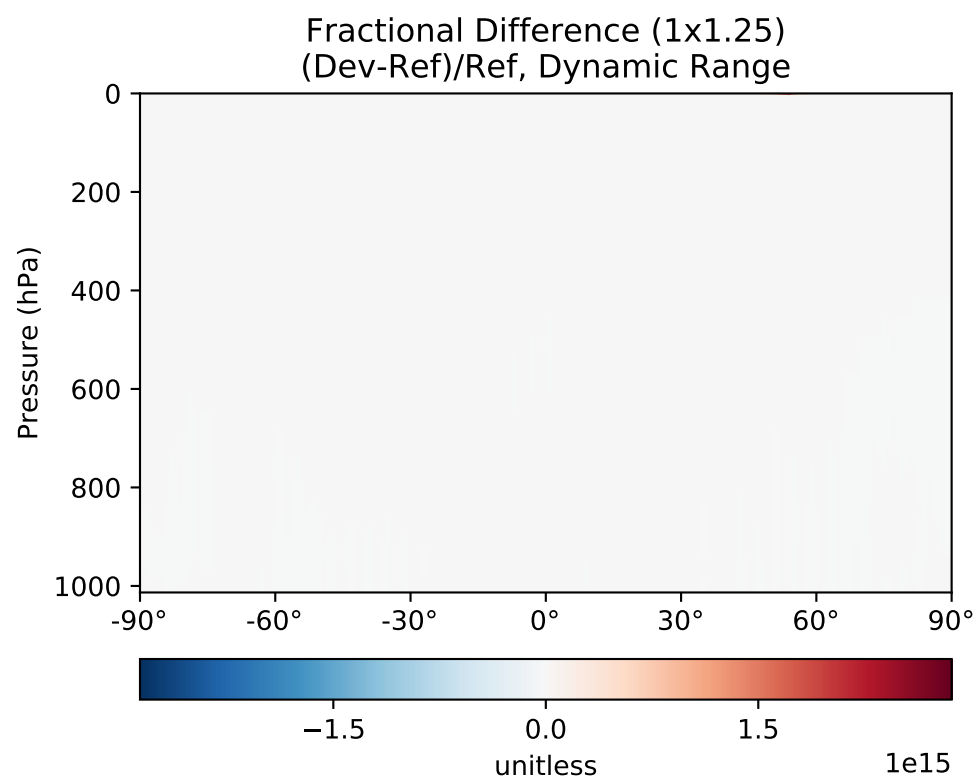
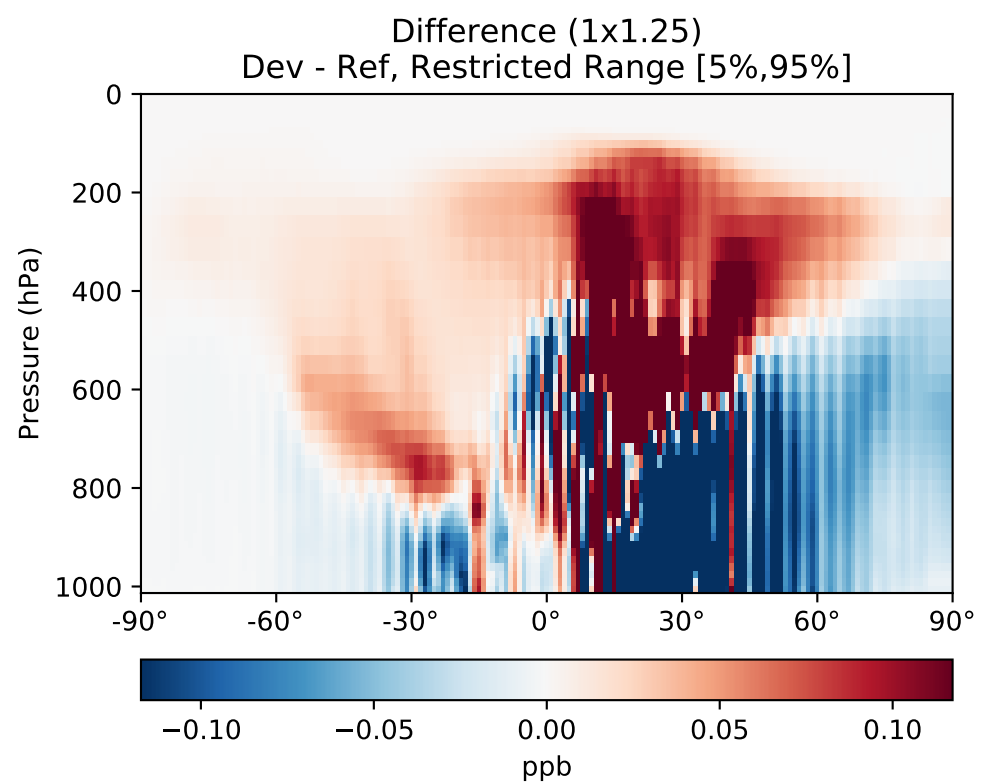
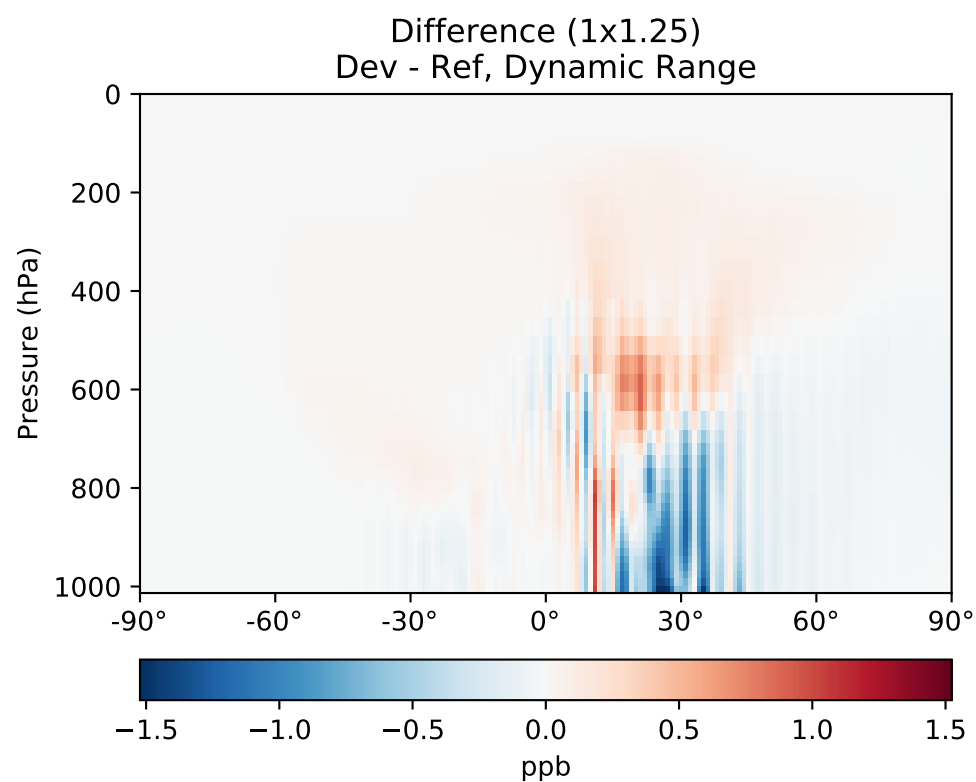
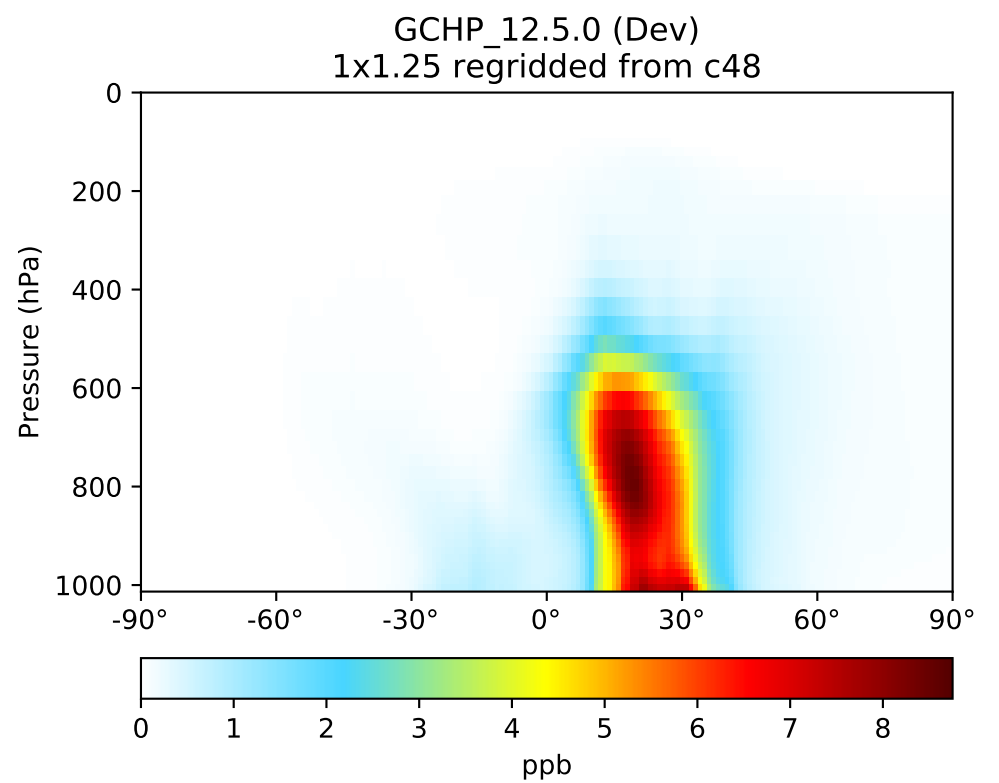
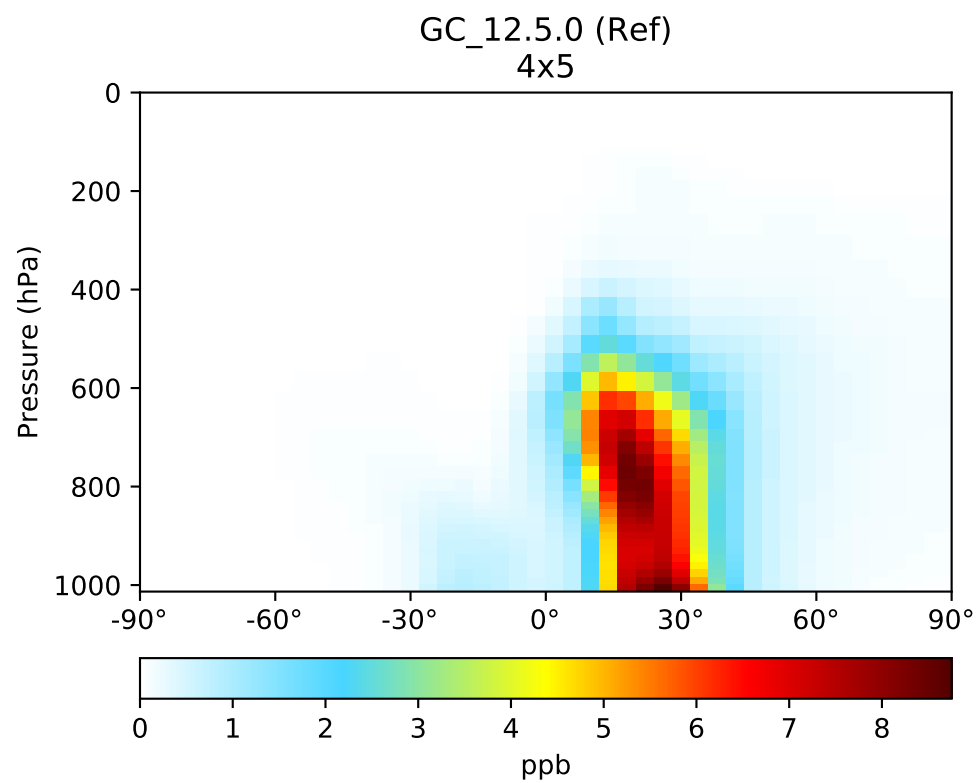
# SpeciesConc\_NIT, Zonal Mean



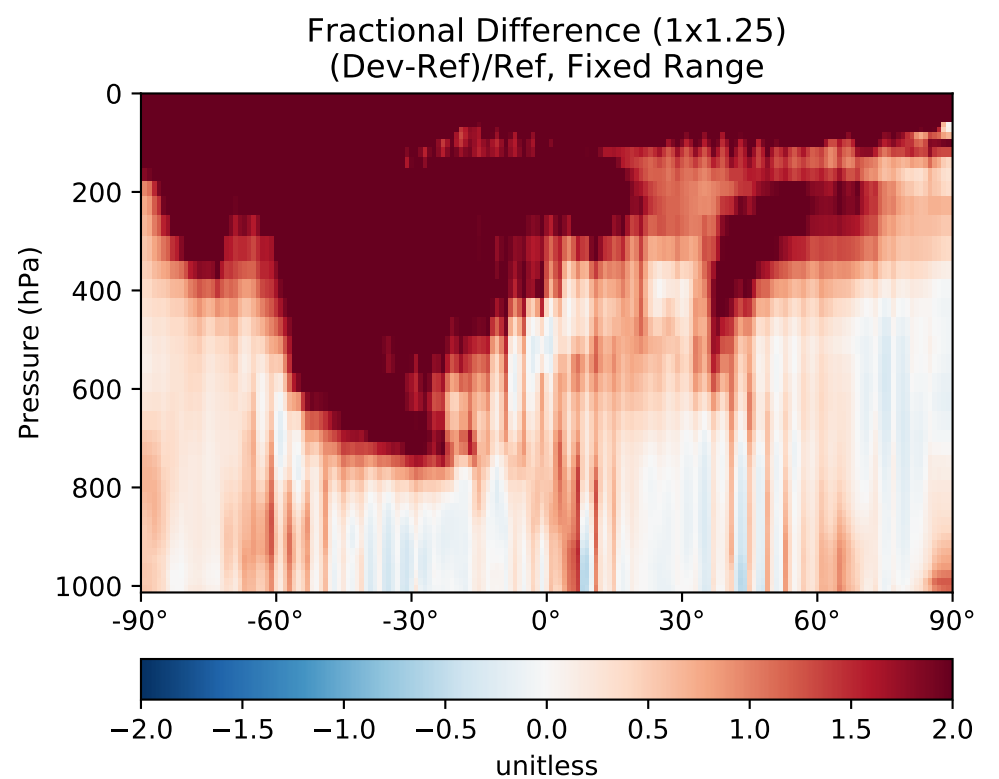
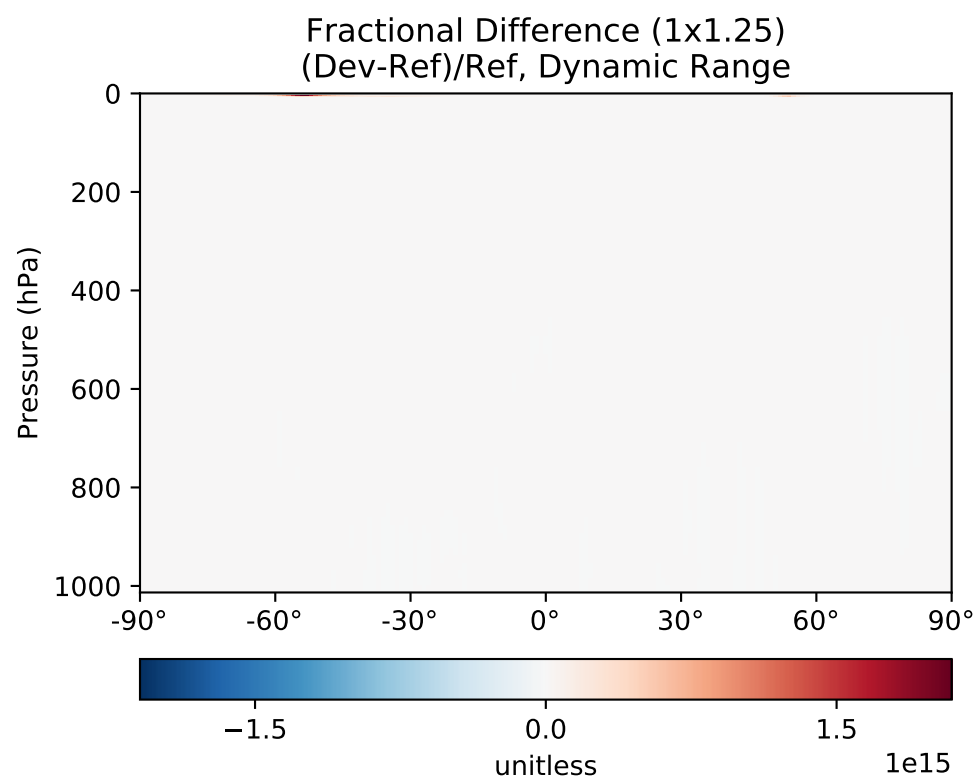
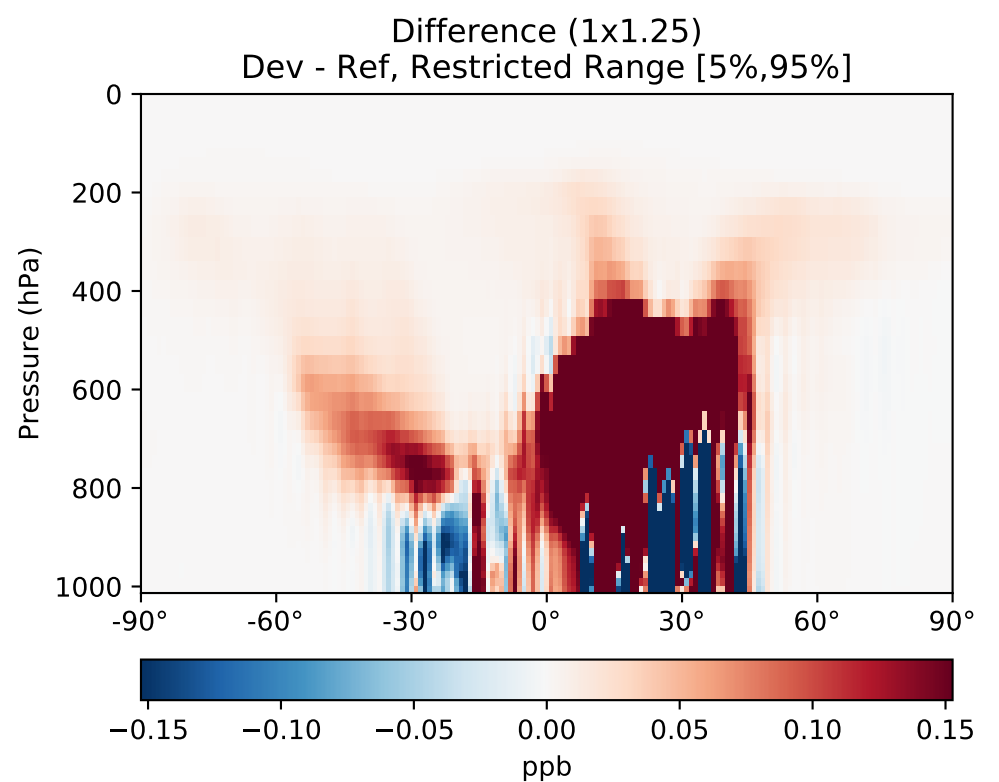
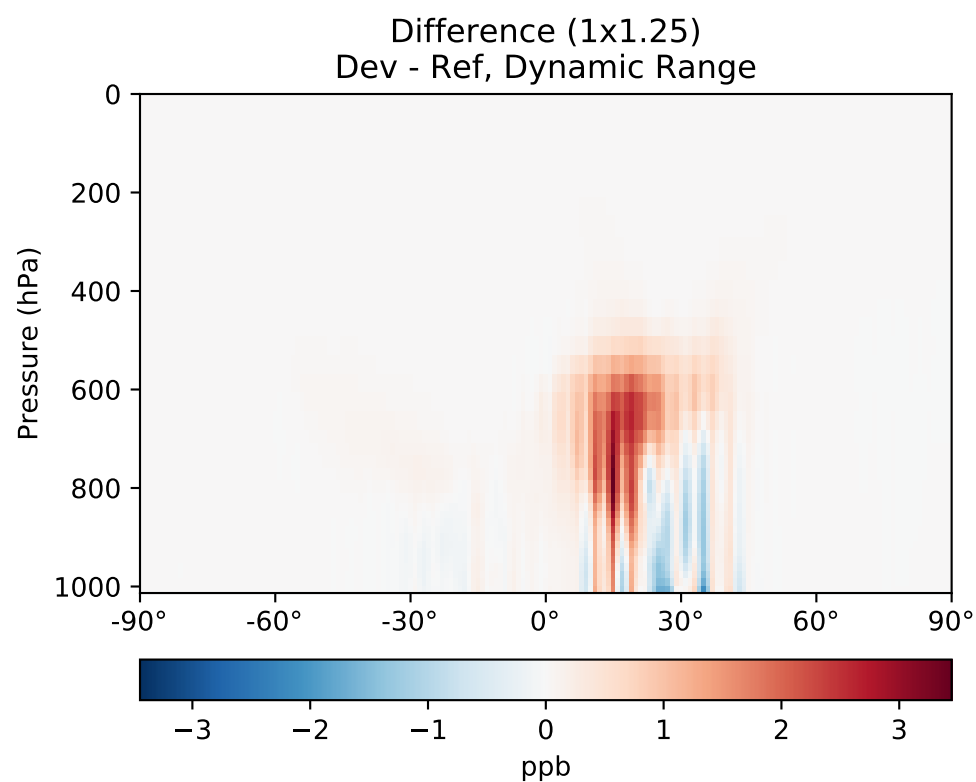
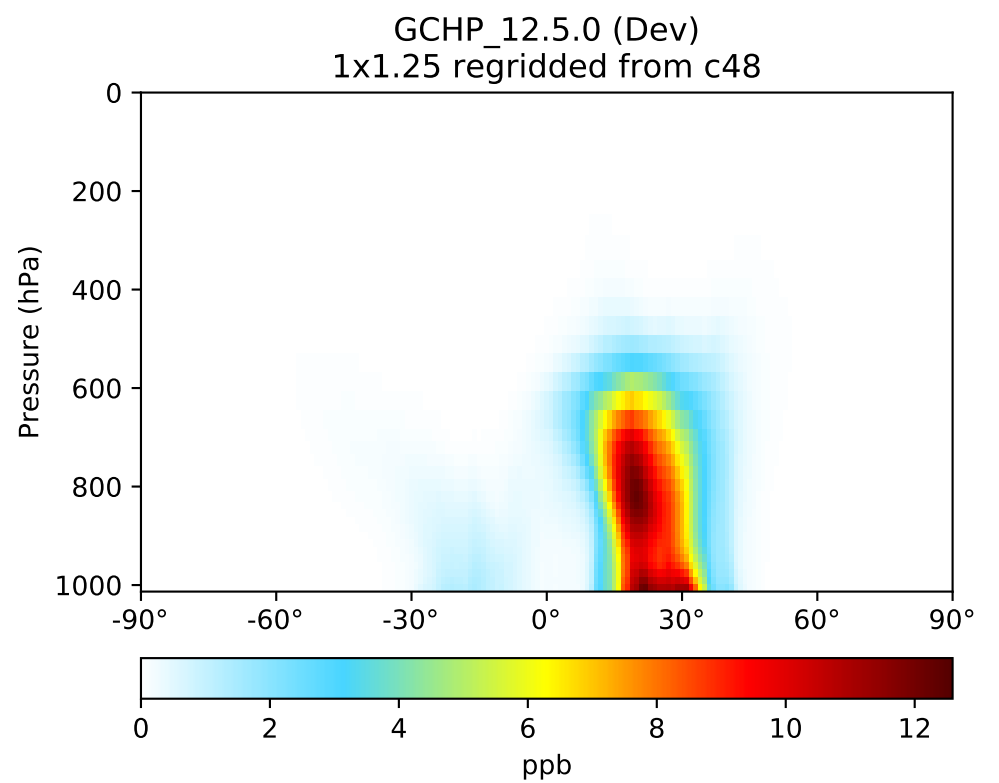
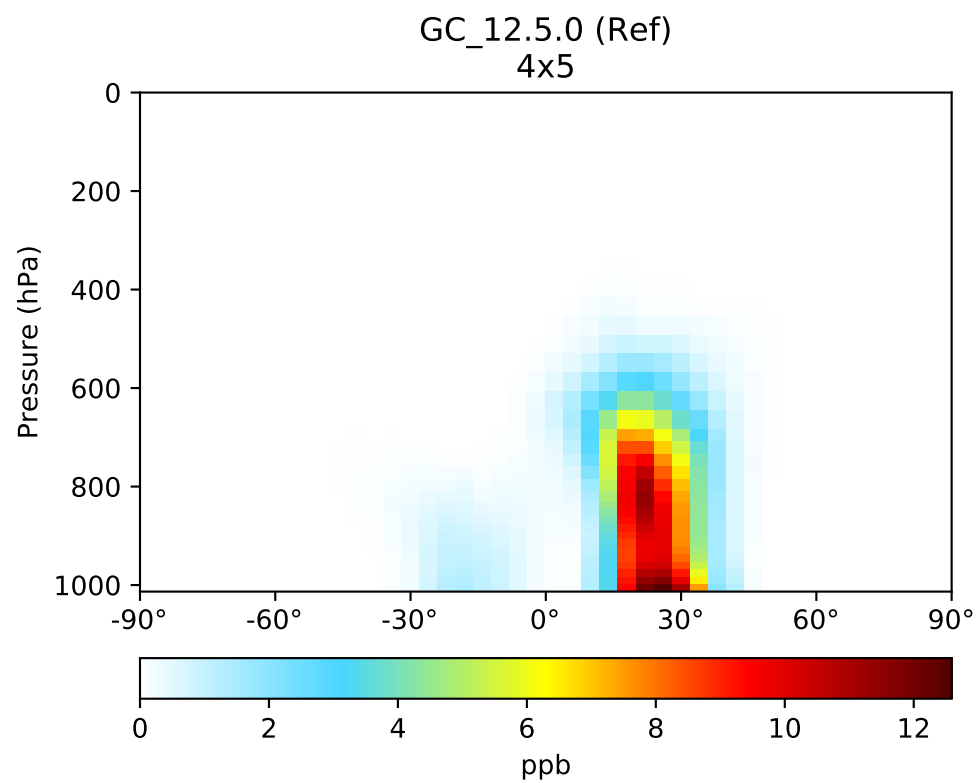
# SpeciesConc\_SO4, Zonal Mean



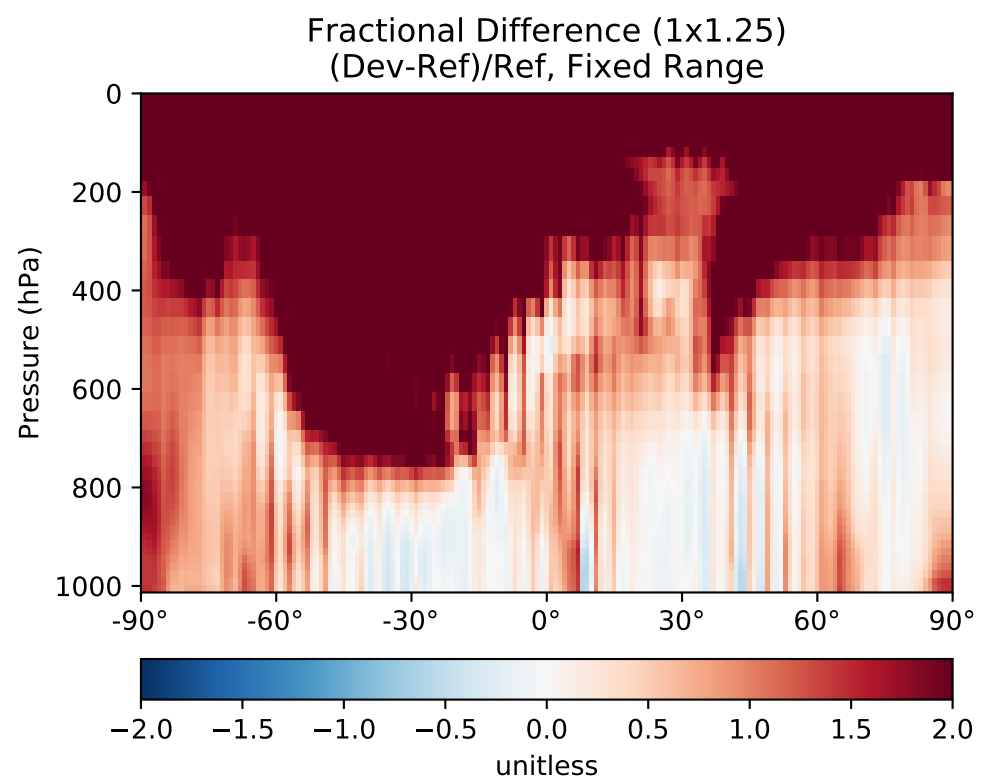
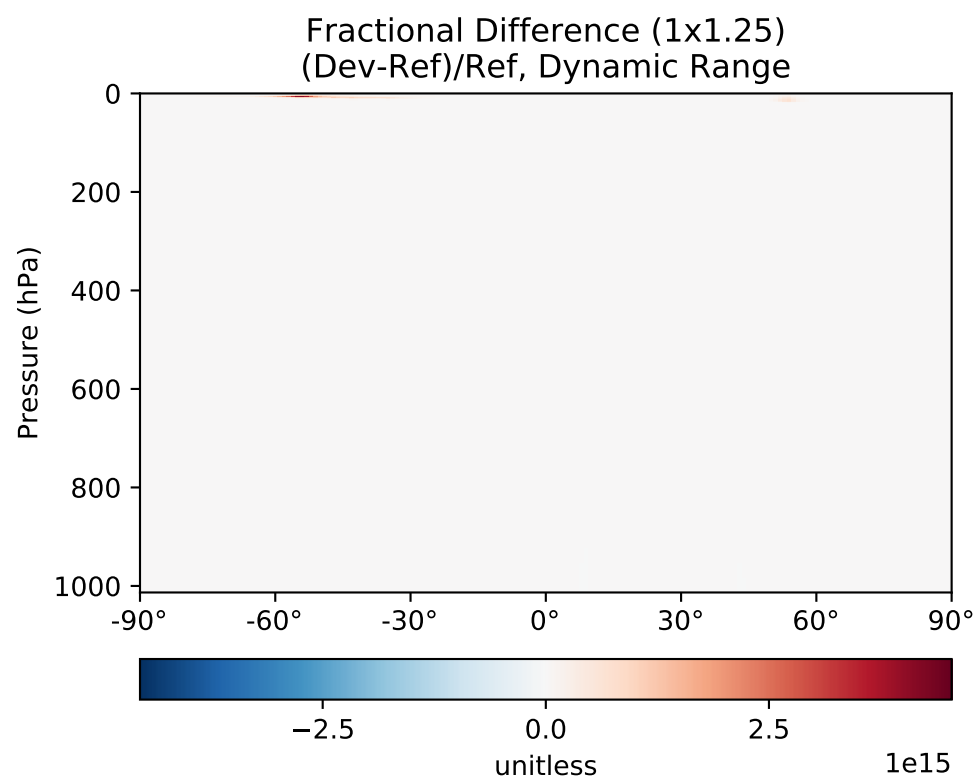
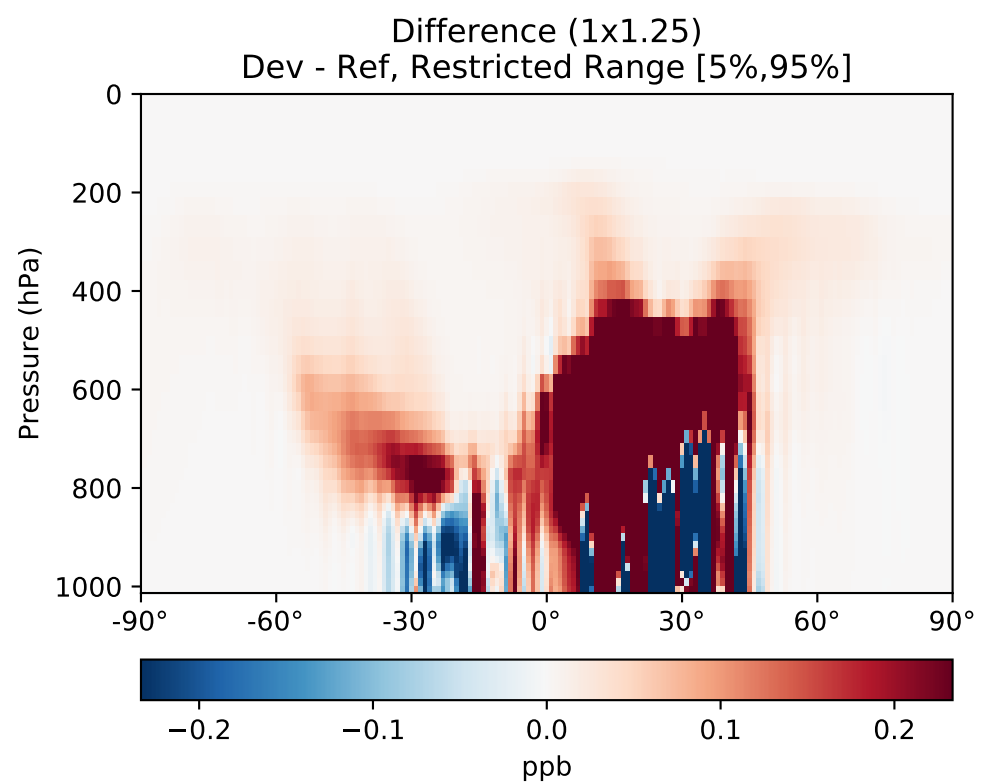
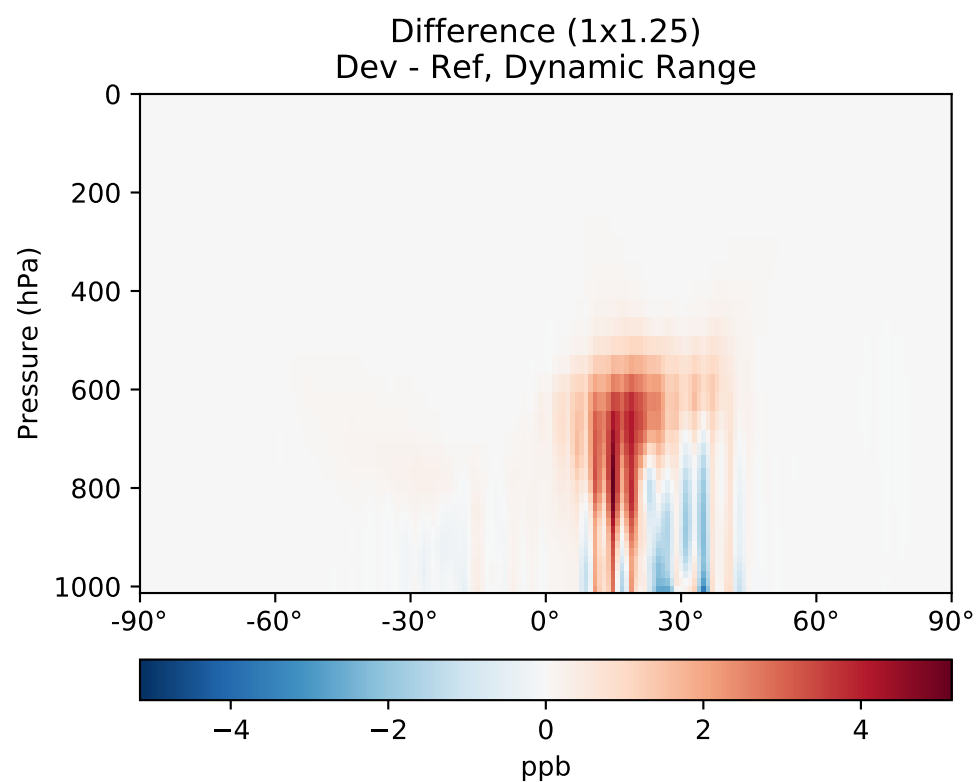
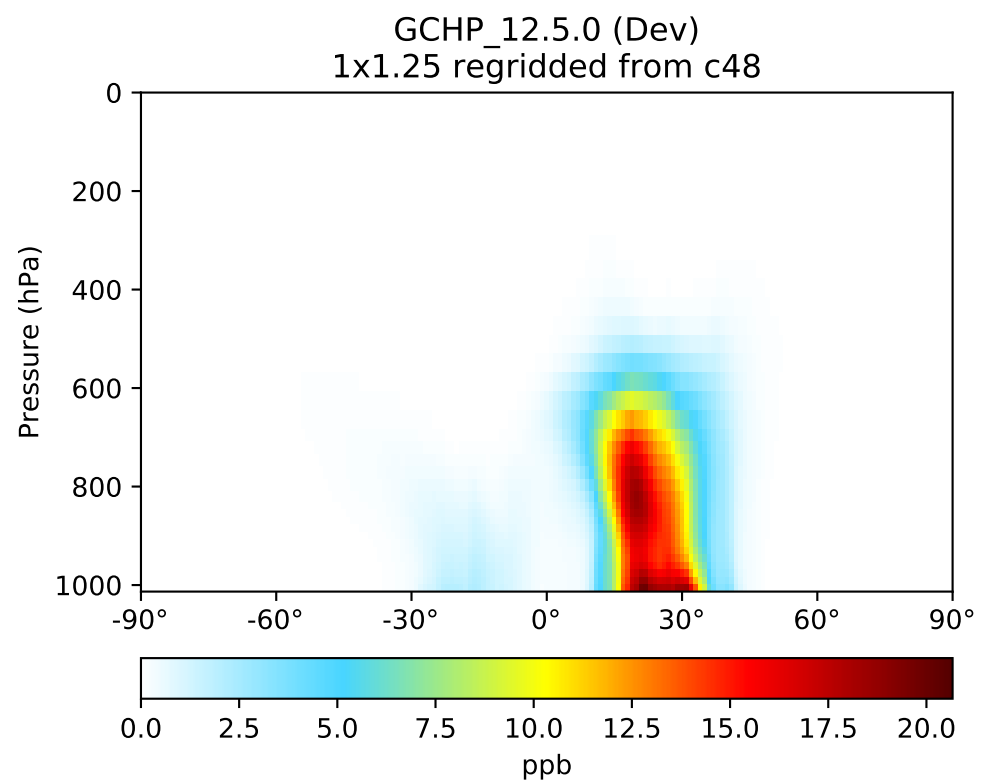
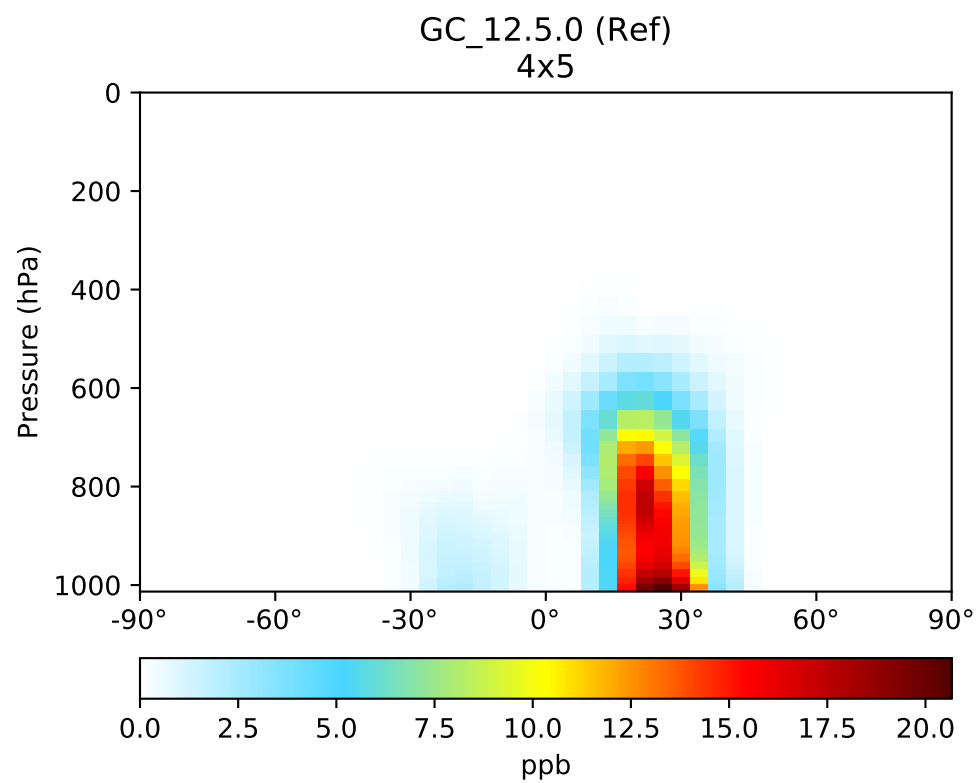
# SpeciesConc\_DST1, Zonal Mean



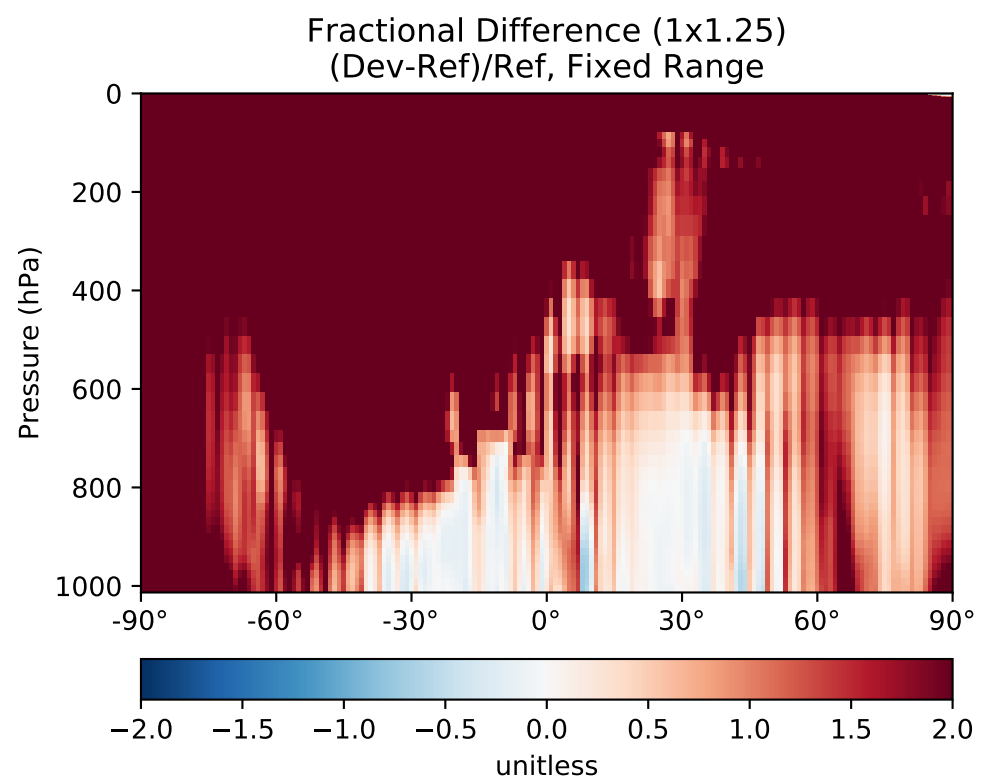
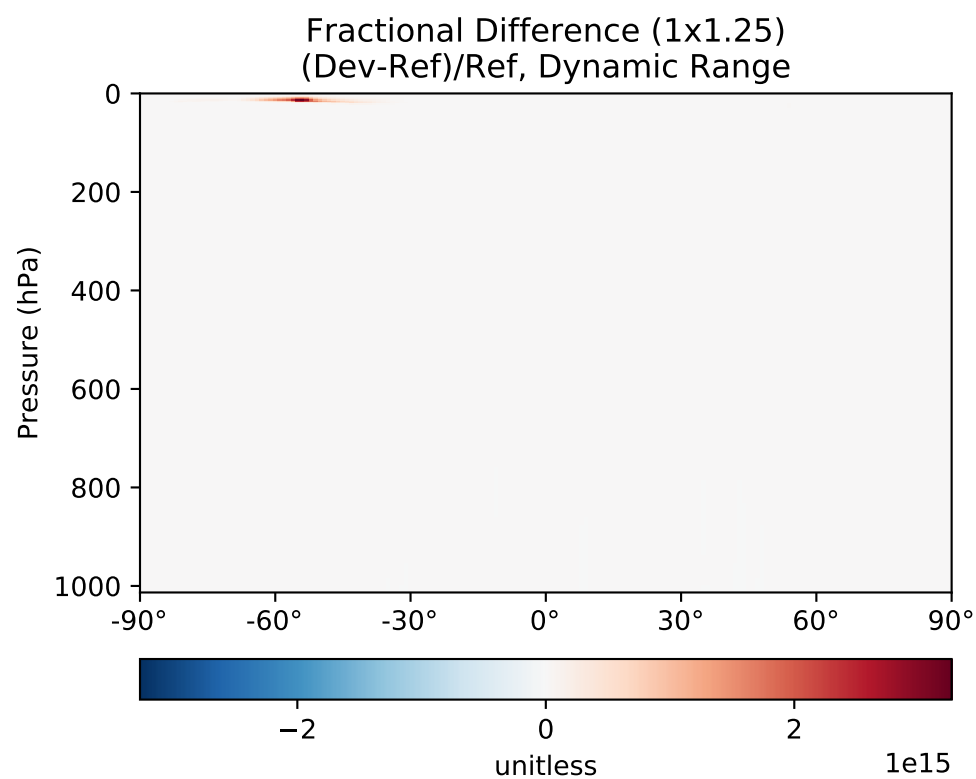
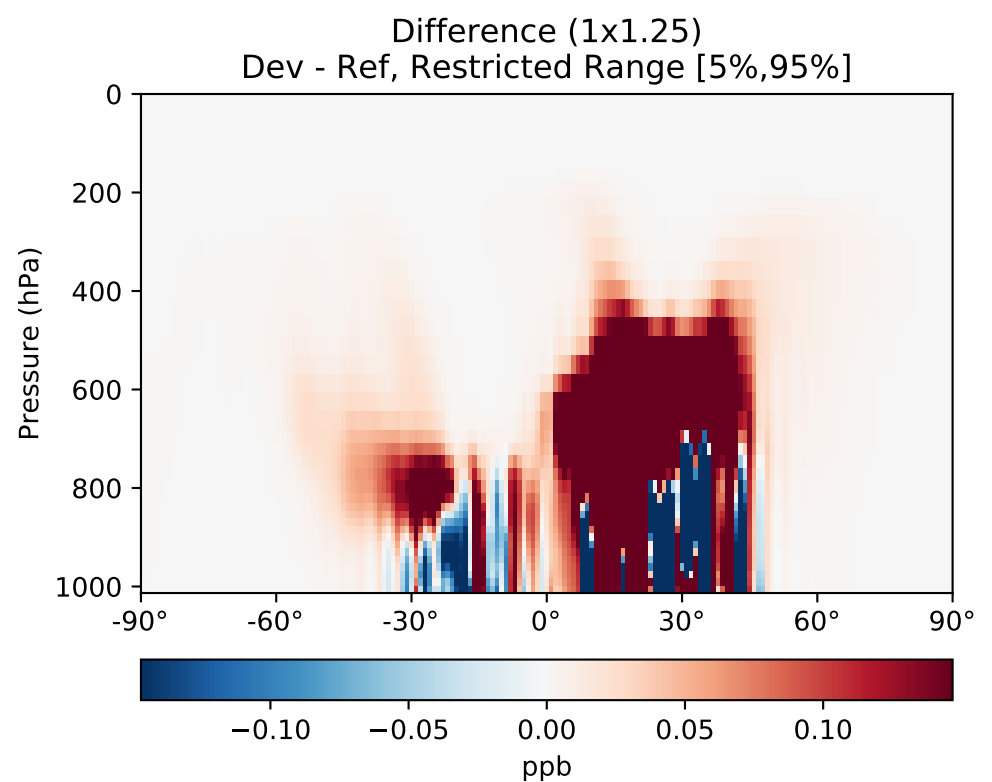
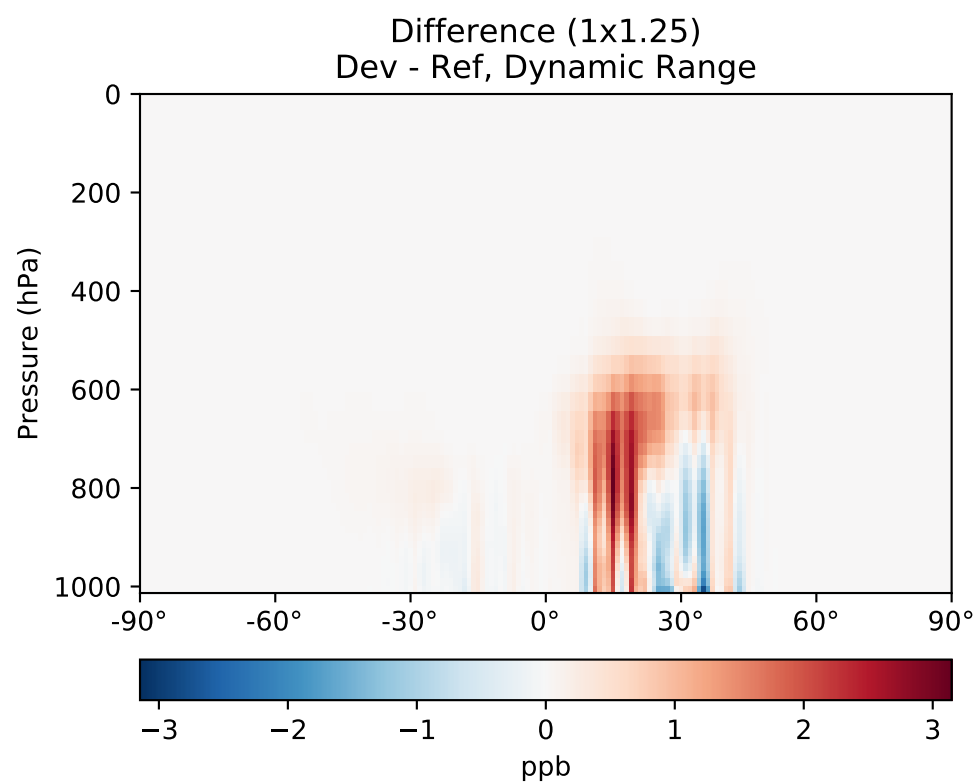
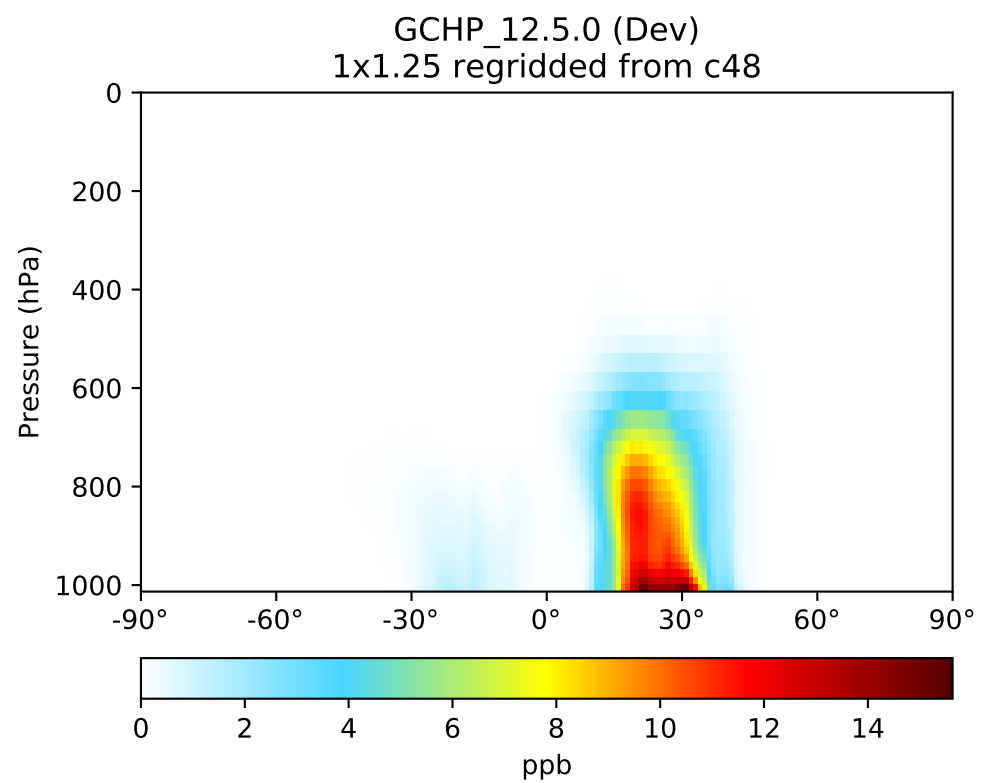
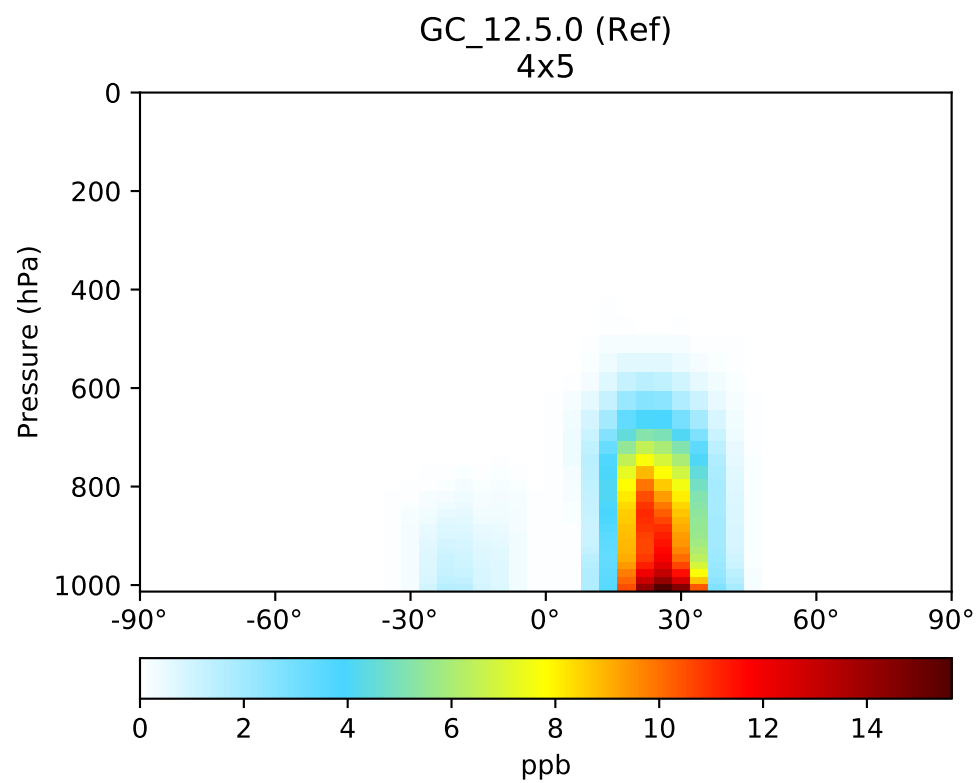
# SpeciesConc\_DST2, Zonal Mean



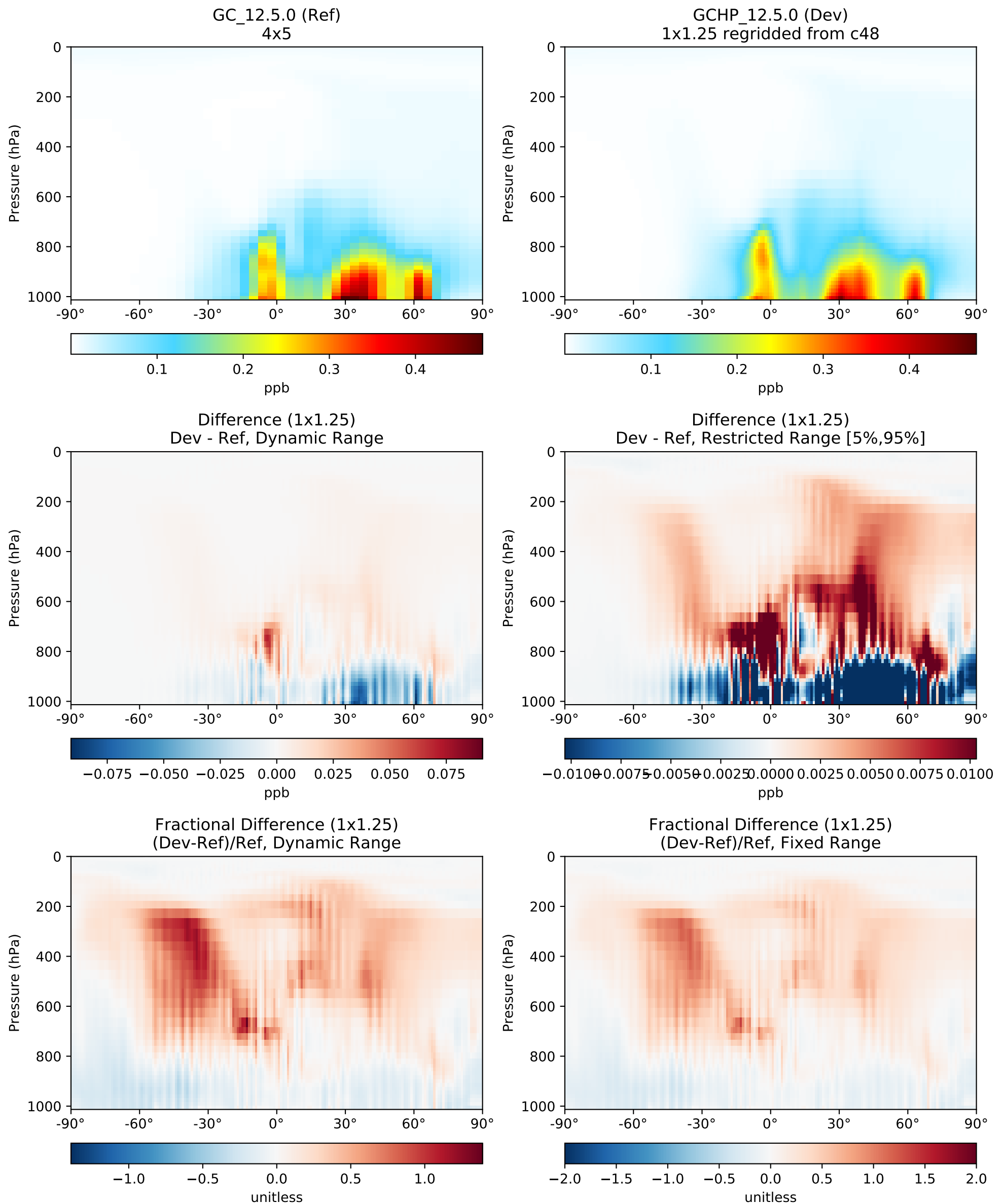
# SpeciesConc\_DST3, Zonal Mean



# SpeciesConc\_DST4, Zonal Mean

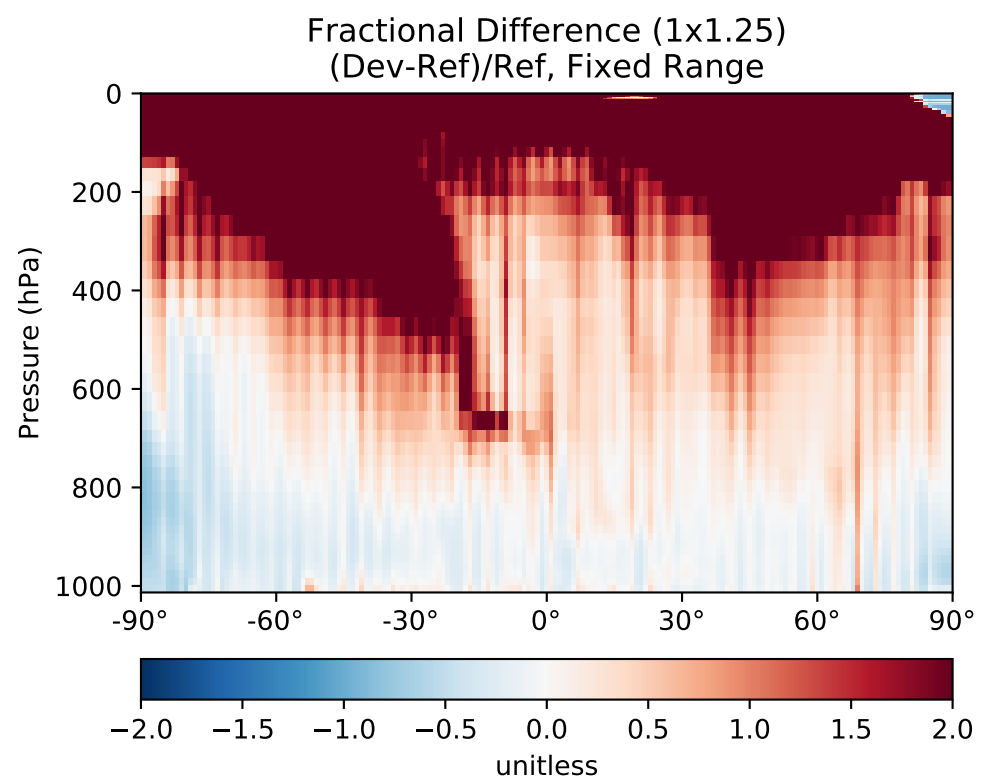
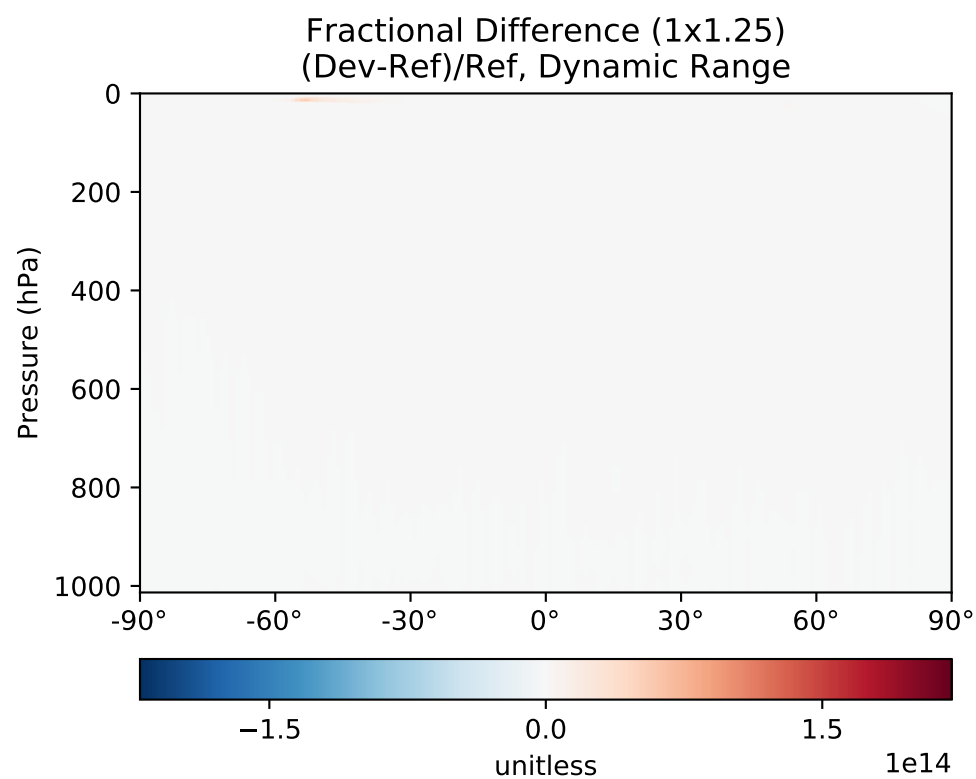
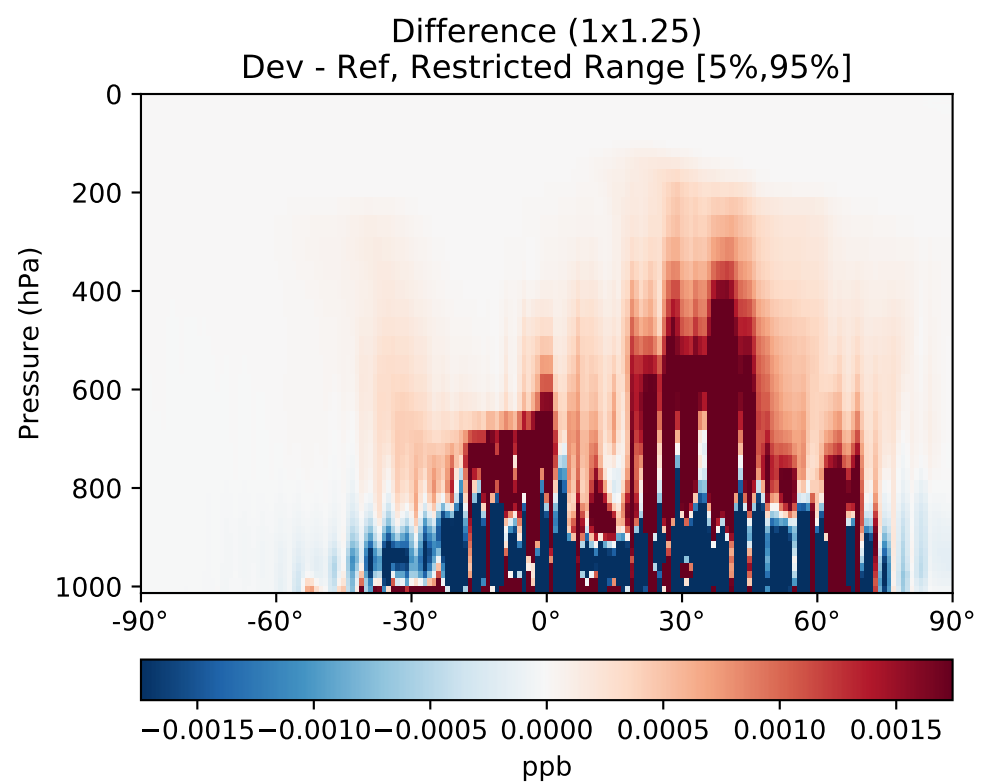
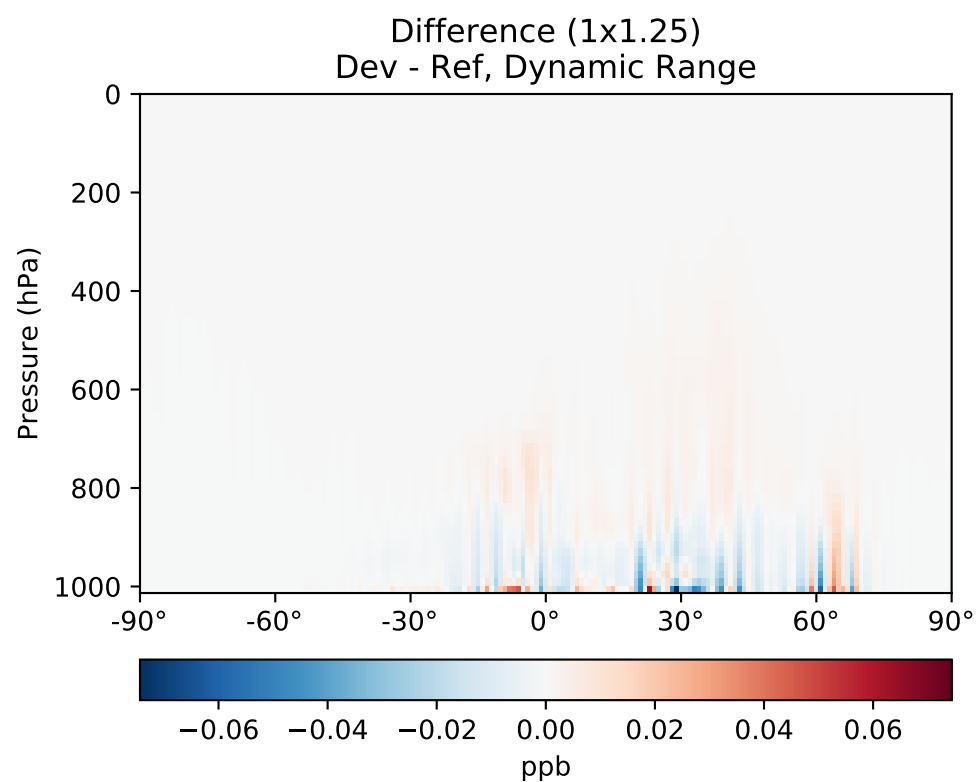
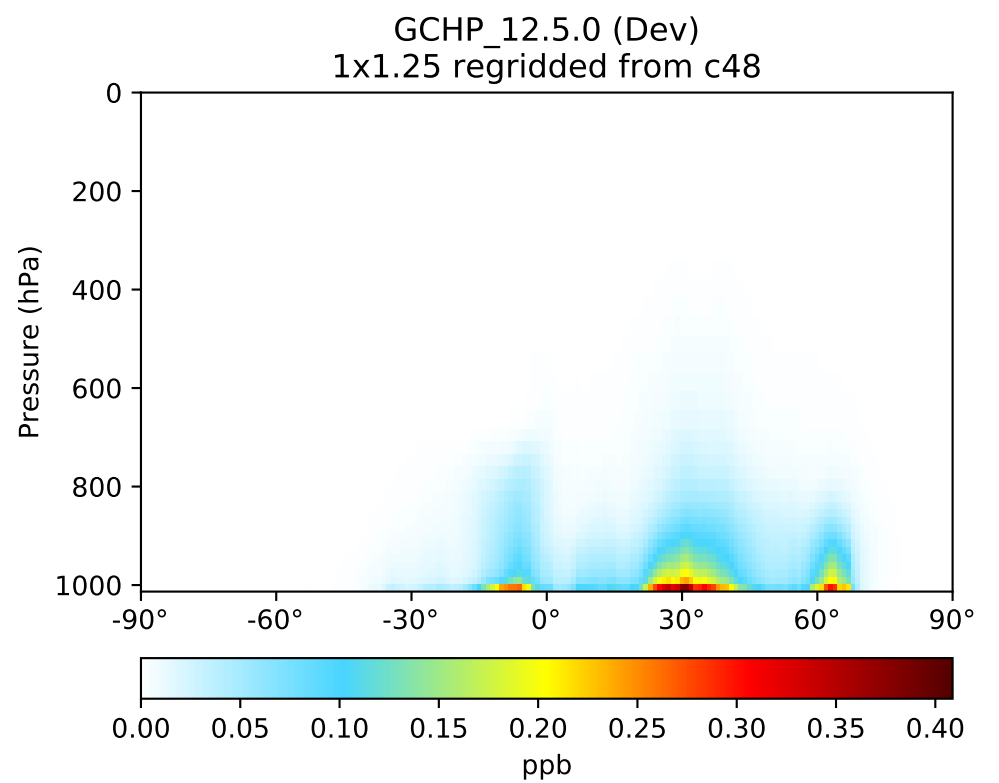
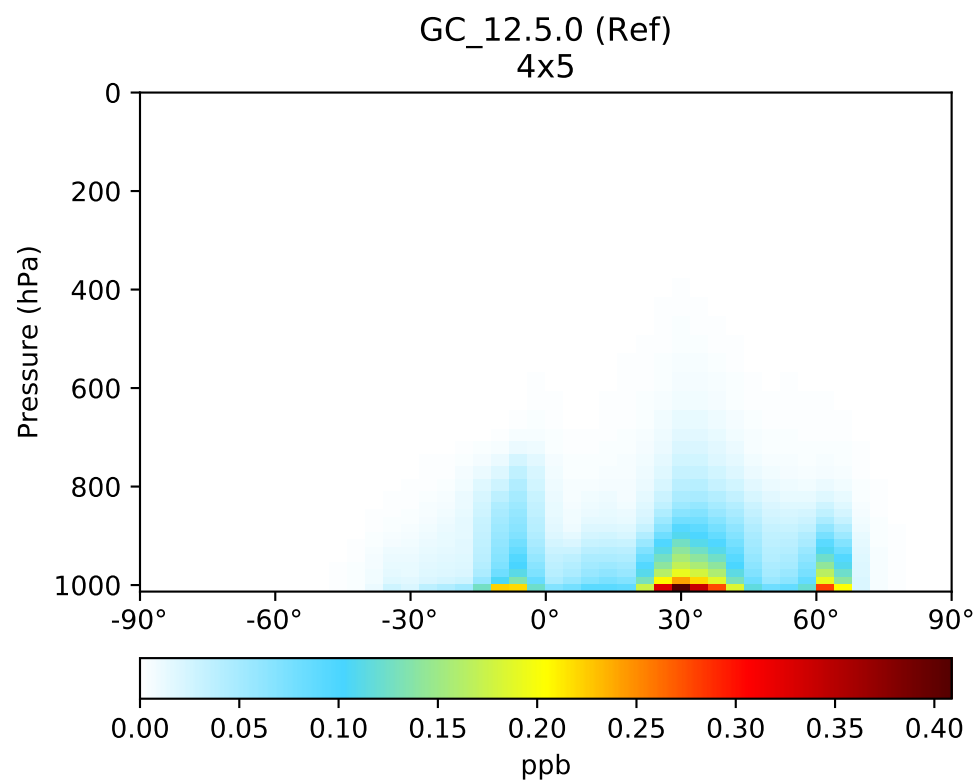


# SpeciesConc\_BCPI, Zonal Mean

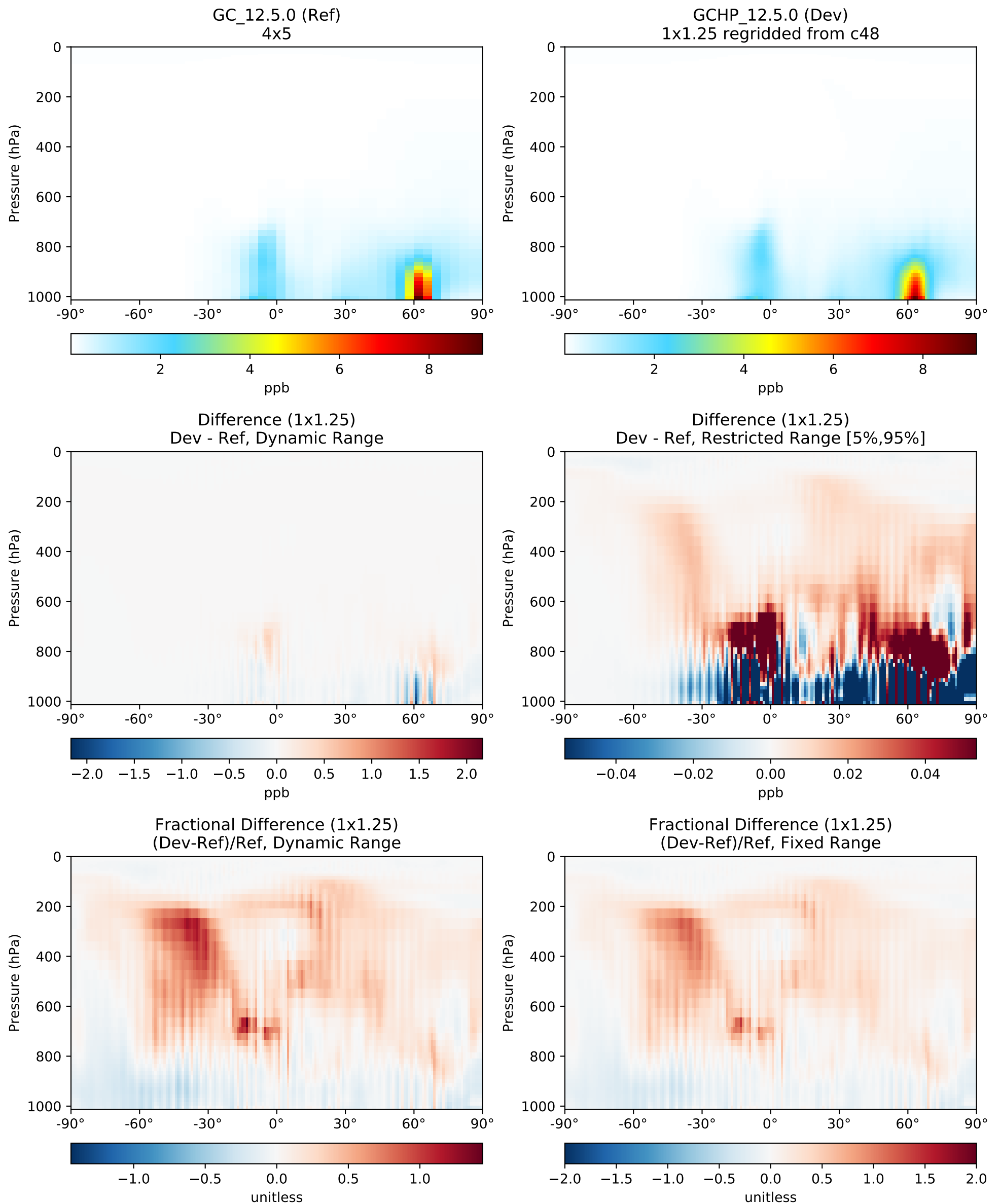




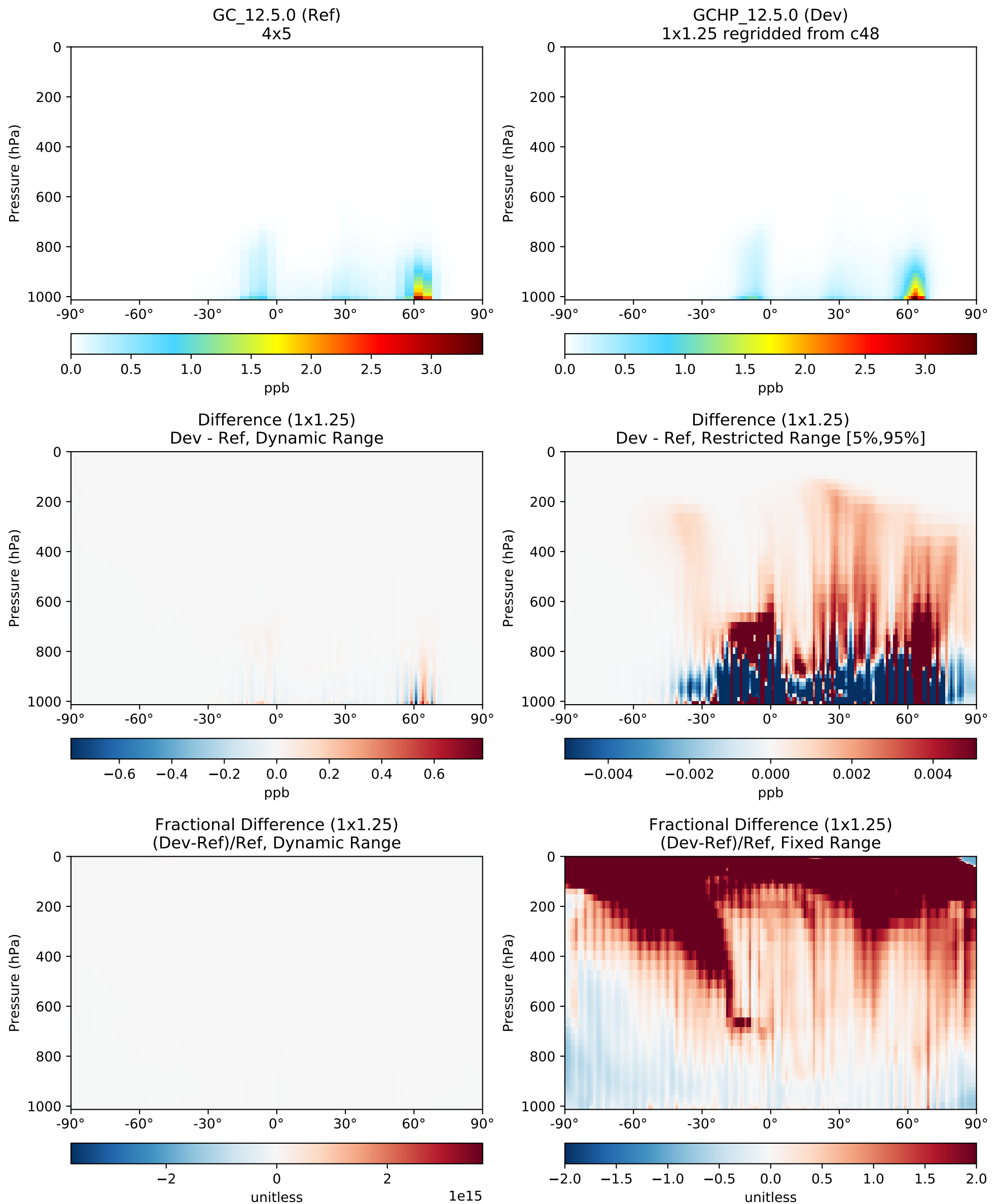
# SpeciesConc\_BCPO, Zonal Mean



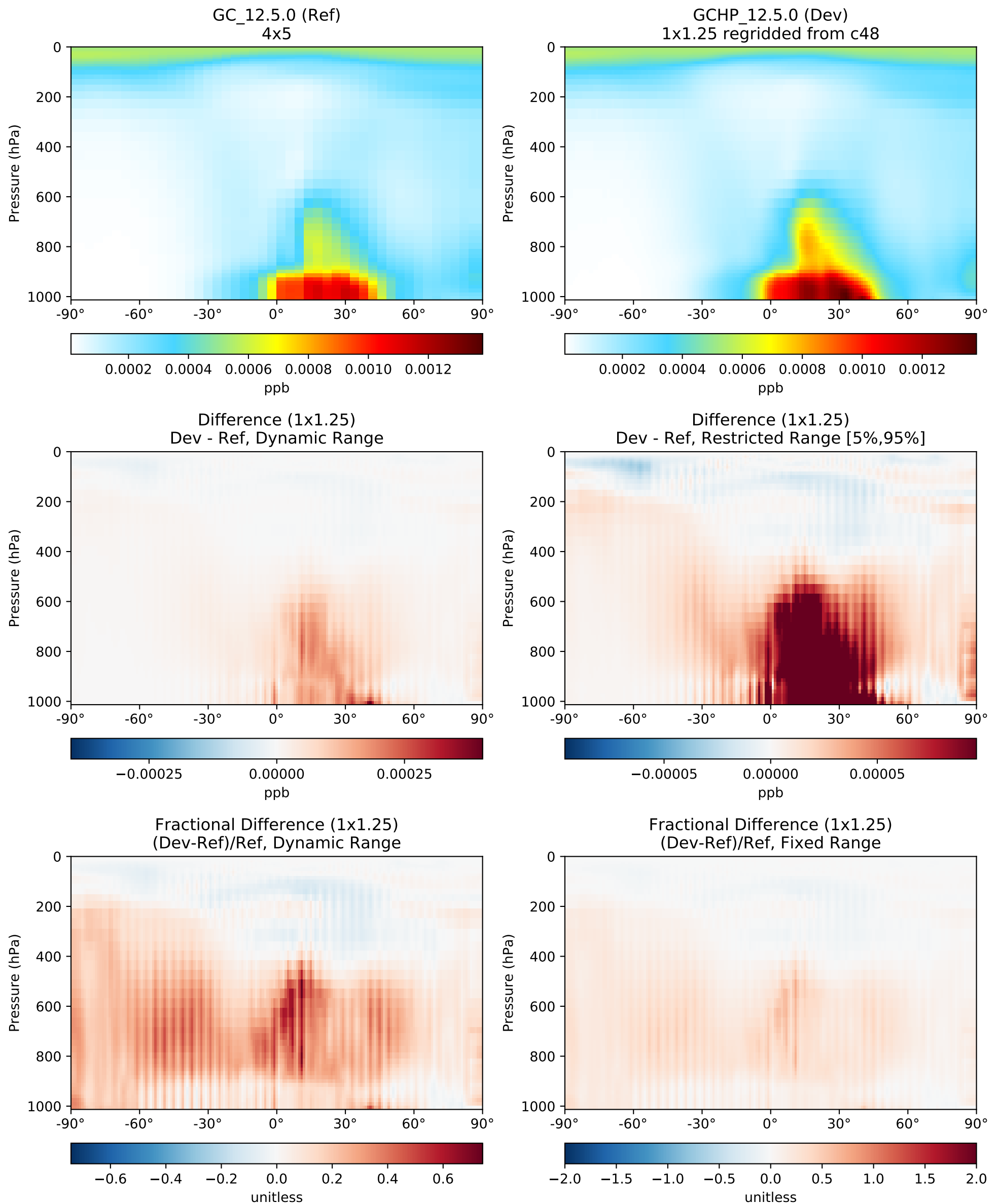
# SpeciesConc\_OCPI, Zonal Mean



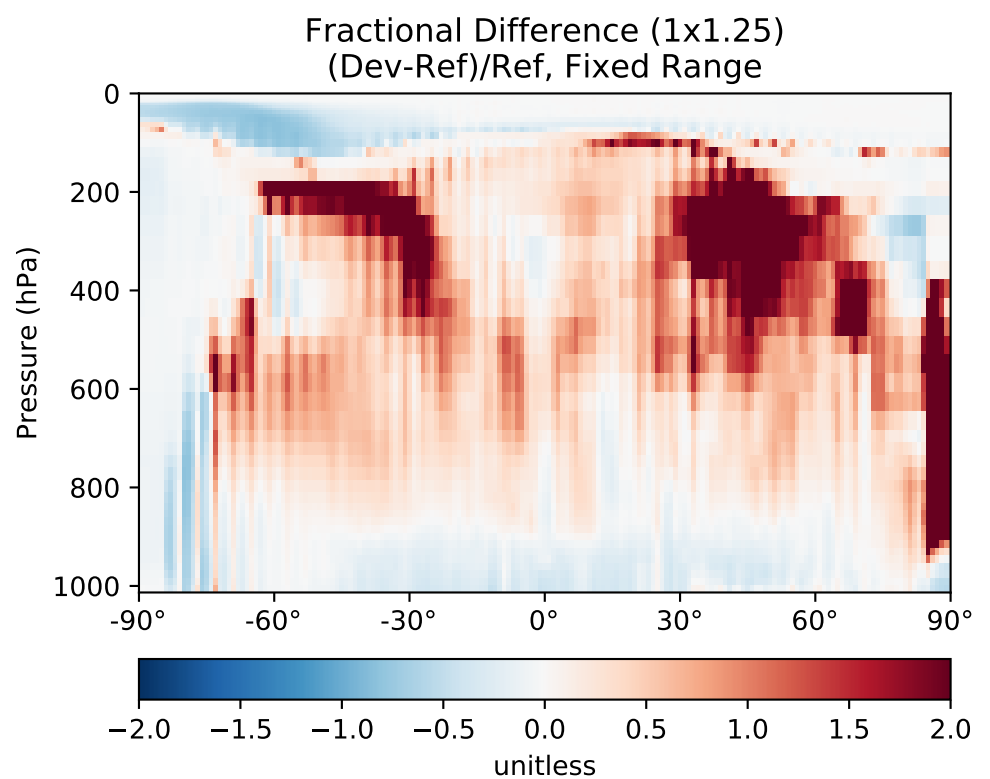
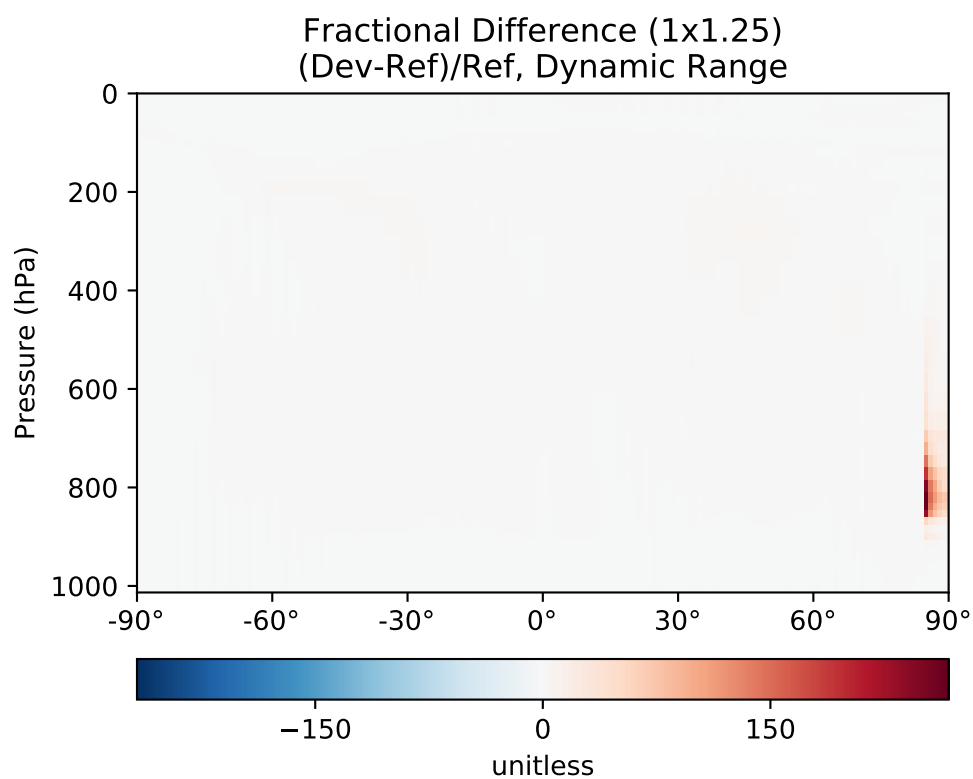
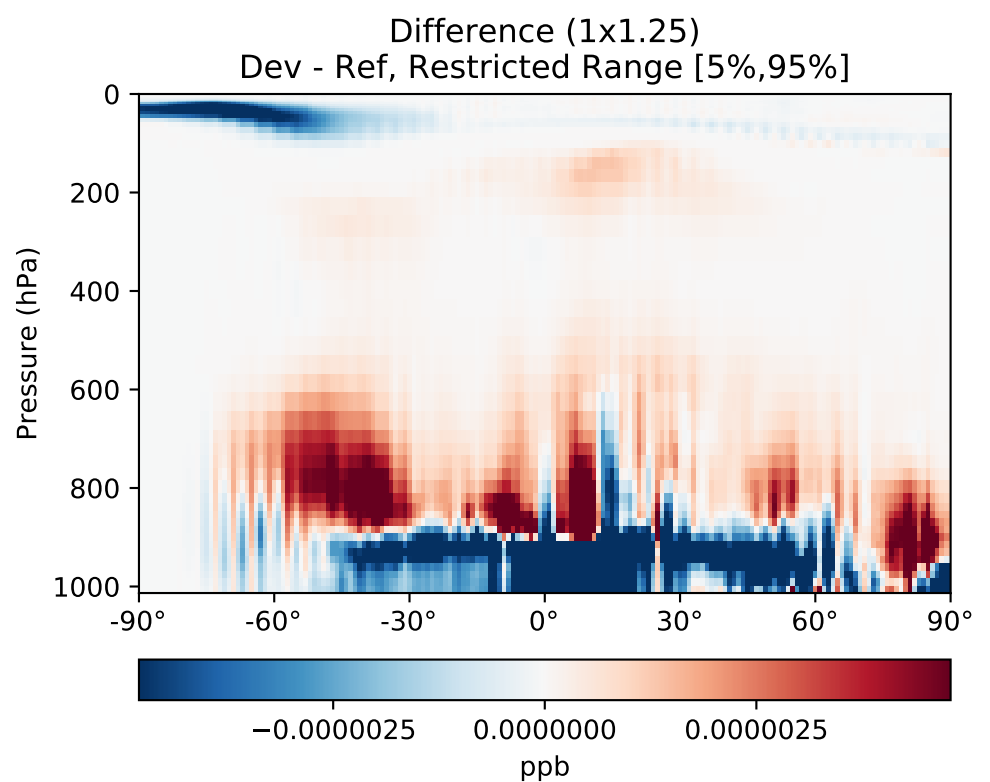
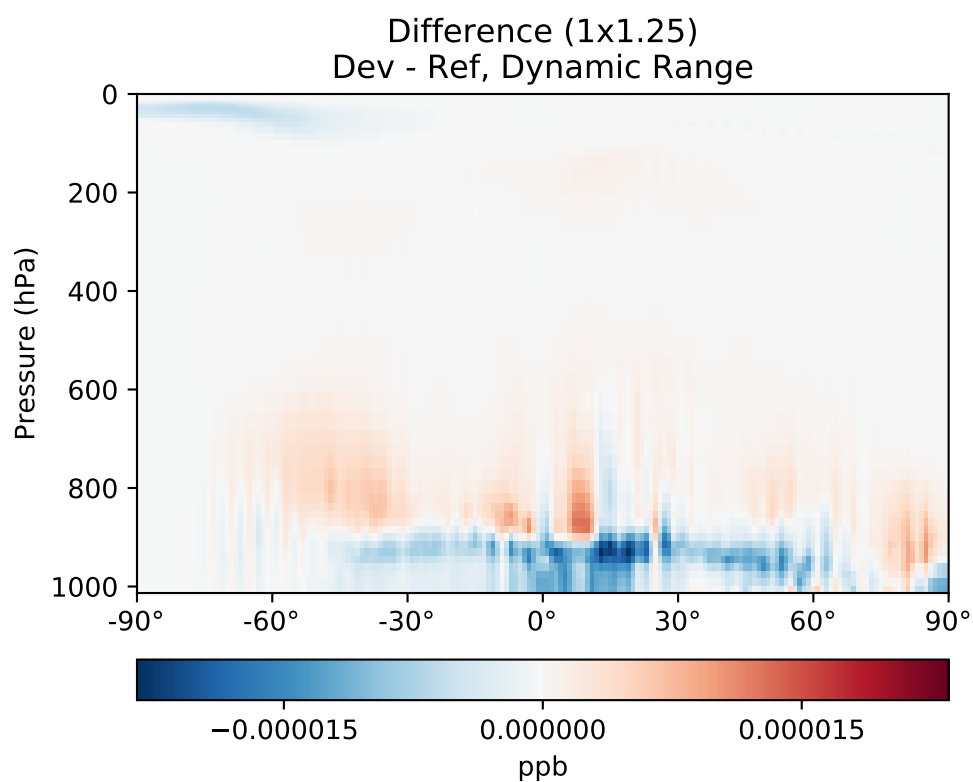
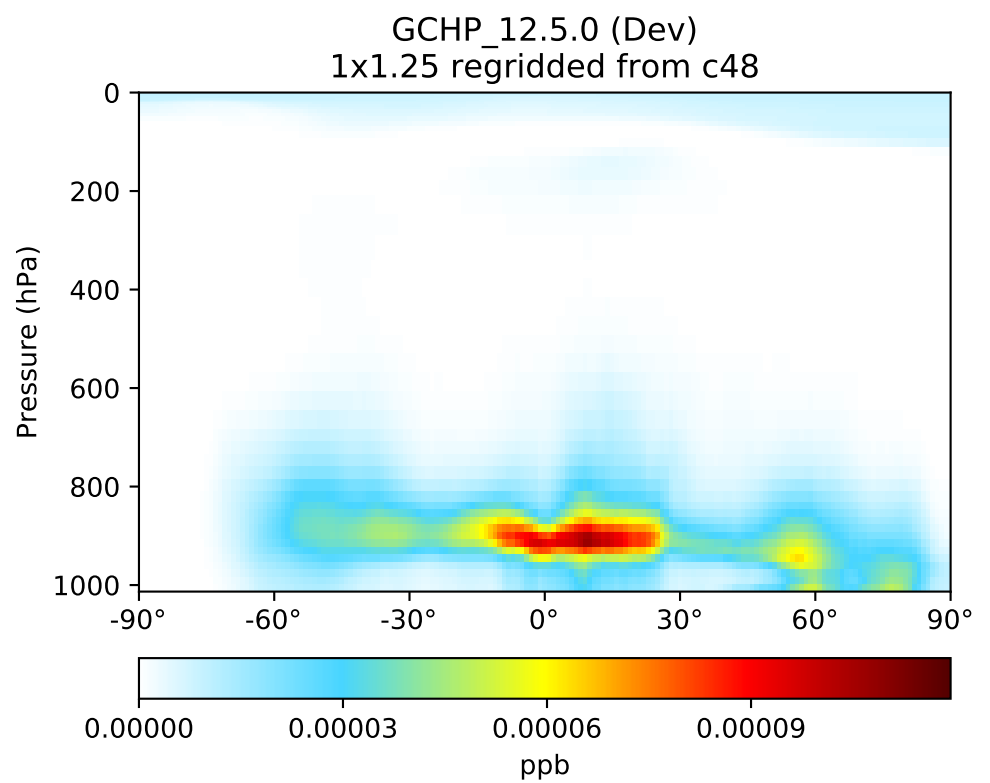
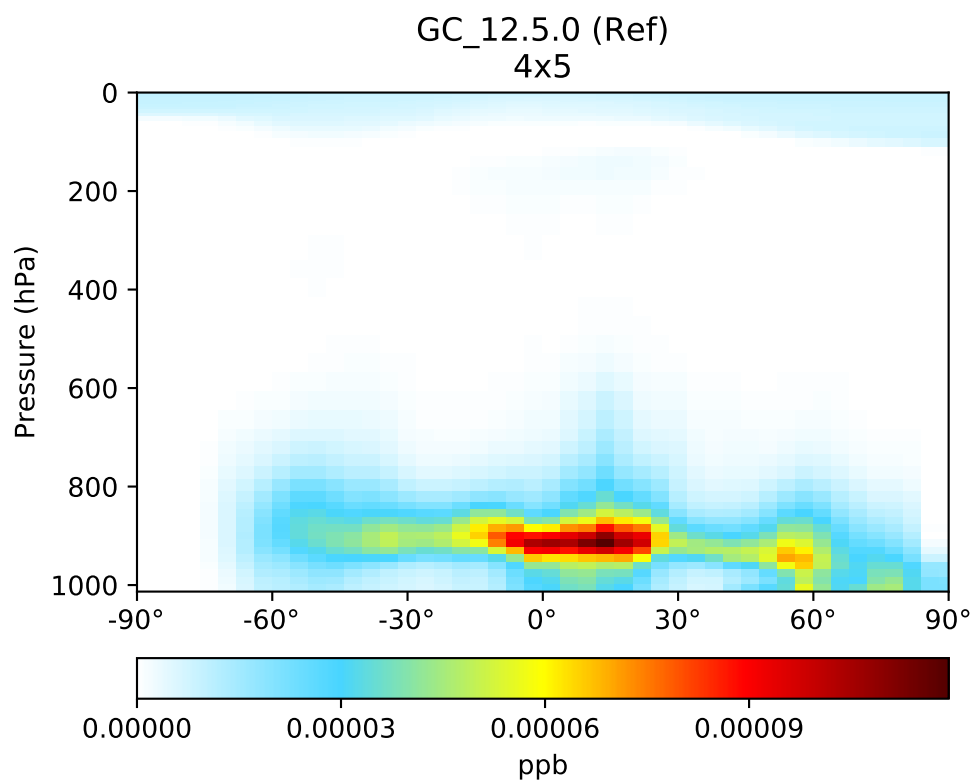
# SpeciesConc\_OCPO, Zonal Mean



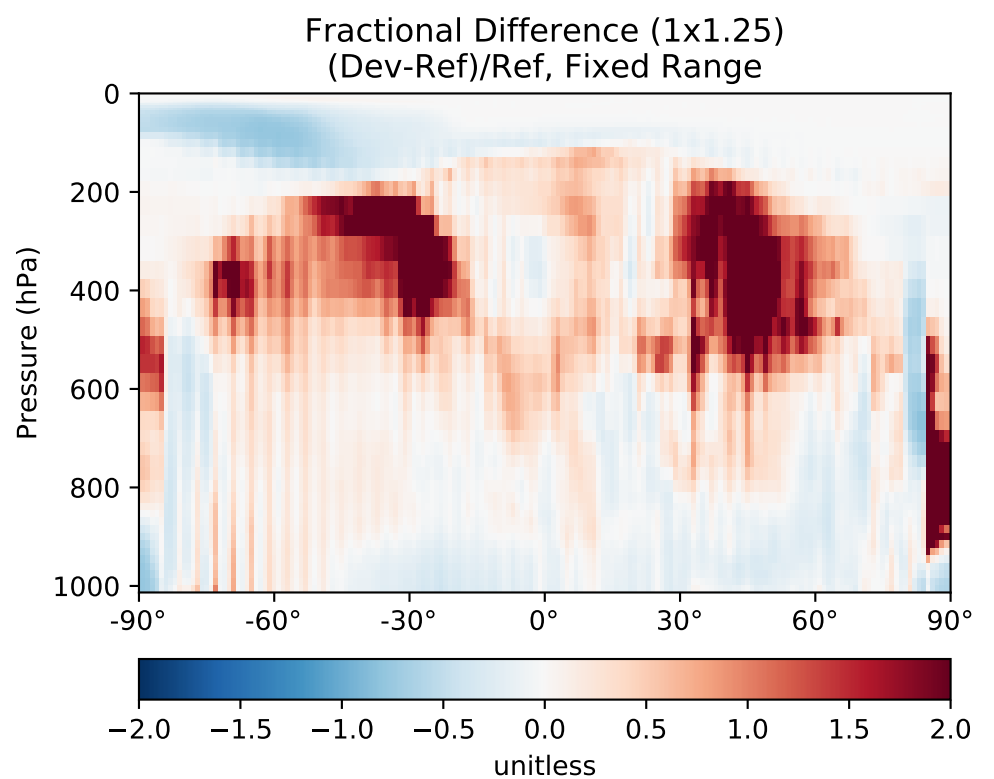
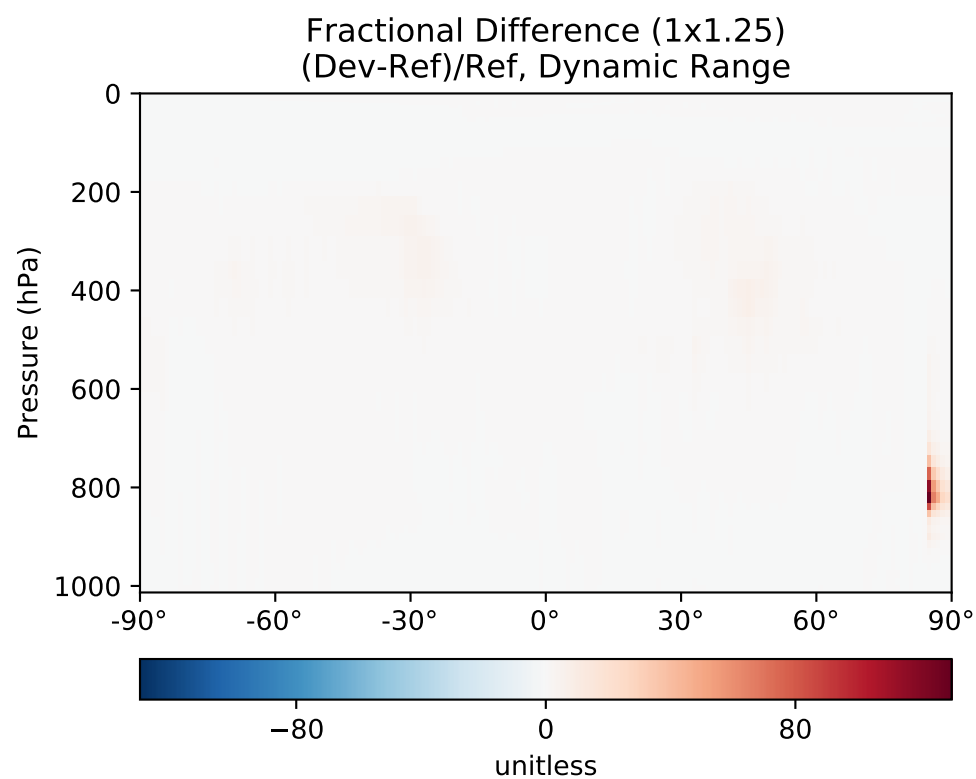
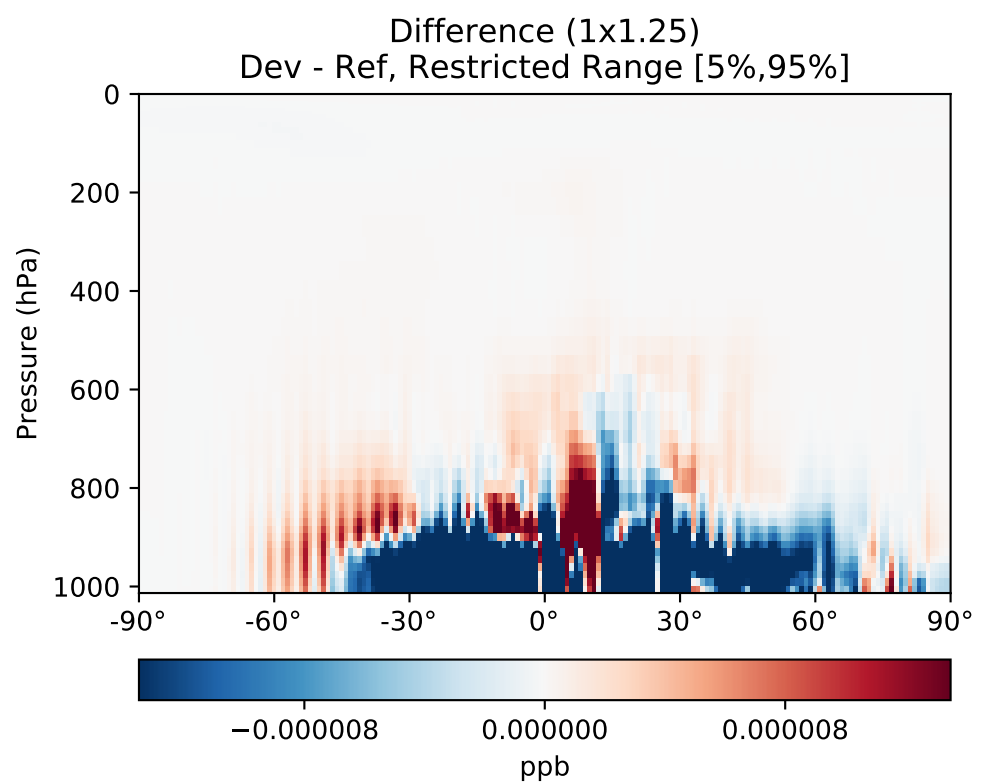
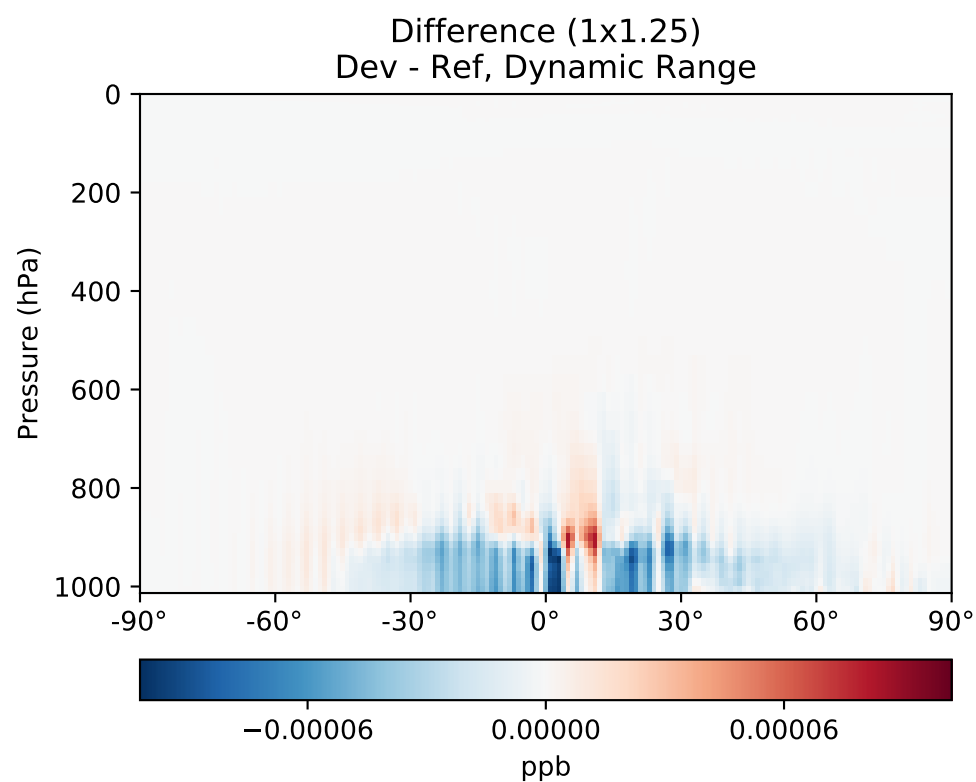
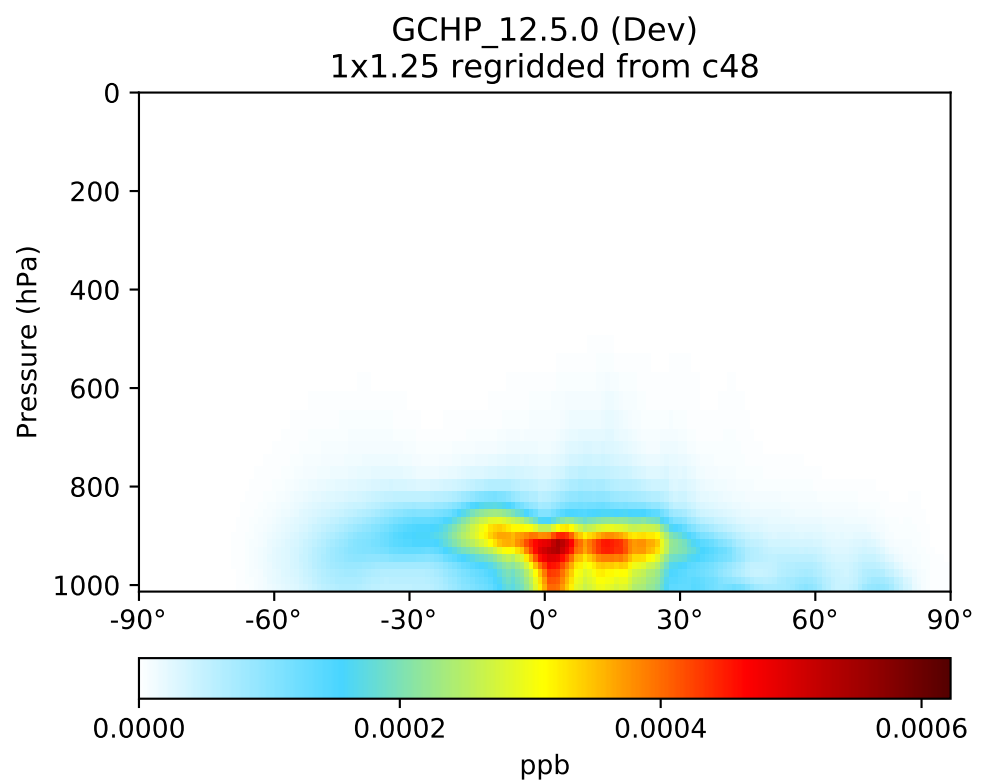
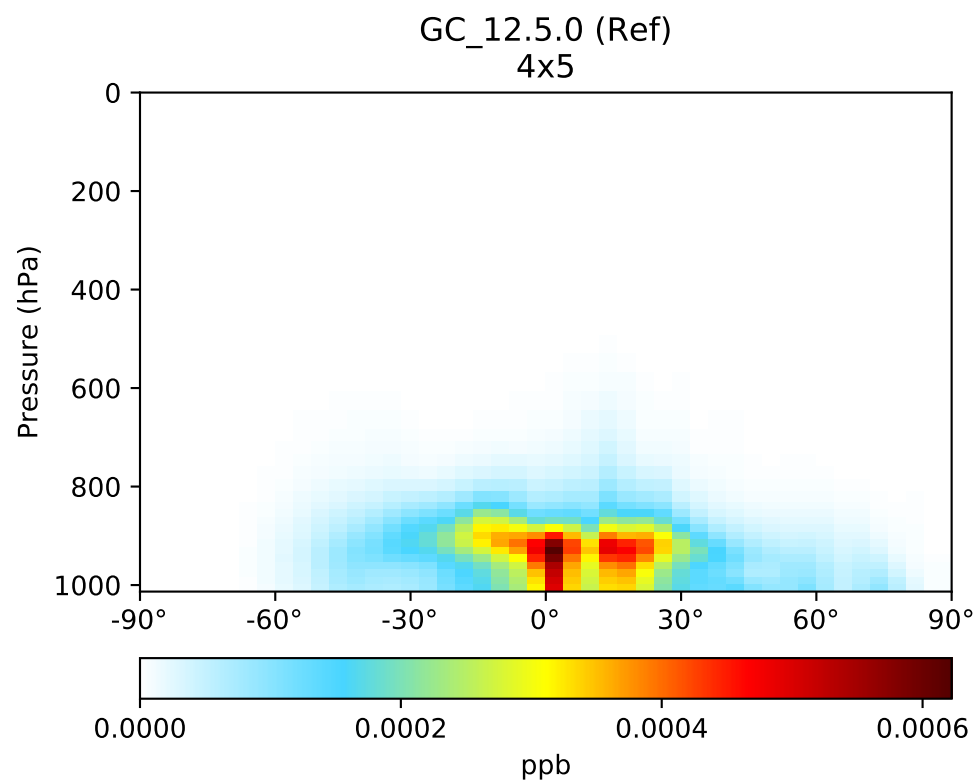
# SpeciesConc\_AERI, Zonal Mean



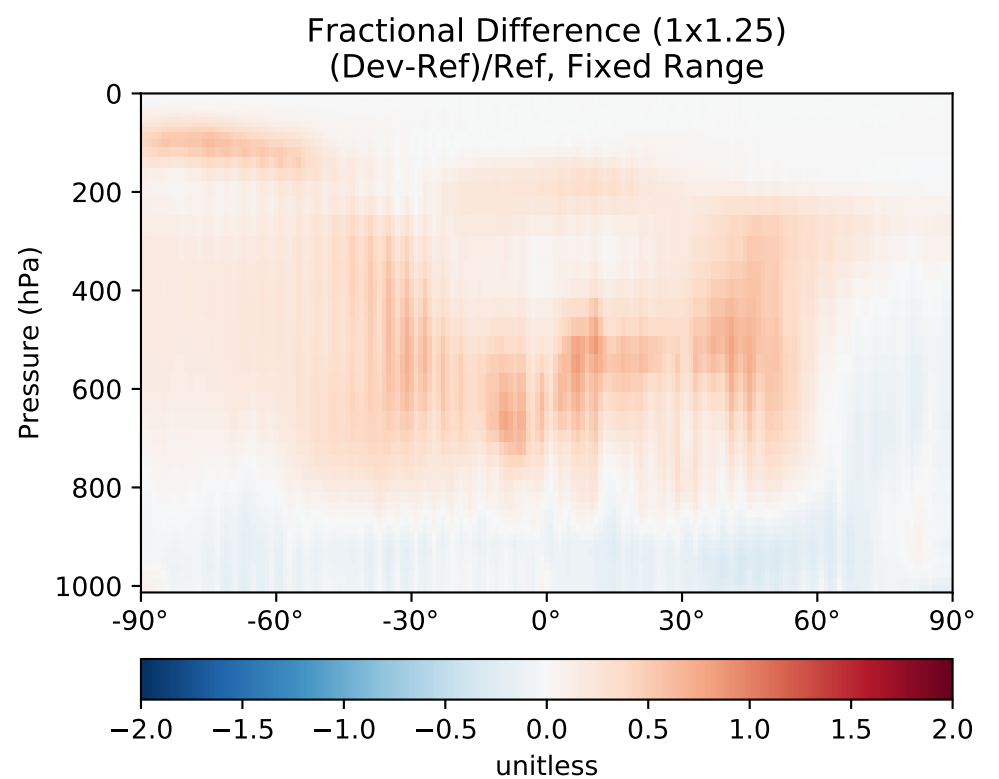
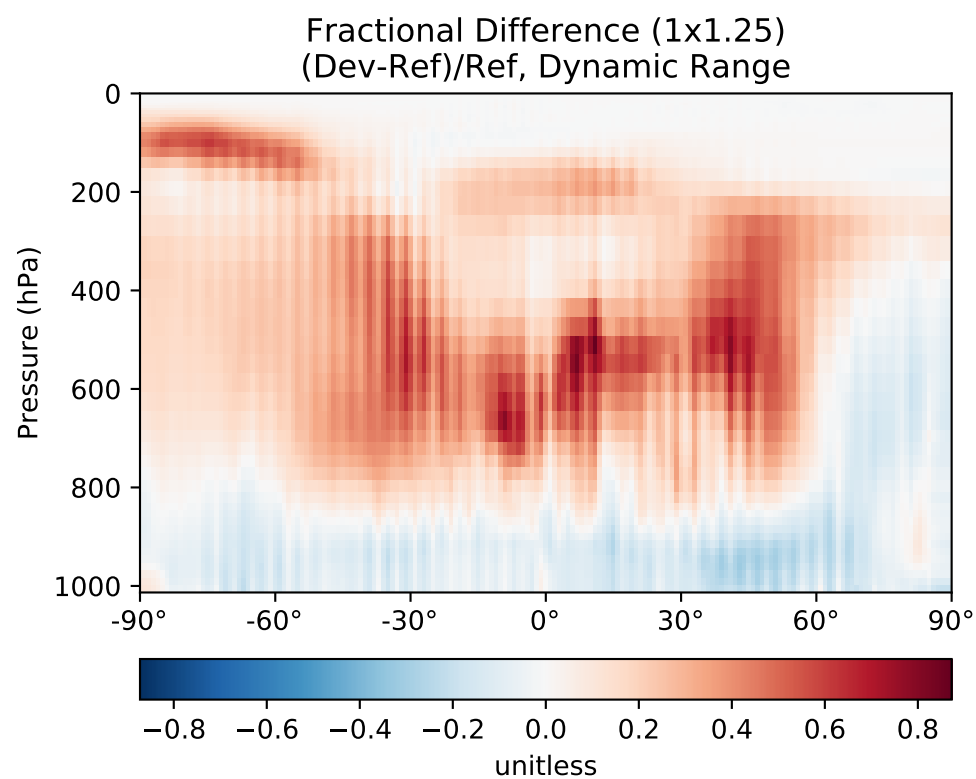
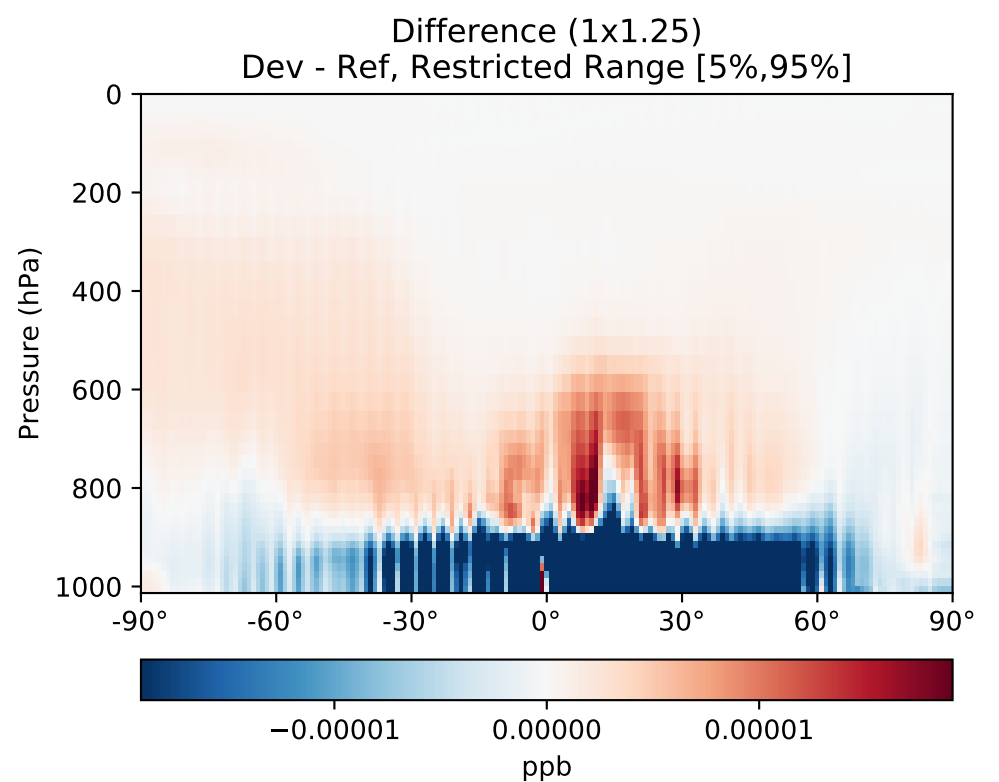
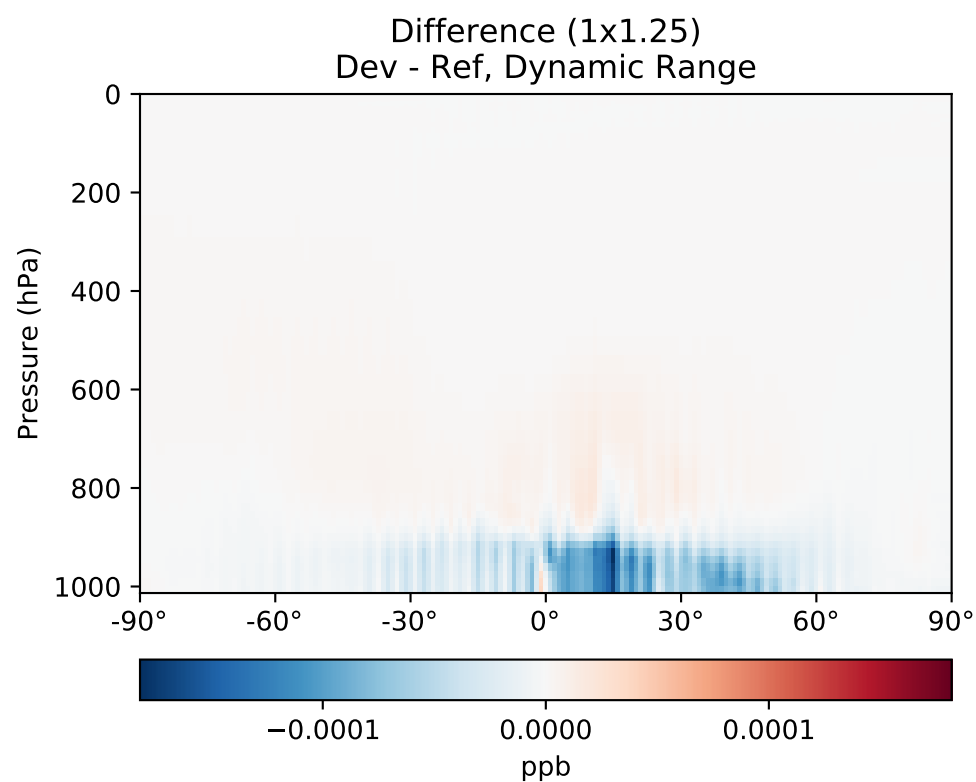
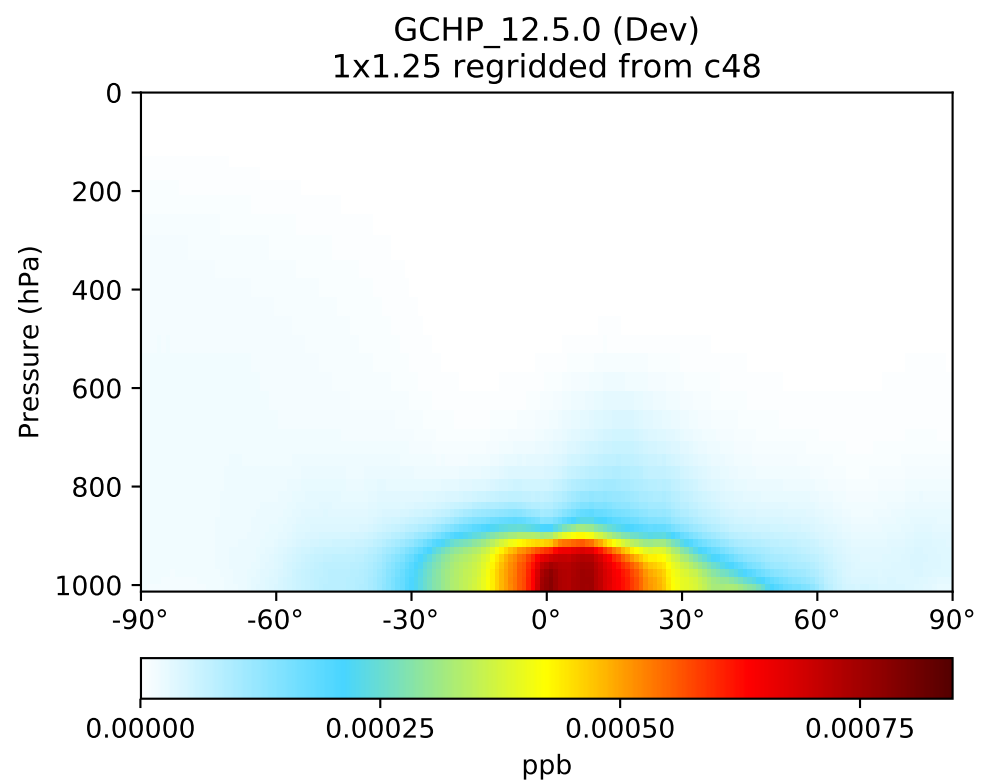
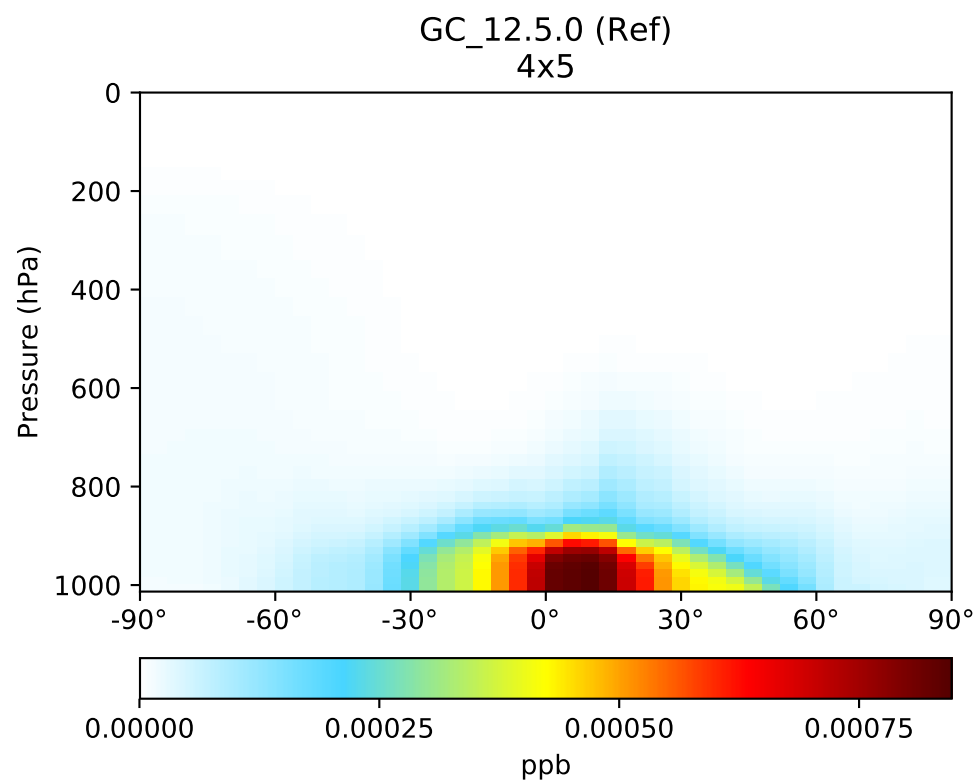
# SpeciesConc\_BrSALA, Zonal Mean



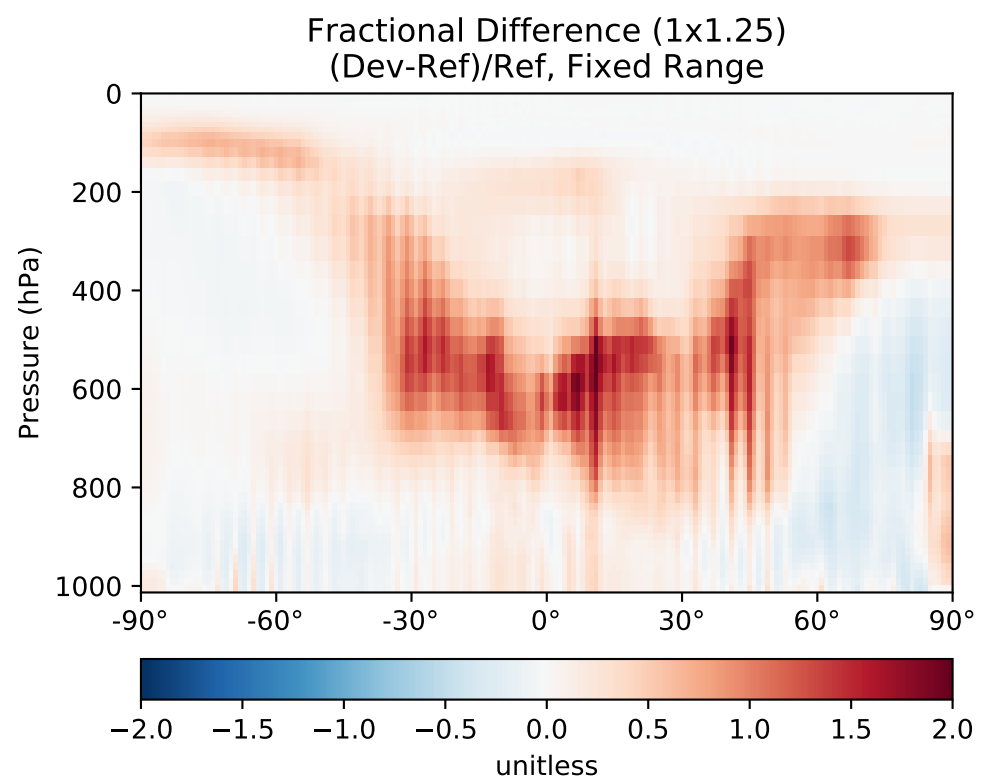
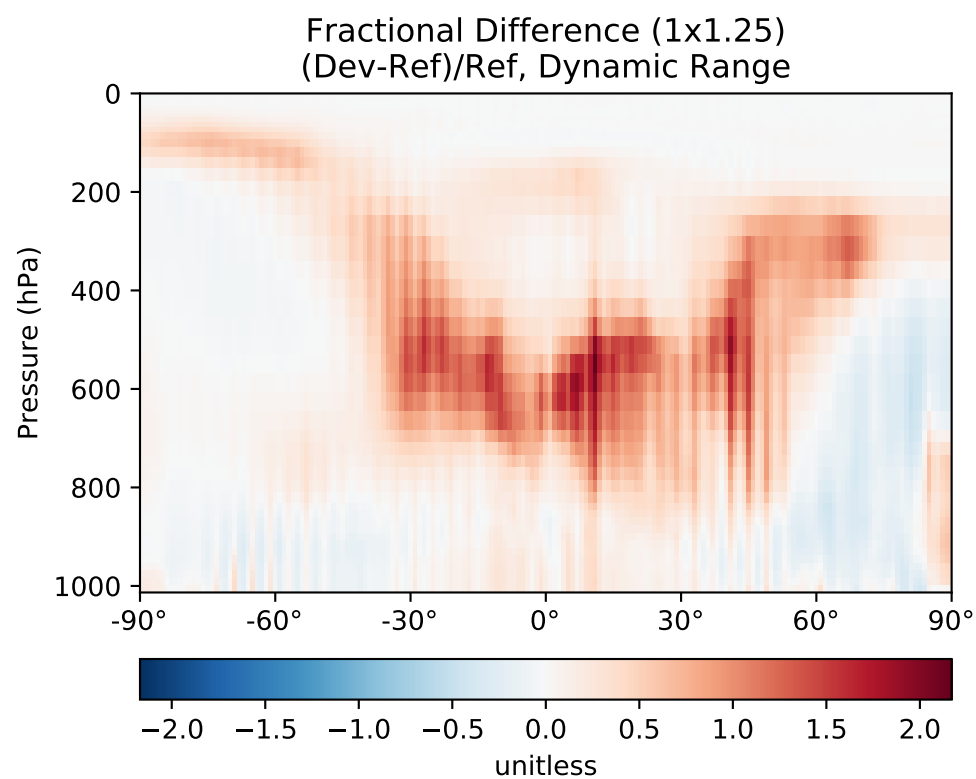
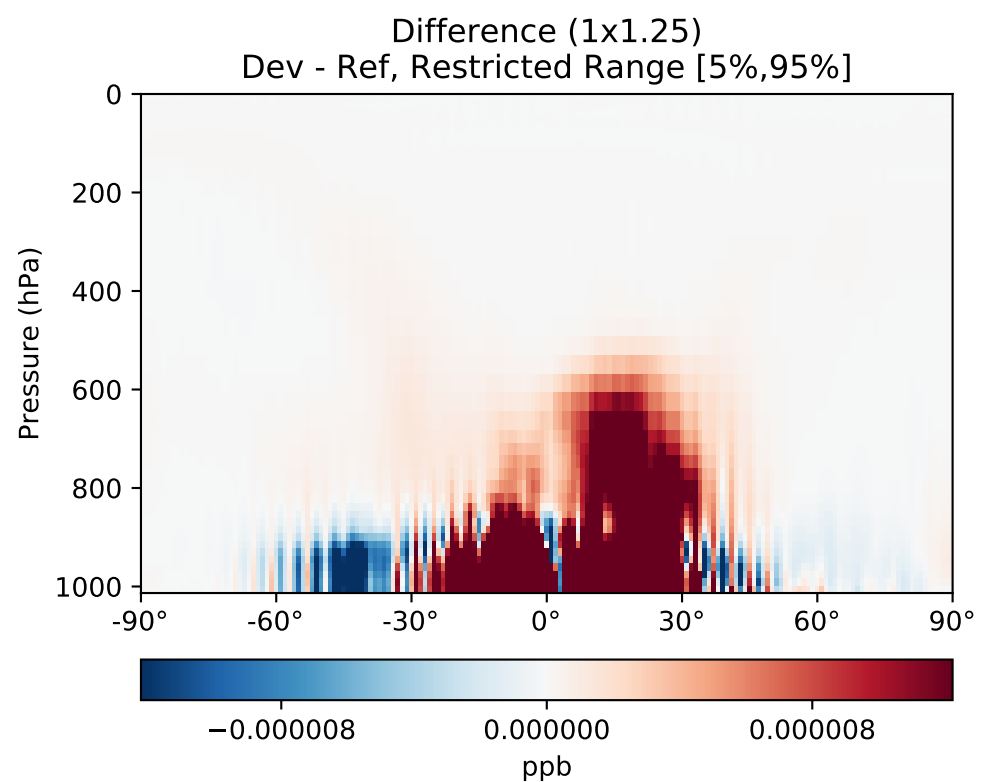
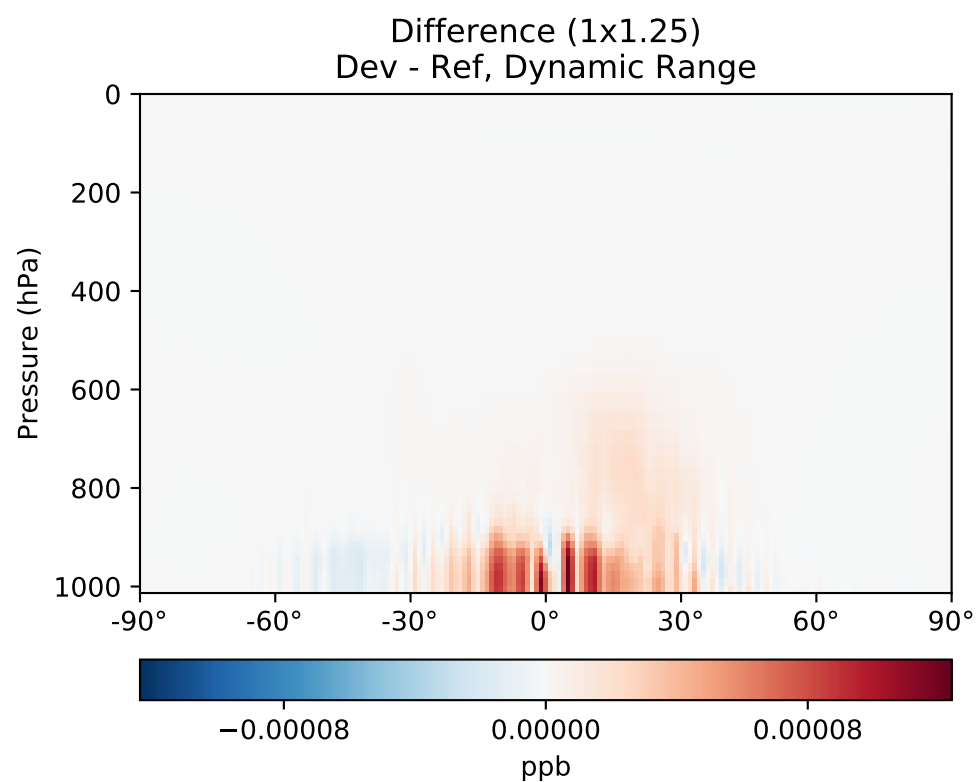
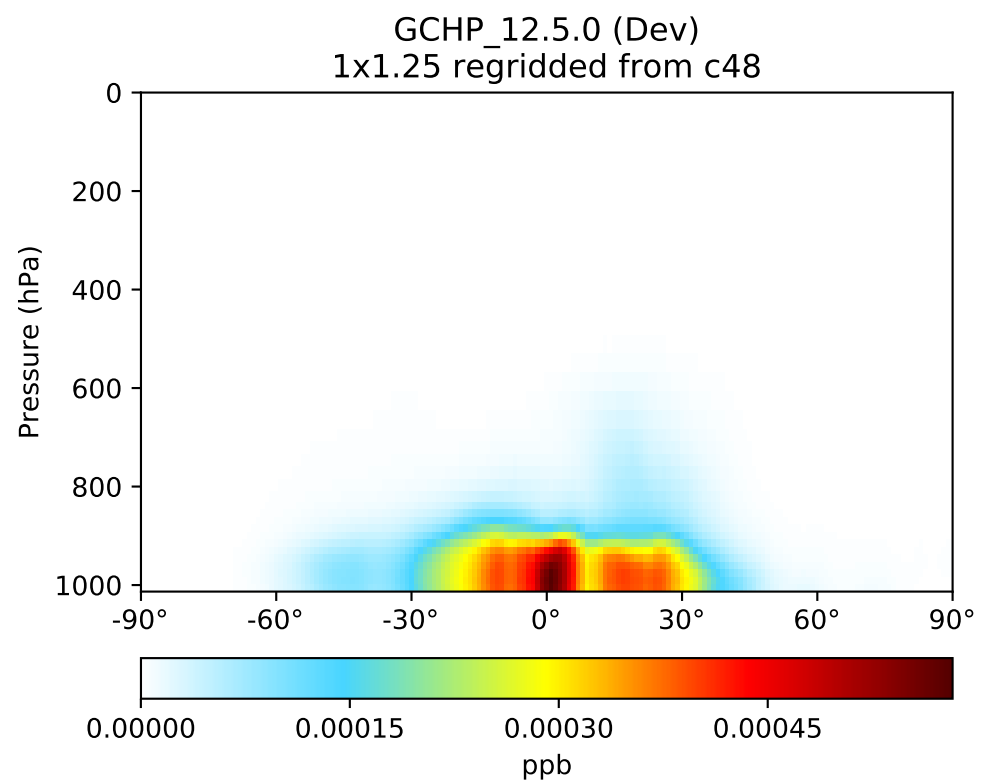
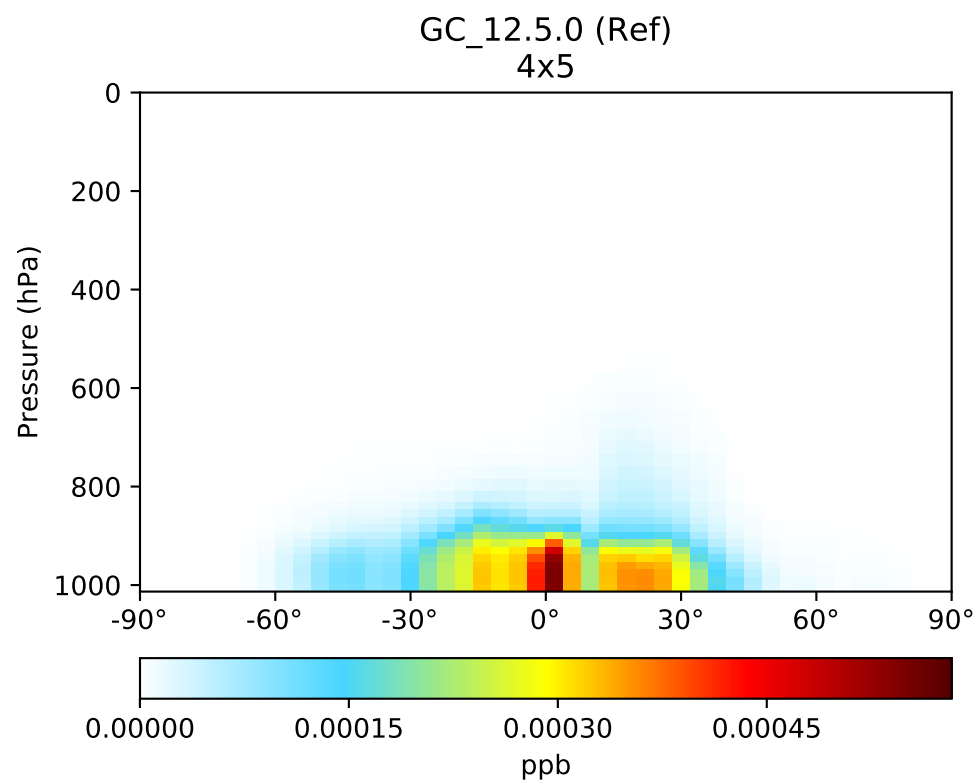
# SpeciesConc\_BrSALC, Zonal Mean



# SpeciesConc\_ISALA, Zonal Mean

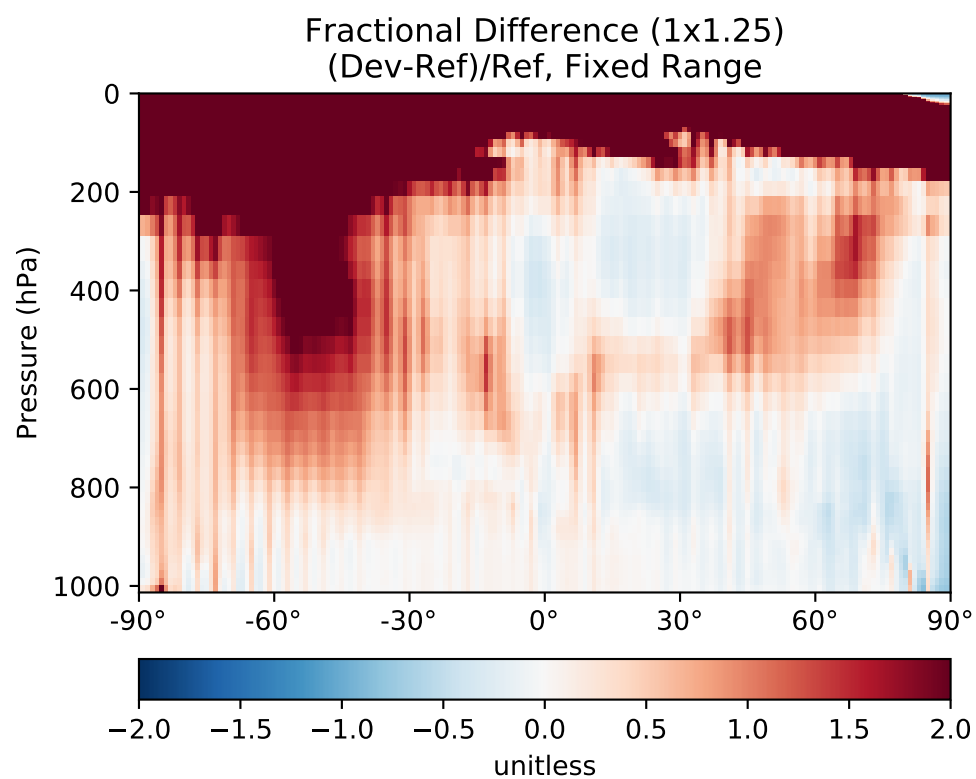
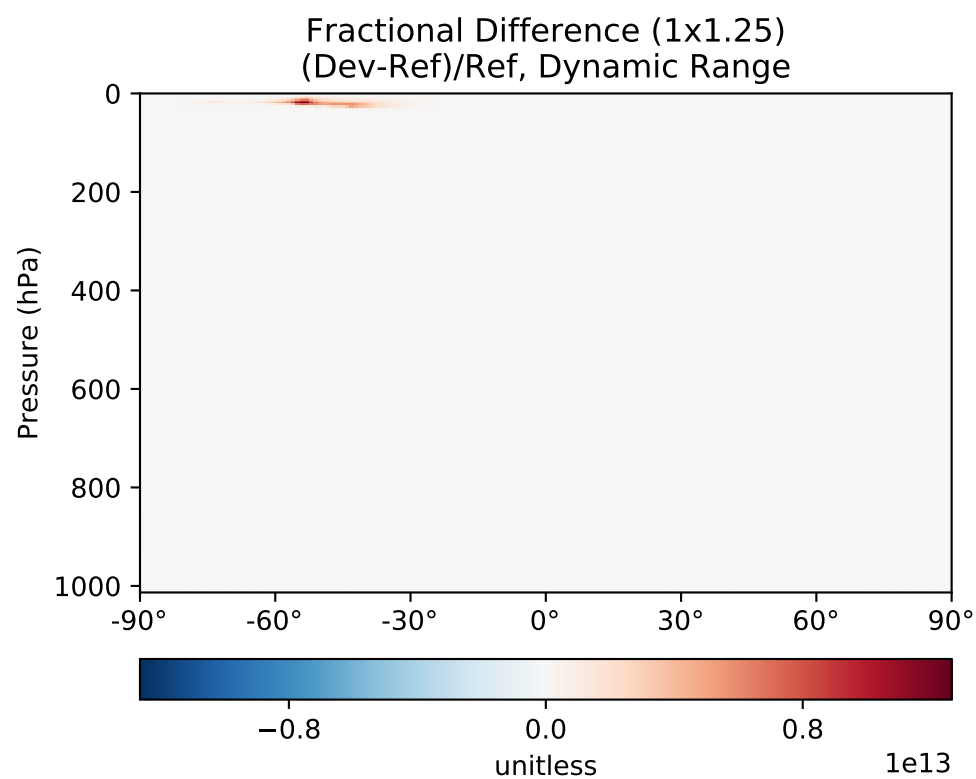
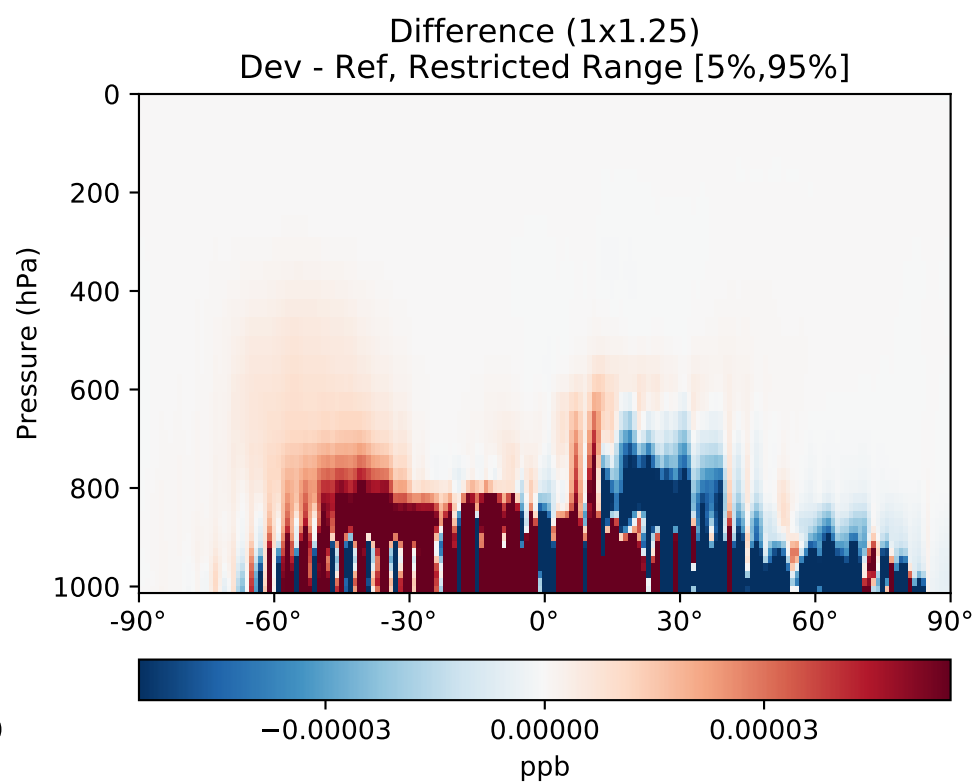
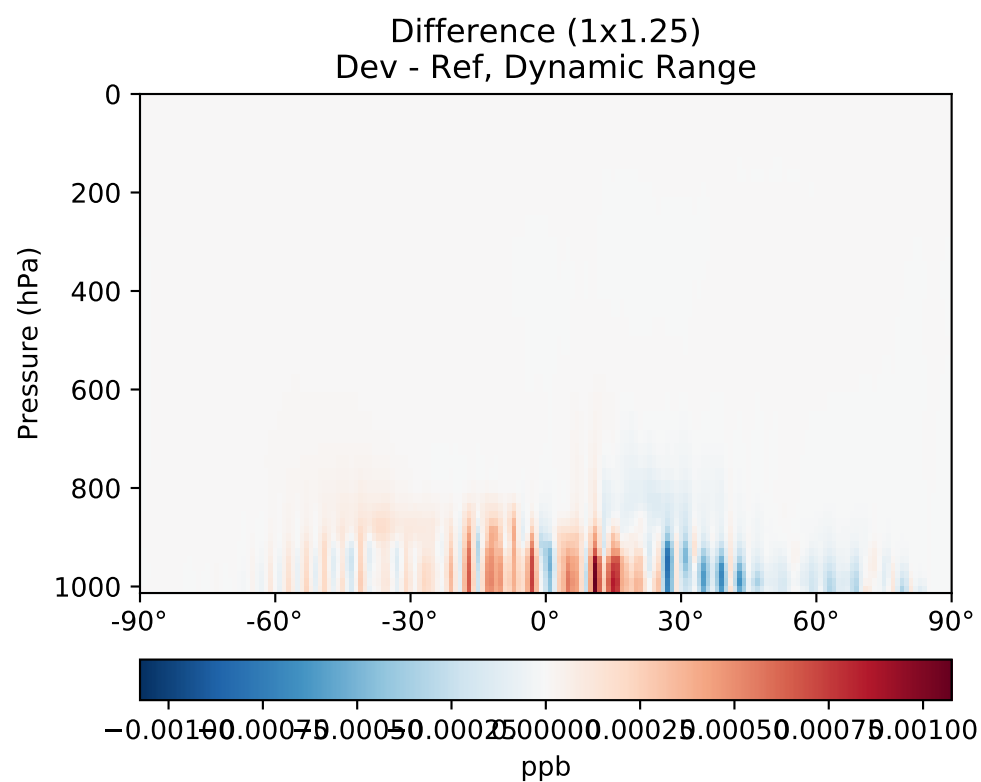
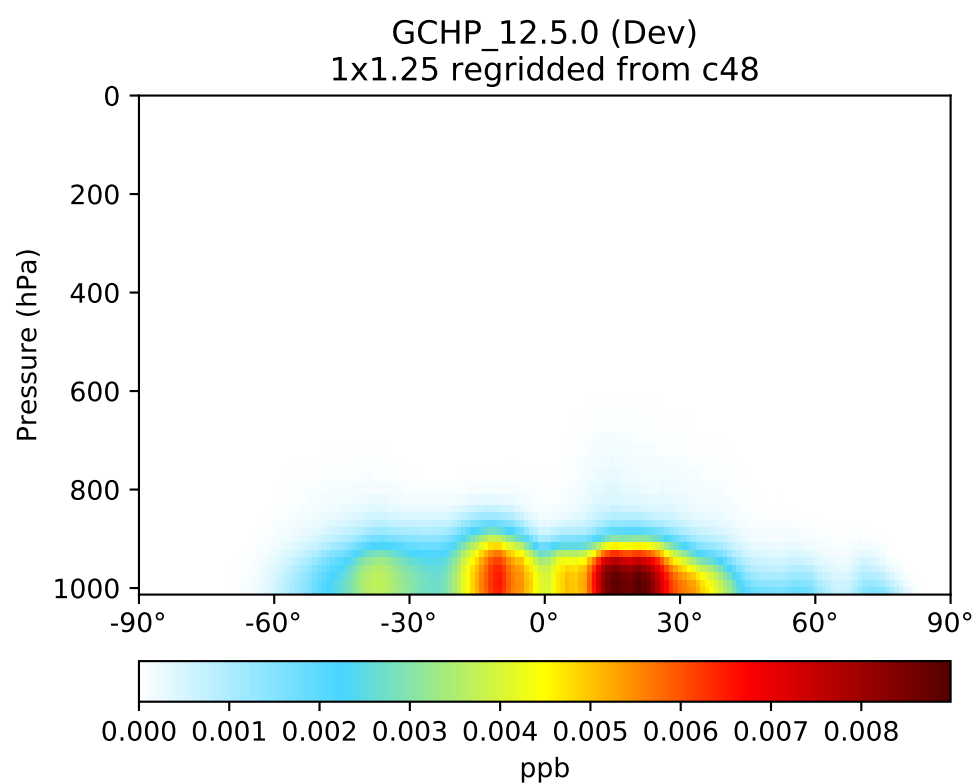
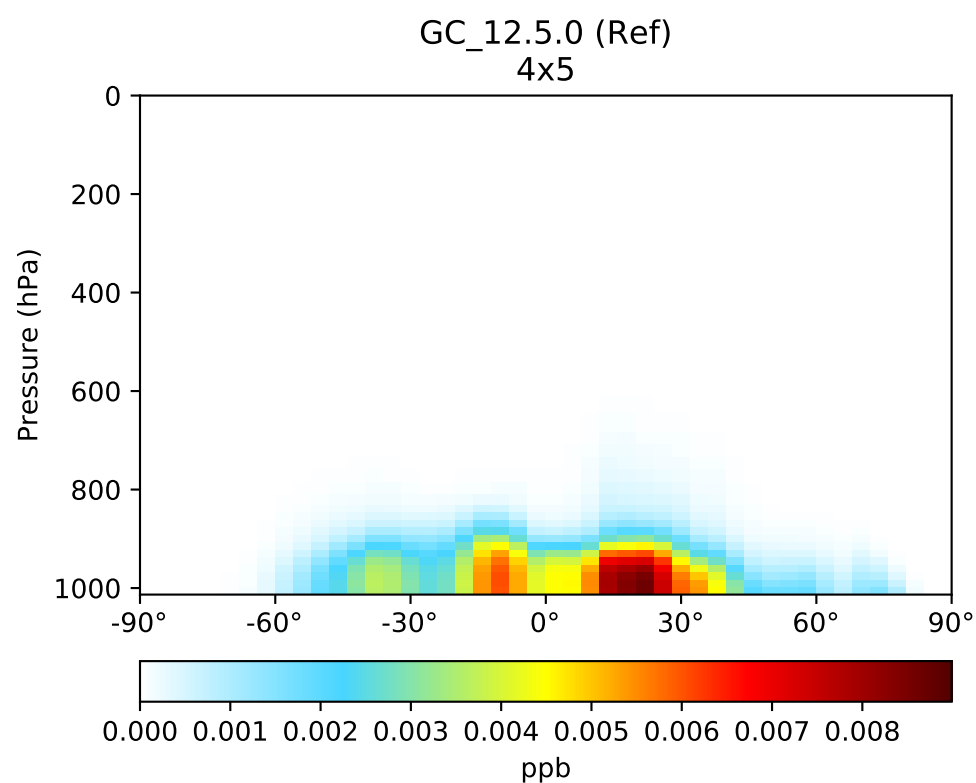


# SpeciesConc\_ISALC, Zonal Mean

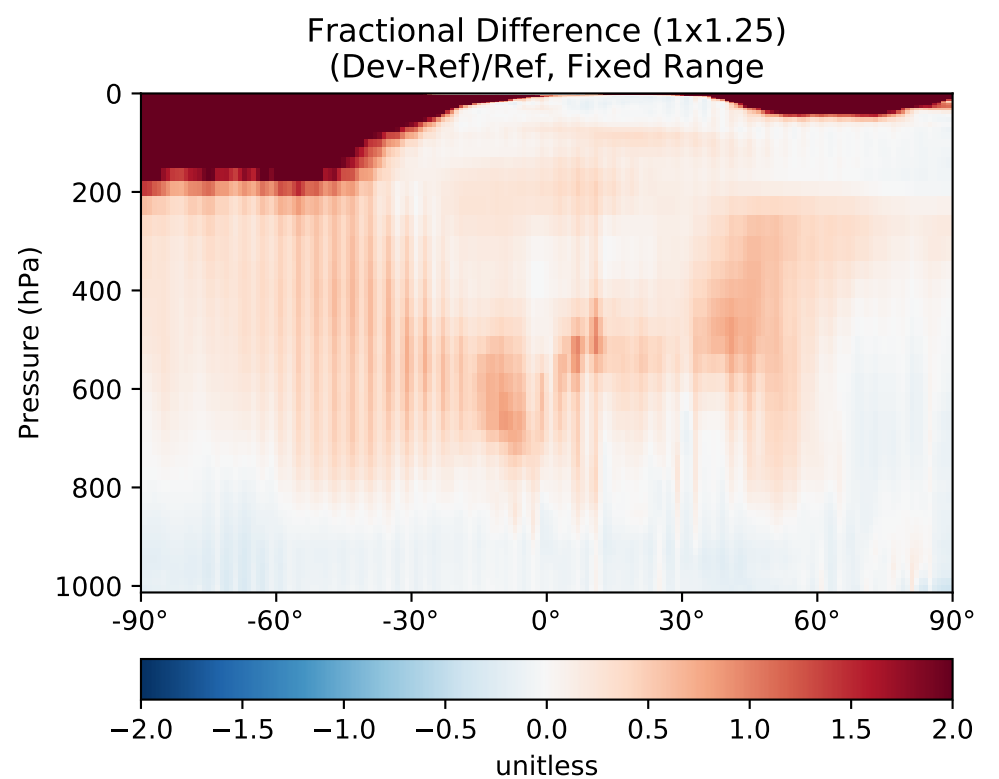
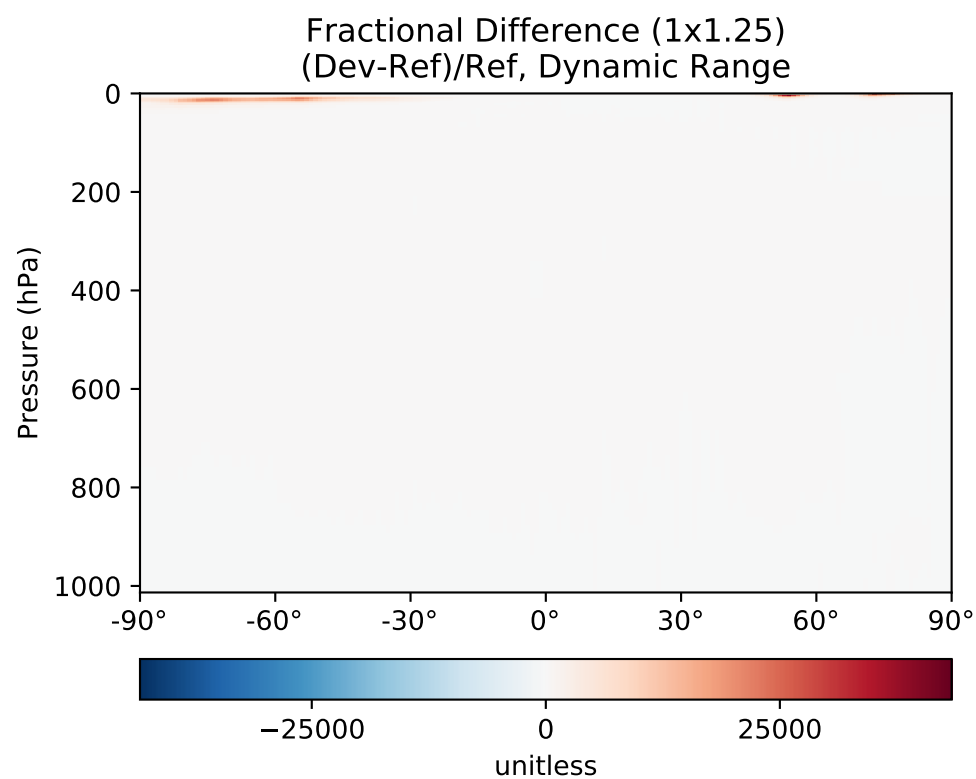
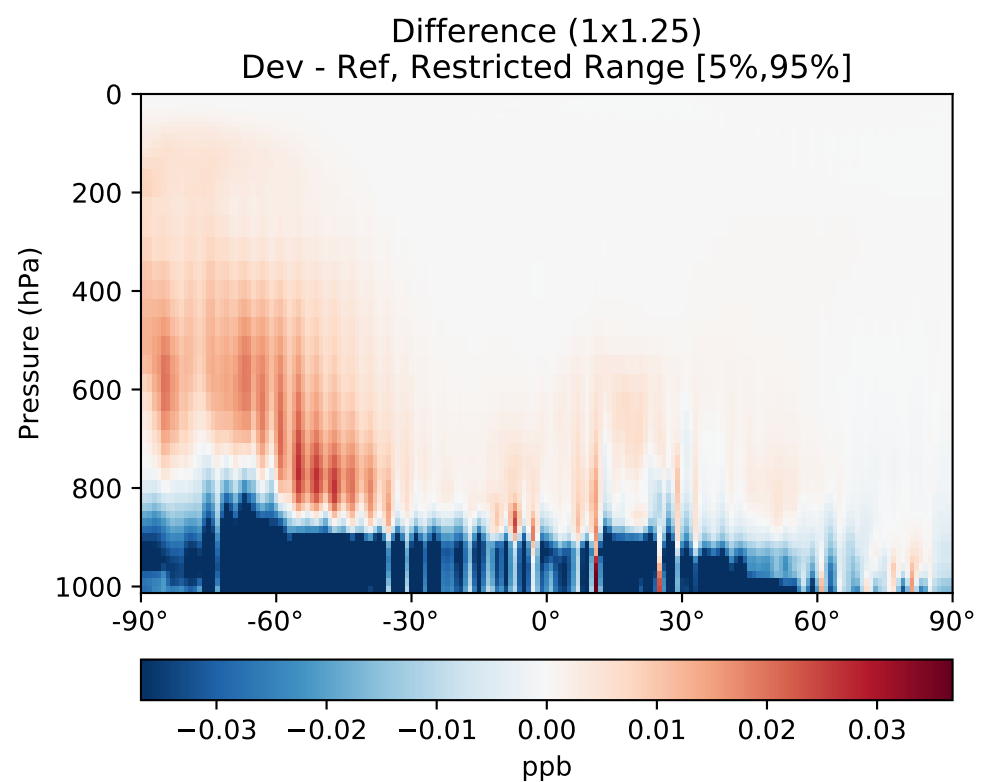
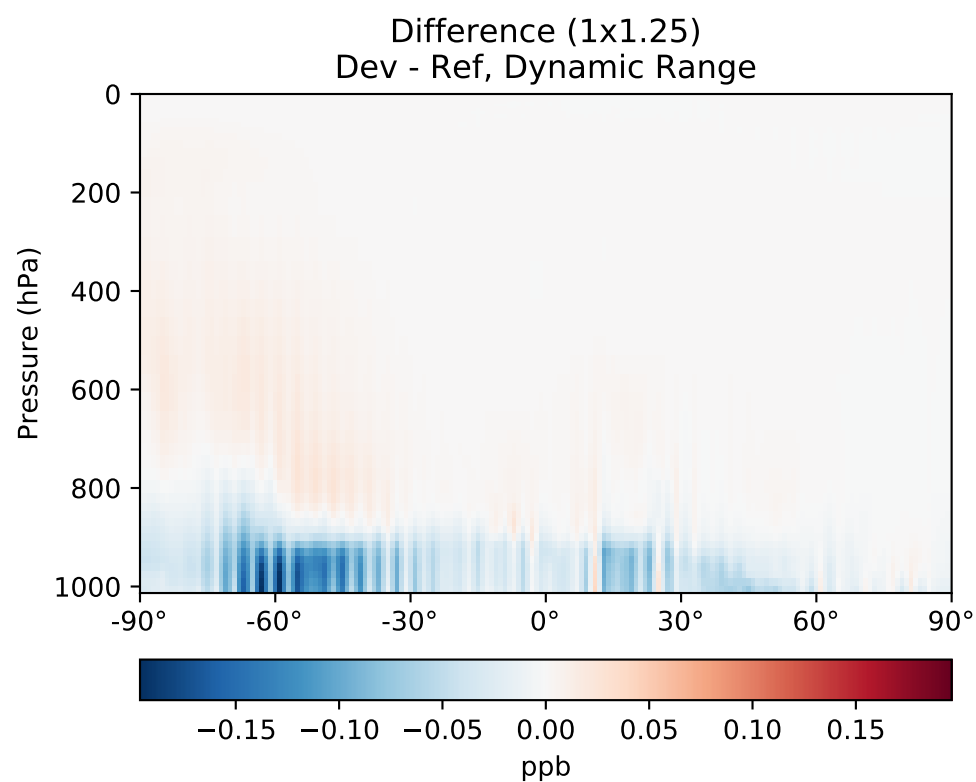
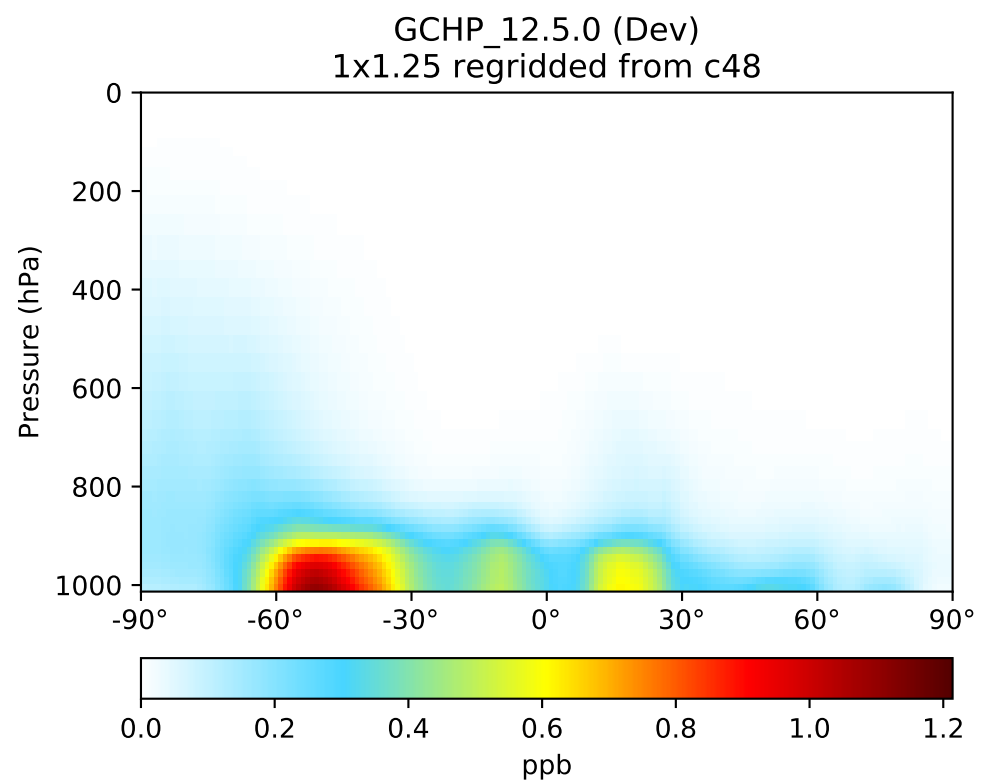
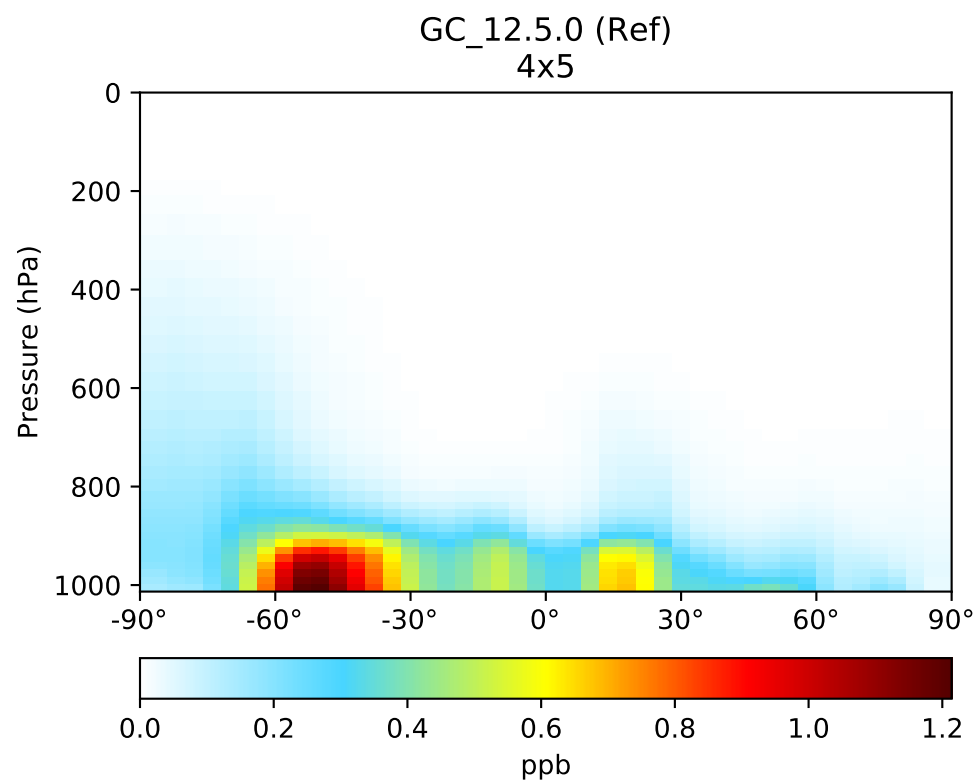




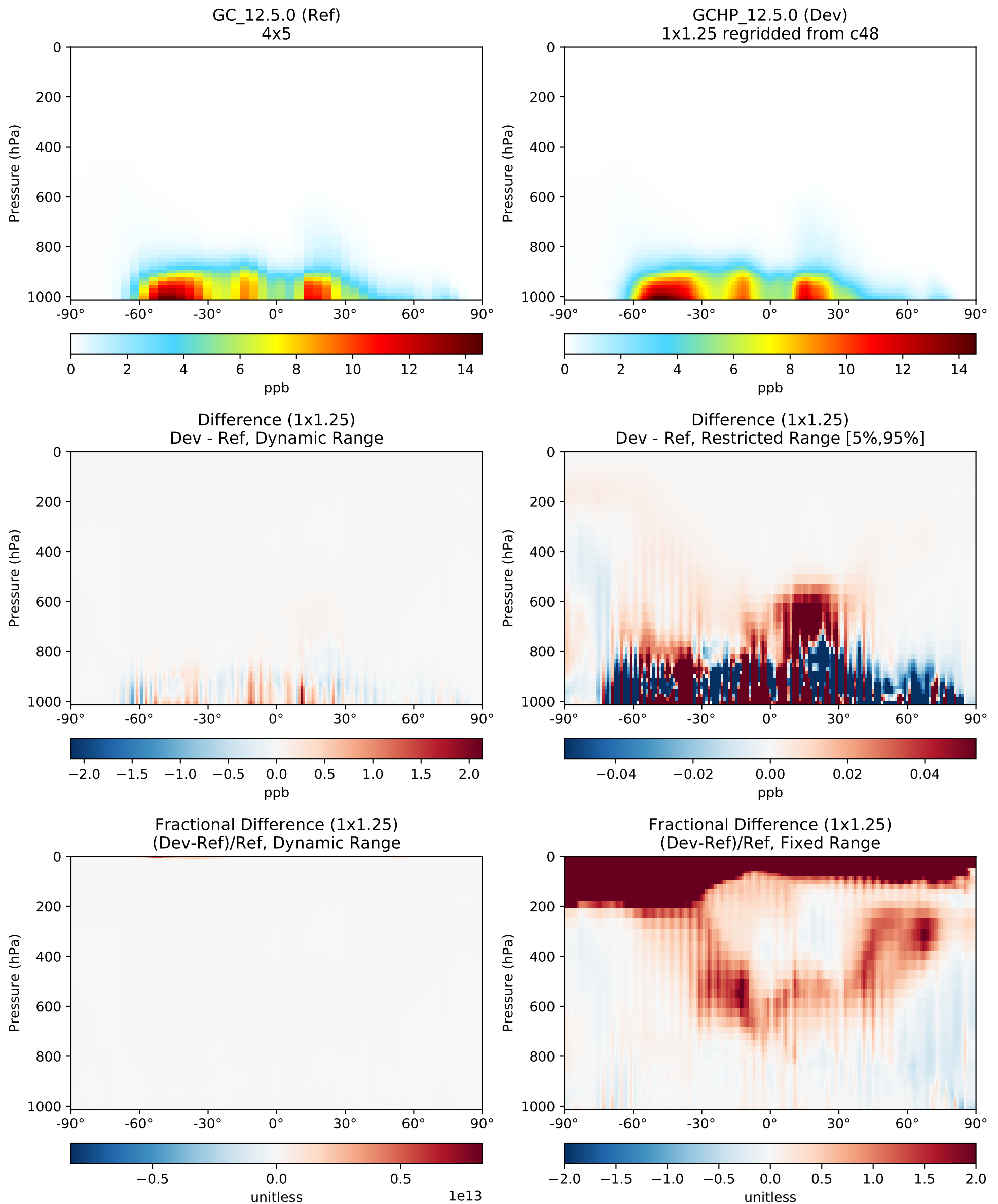
# SpeciesConc\_NITs, Zonal Mean



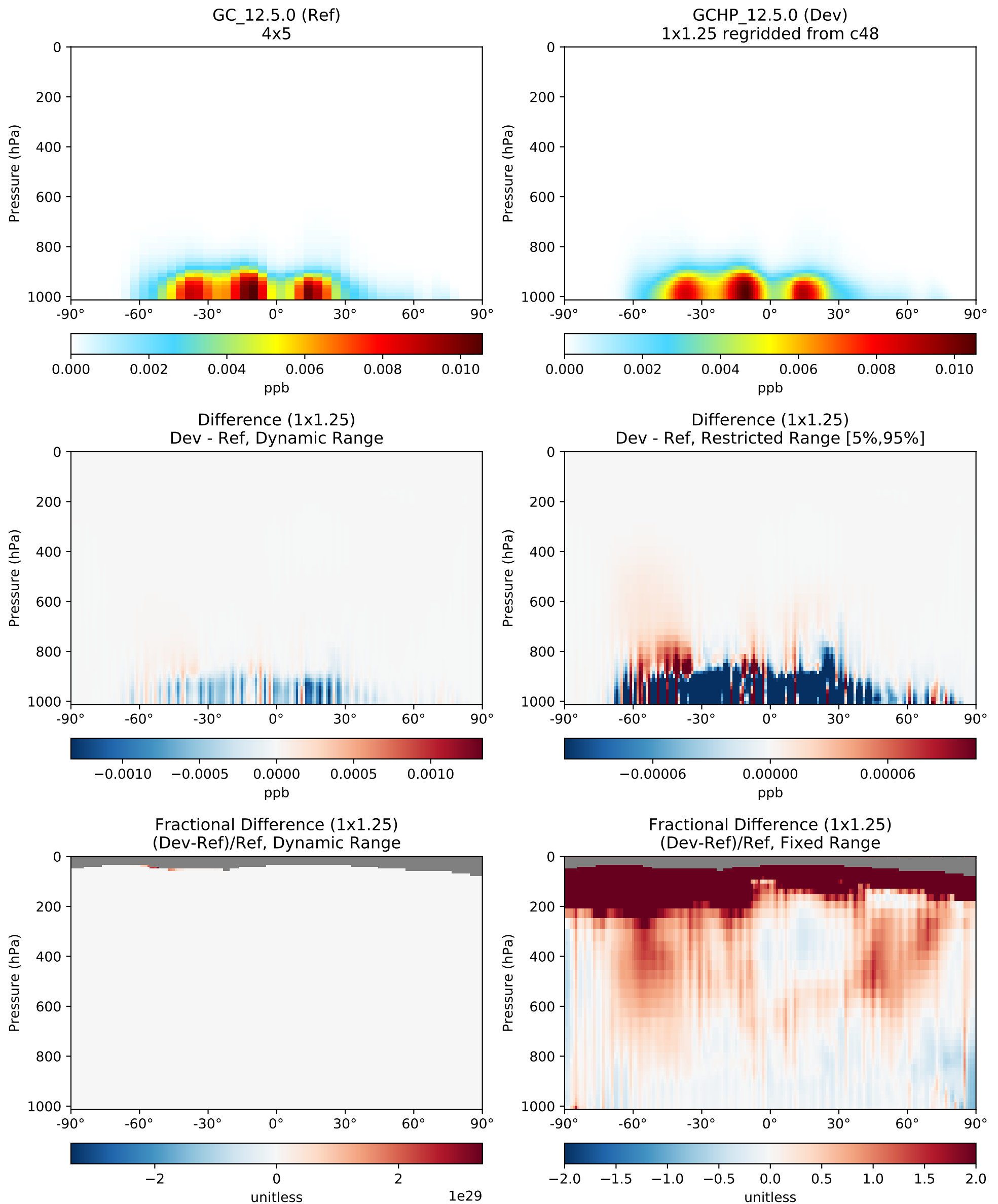
# SpeciesConc\_SALA, Zonal Mean



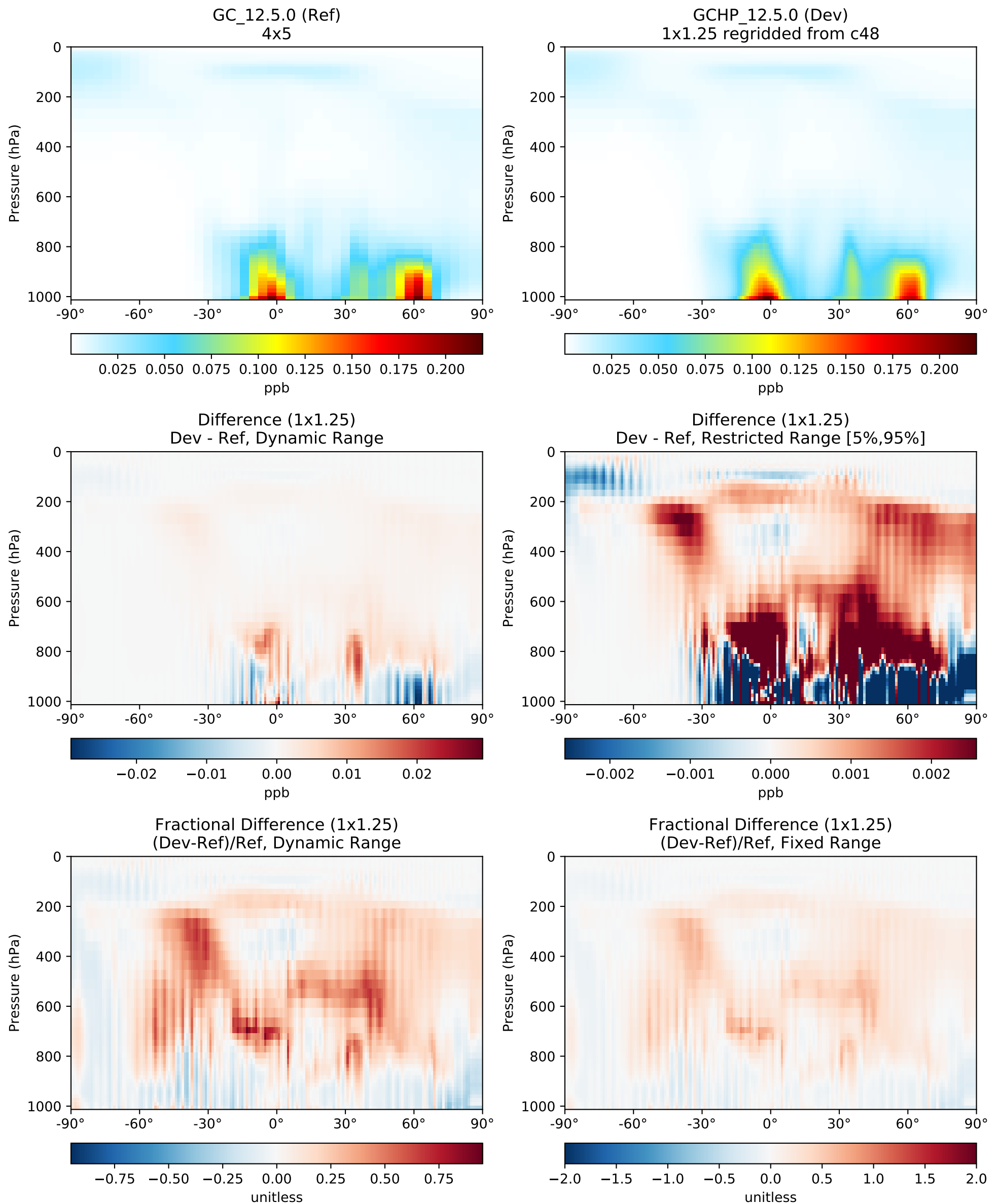
# SpeciesConc\_SALC, Zonal Mean



# SpeciesConc\_SO4s, Zonal Mean



# SpeciesConc\_Complex\_SOA, Zonal Mean



# SpeciesConc\_Simple\_SOA, Zonal Mean

