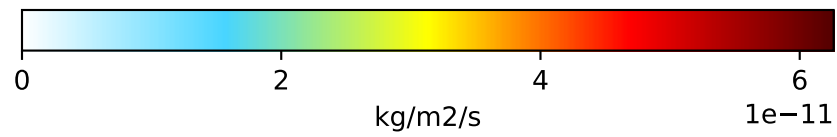
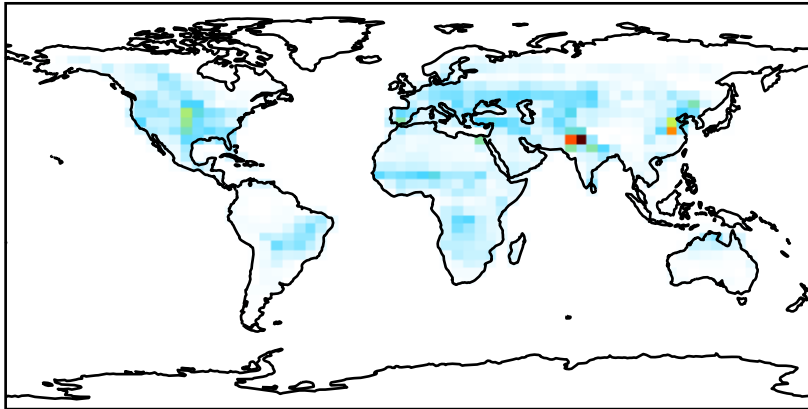
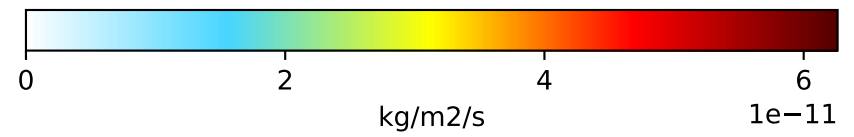
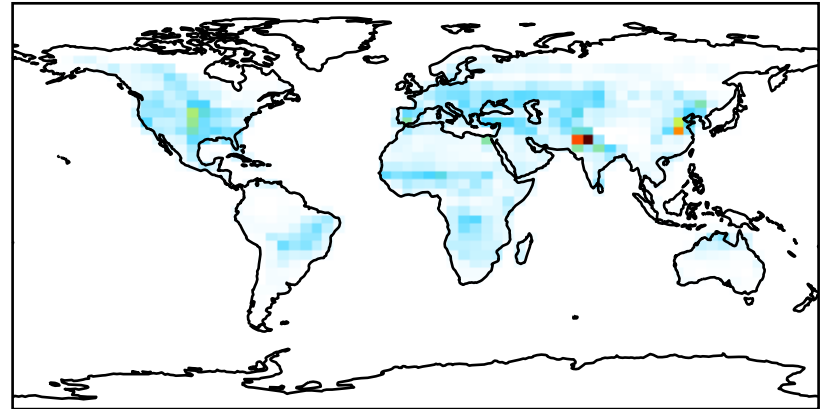


# EmisNO\_Soil

GC\_12.7.0-rc.1 (Ref)  
4x5



GC\_12.7.0-rc.2 (Dev)  
4x5



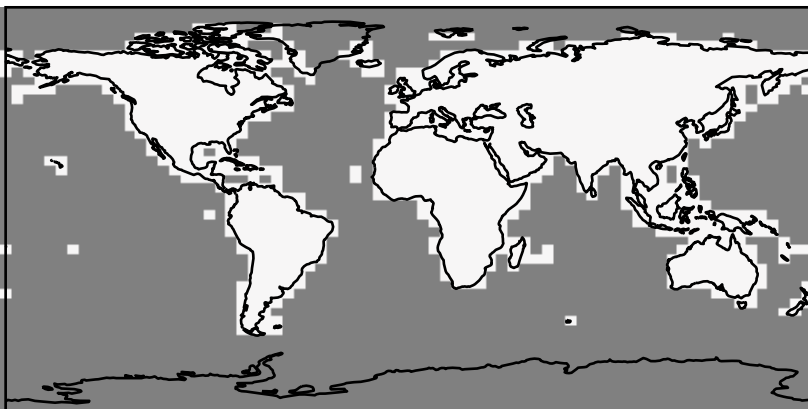
Difference  
Dev - Ref, Dynamic Range



Difference  
Dev - Ref, Restricted Range [5%,95%]



Fractional Difference  
(Dev-Ref)/Ref, Dynamic Range



Fractional Difference  
(Dev-Ref)/Ref, Fixed Range

