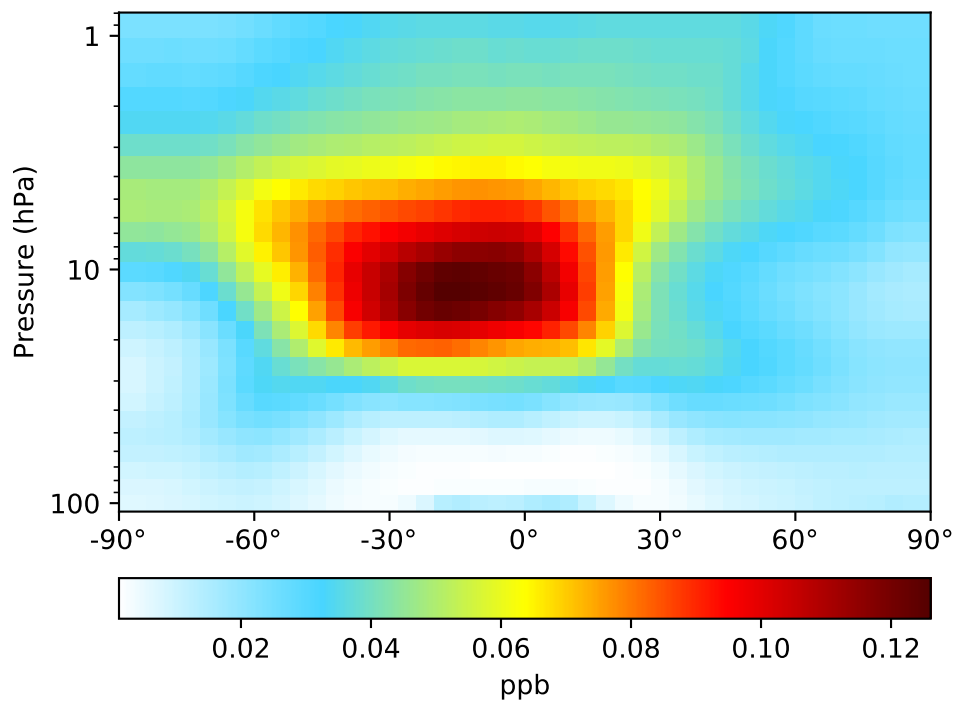
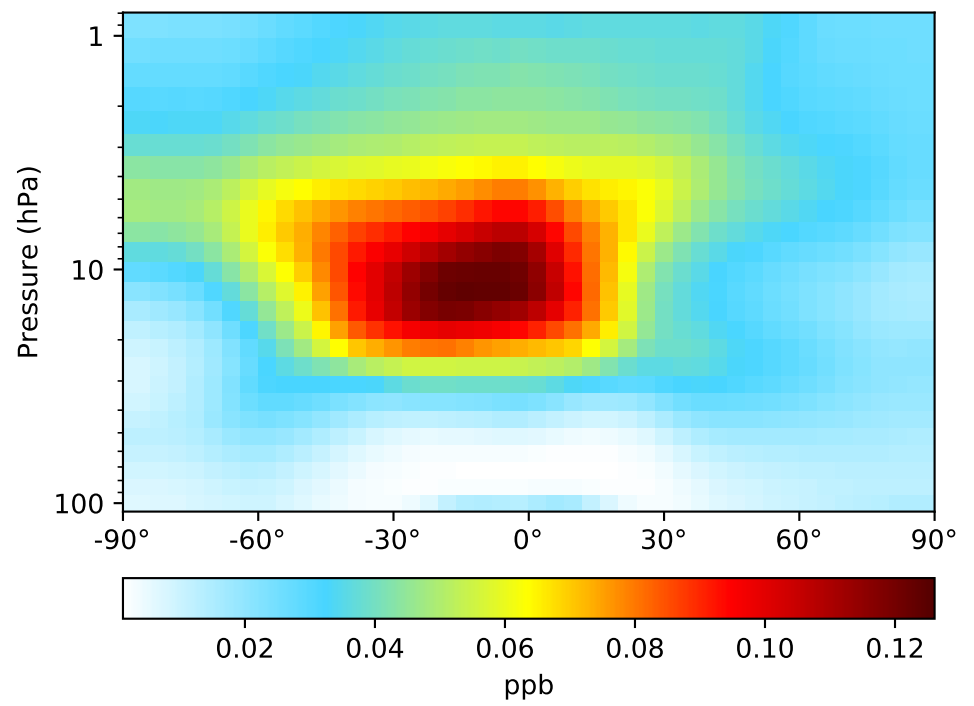


SpeciesConc_H2O2, Zonal Mean

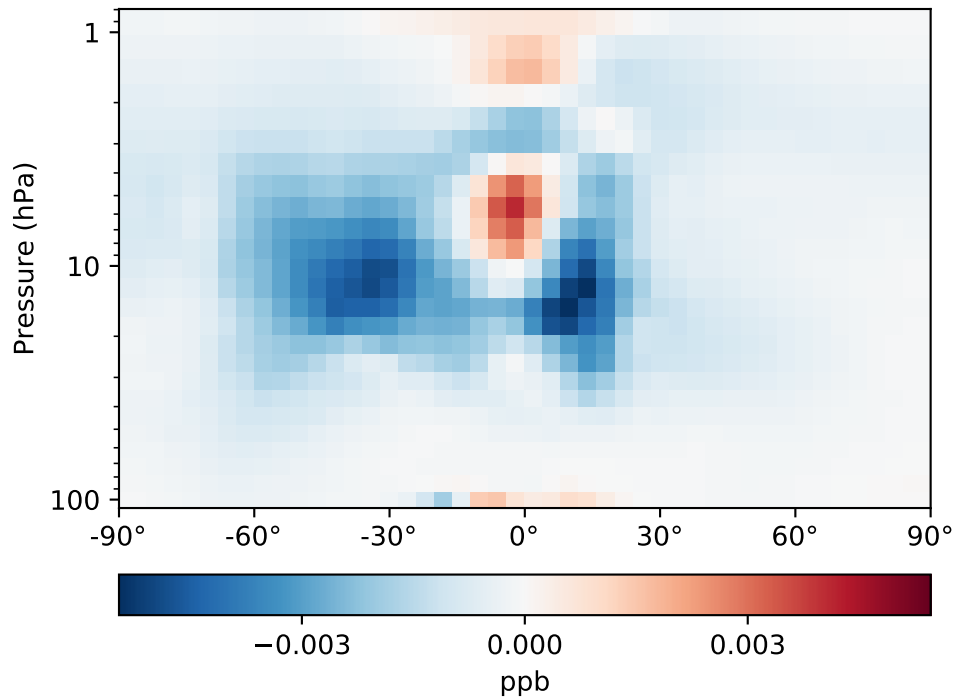
GC_12.8.0_GEOSFP_5.22 (Ref)
4.0x5.0



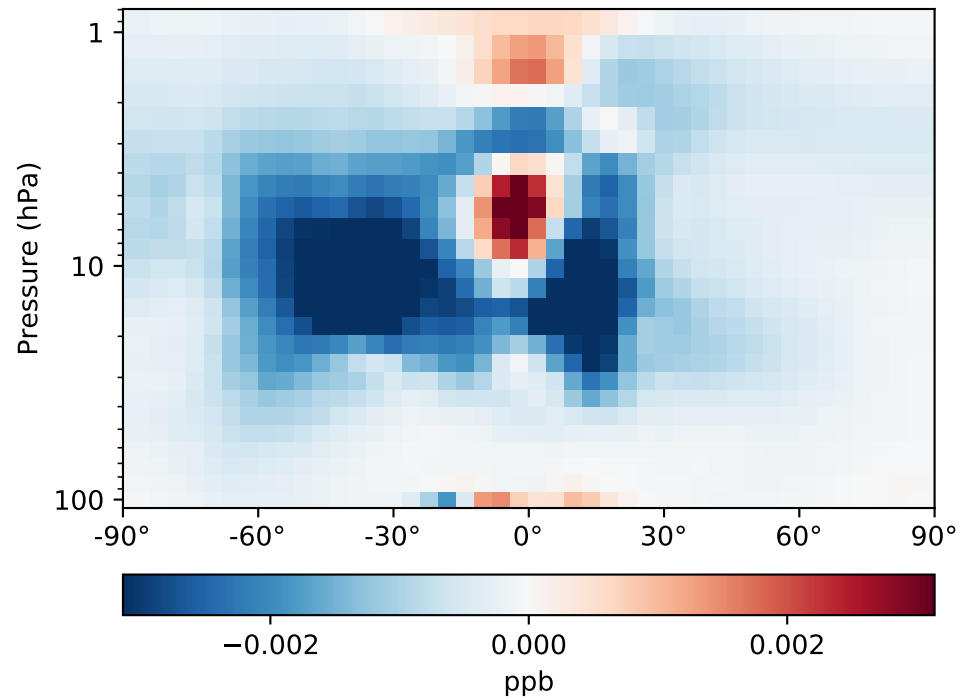
GC_12.8.0_GEOSFP_5.25 (Dev)
4.0x5.0



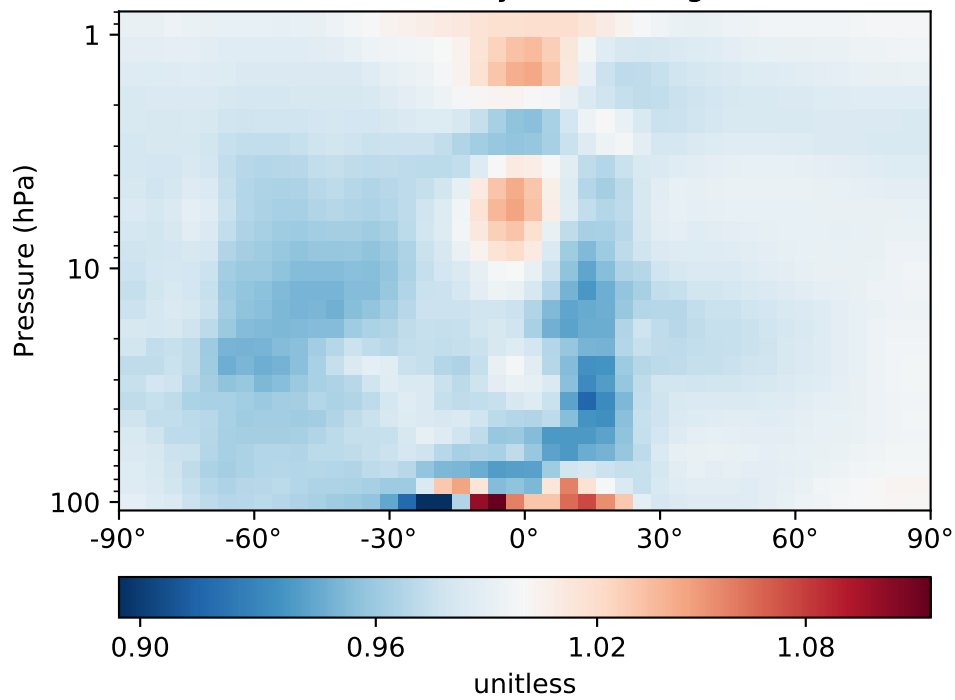
Difference
Dev - Ref, Dynamic Range



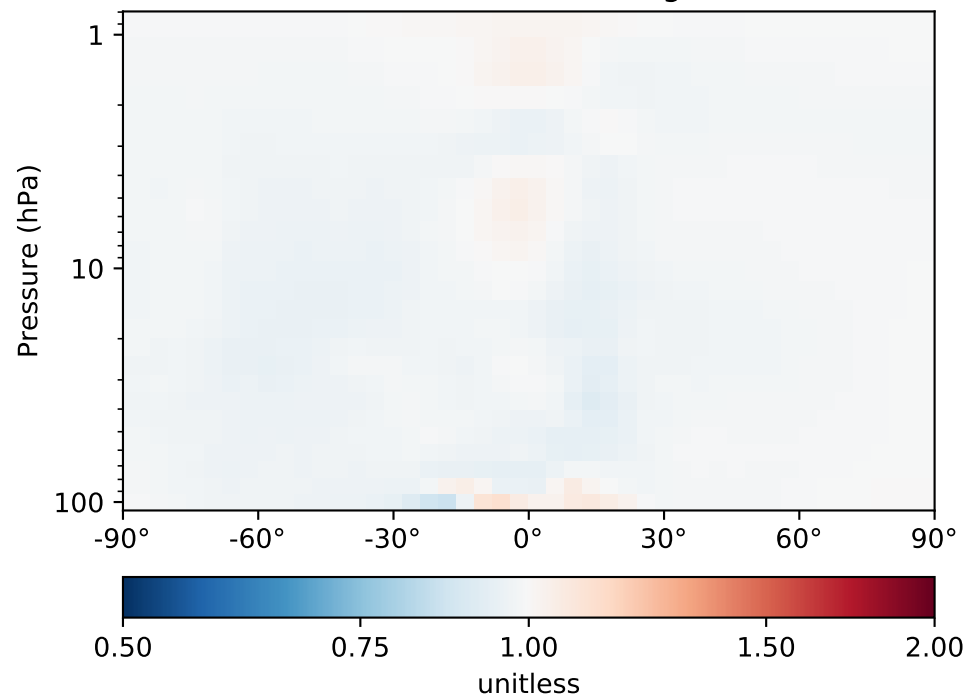
Difference
Dev - Ref, Restricted Range [5%,95%]



Ratio
Dev/Ref, Dynamic Range

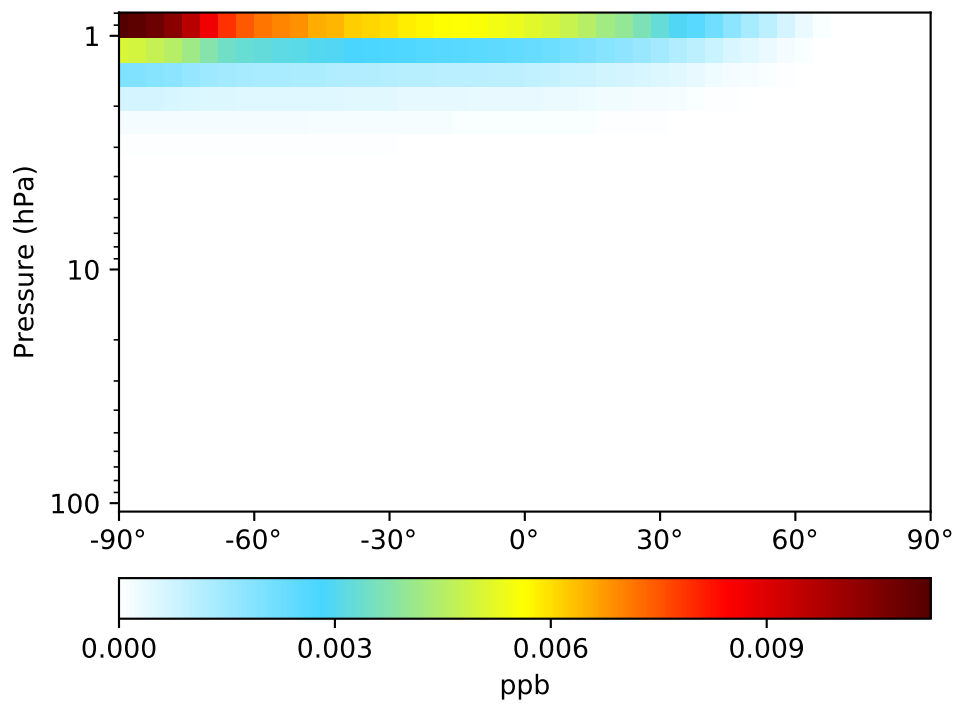


Ratio
Dev/Ref, Fixed Range

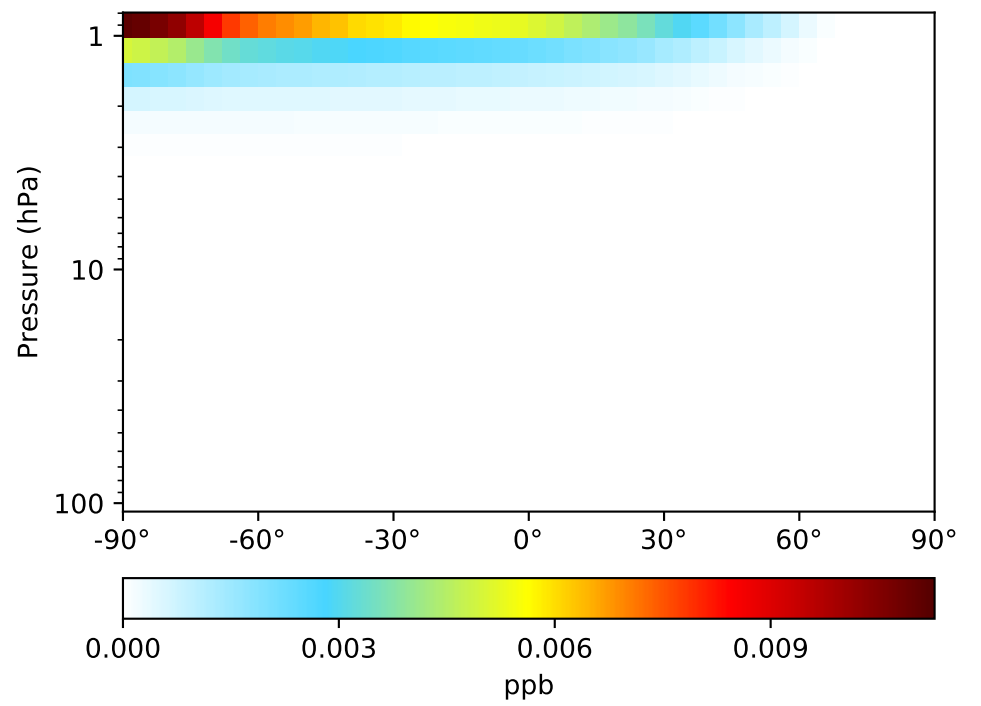


SpeciesConc_H, Zonal Mean

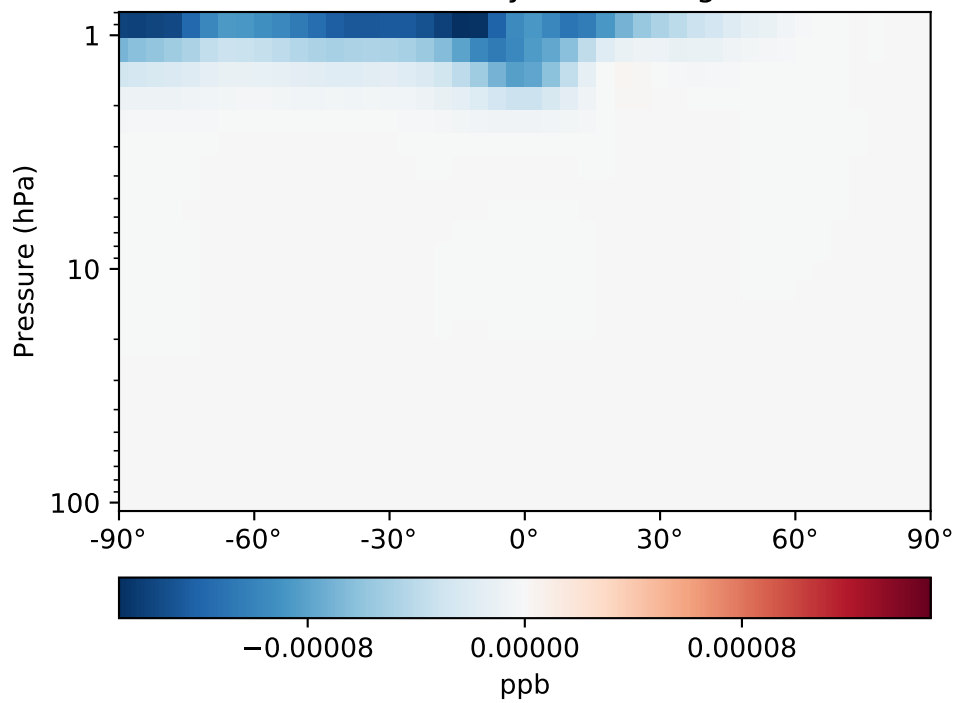
GC_12.8.0_GEOSFP_5.22 (Ref)
4.0x5.0



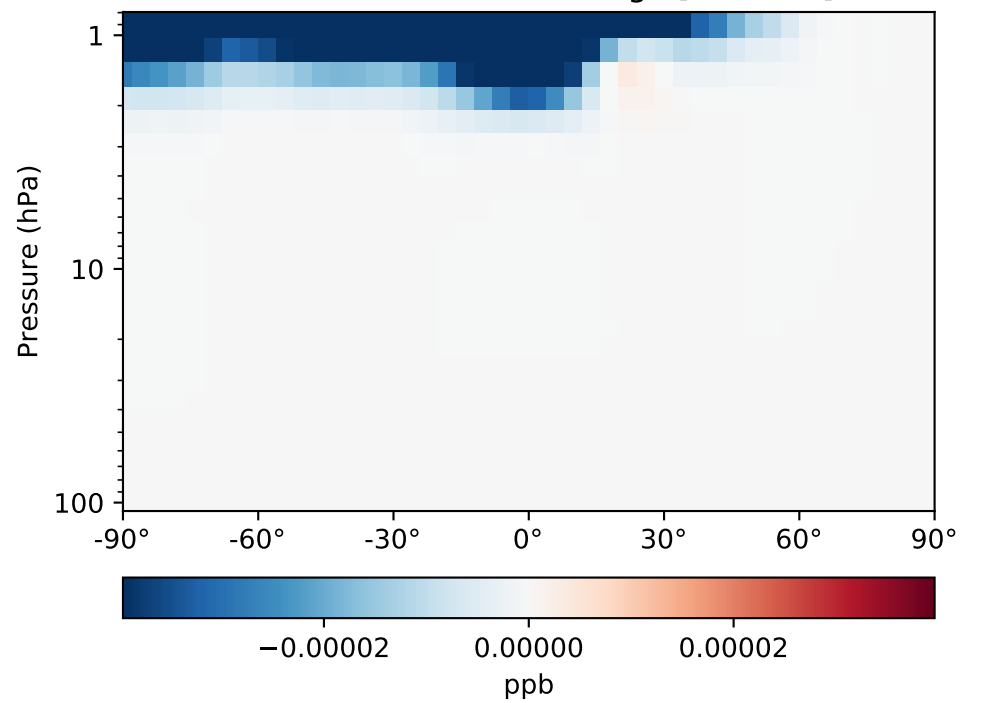
GC_12.8.0_GEOSFP_5.25 (Dev)
4.0x5.0



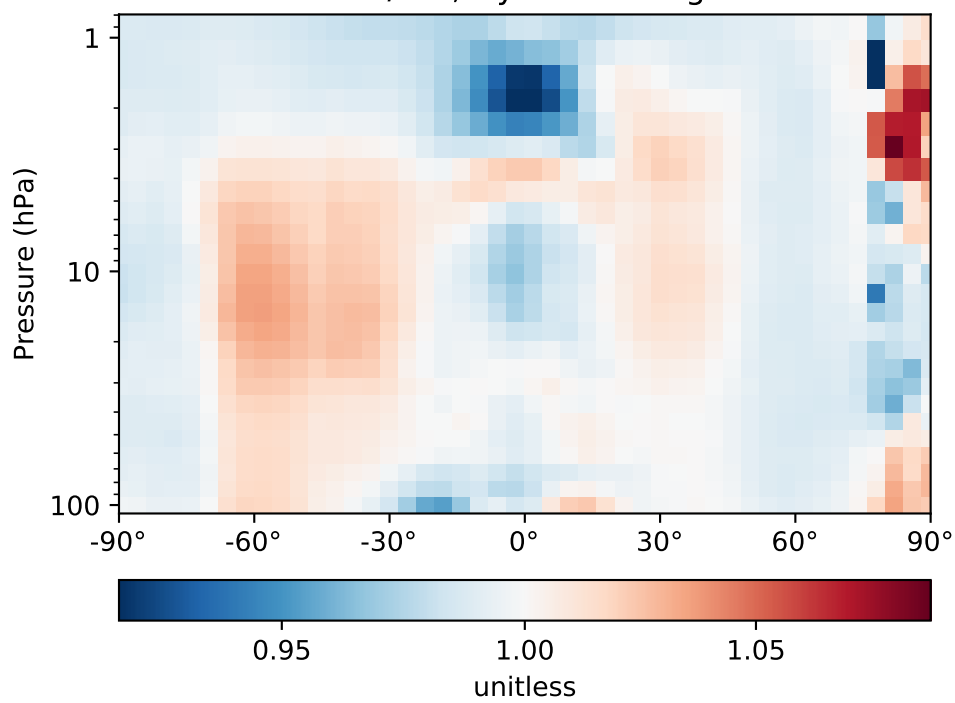
Difference
Dev - Ref, Dynamic Range



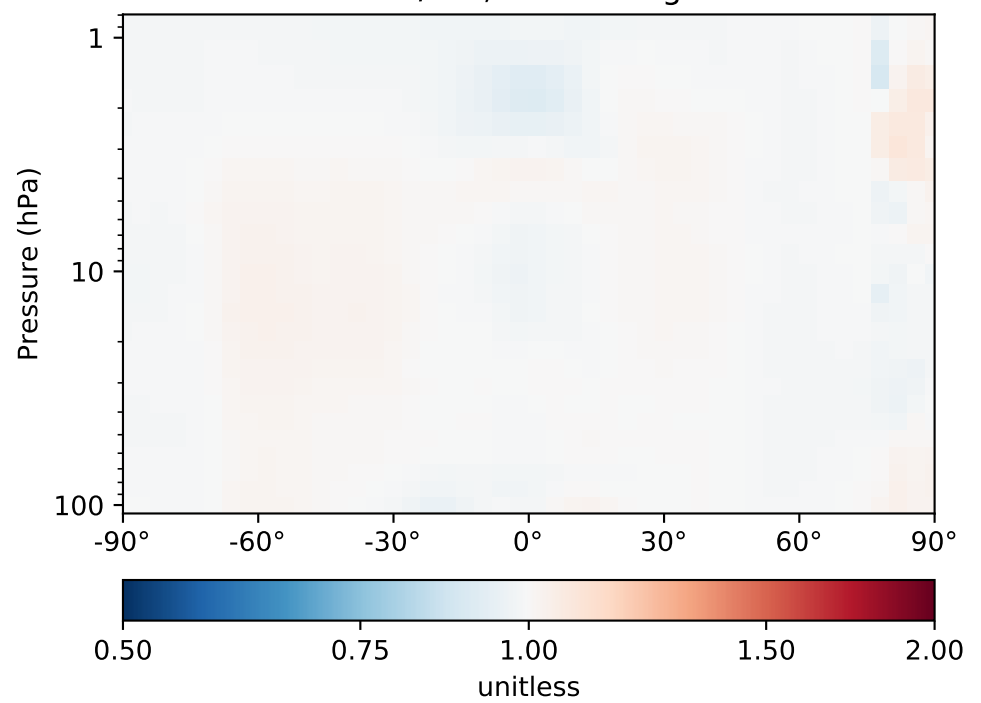
Difference
Dev - Ref, Restricted Range [5%,95%]



Ratio
Dev/Ref, Dynamic Range

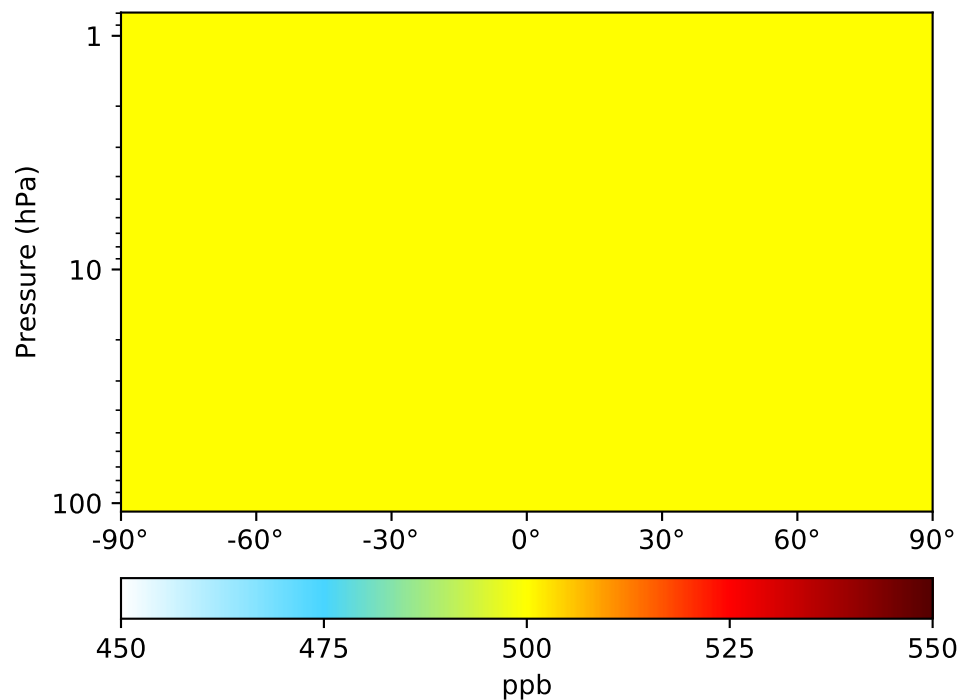


Ratio
Dev/Ref, Fixed Range

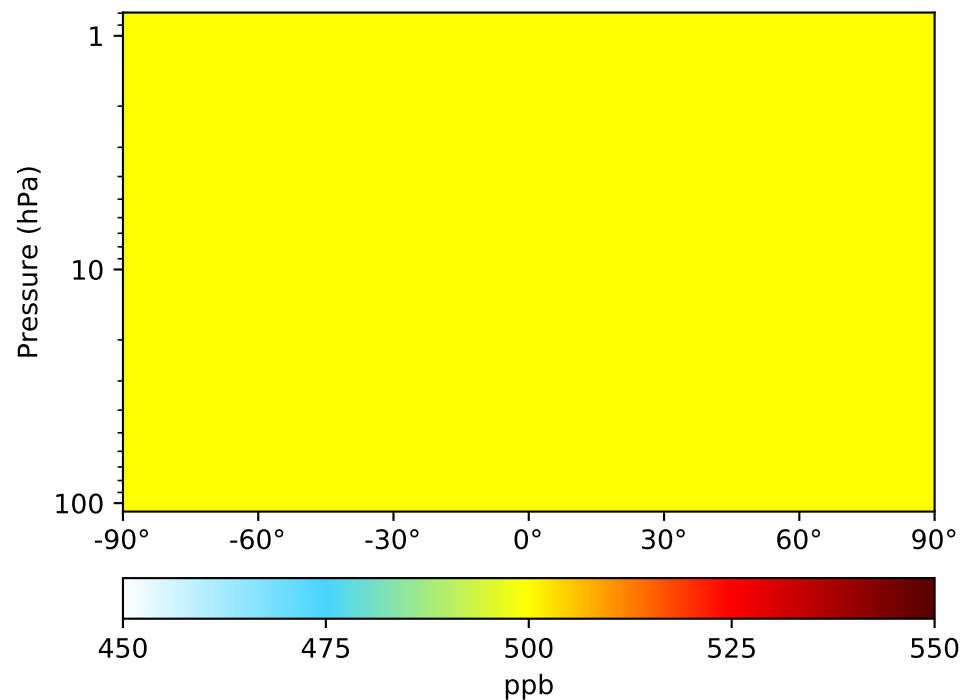


SpeciesConc_H2, Zonal Mean

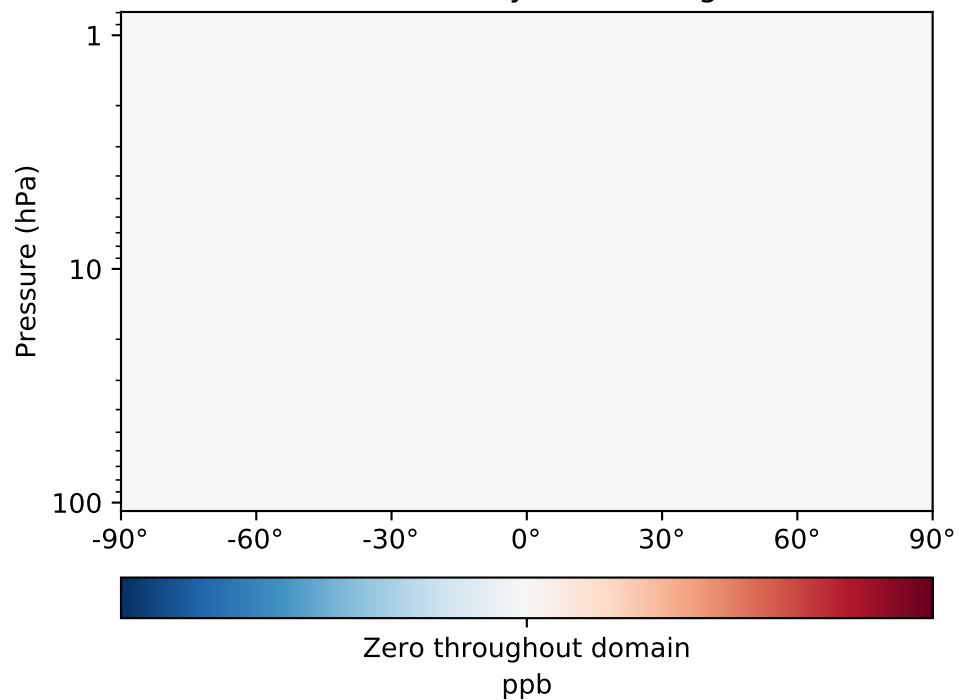
GC_12.8.0_GEOSFP_5.22 (Ref)
4.0x5.0



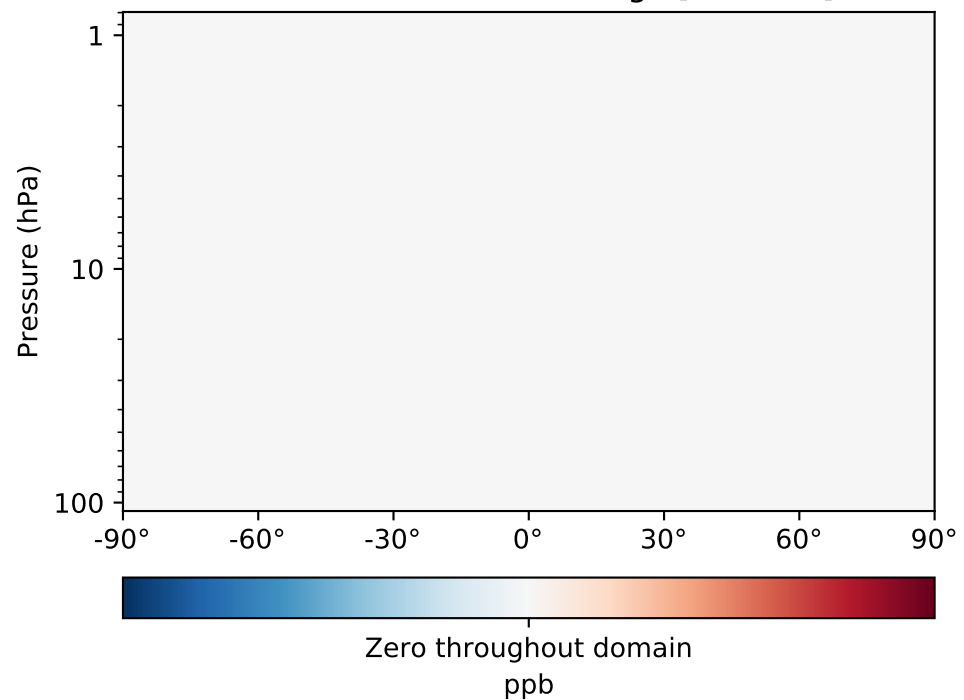
GC_12.8.0_GEOSFP_5.25 (Dev)
4.0x5.0



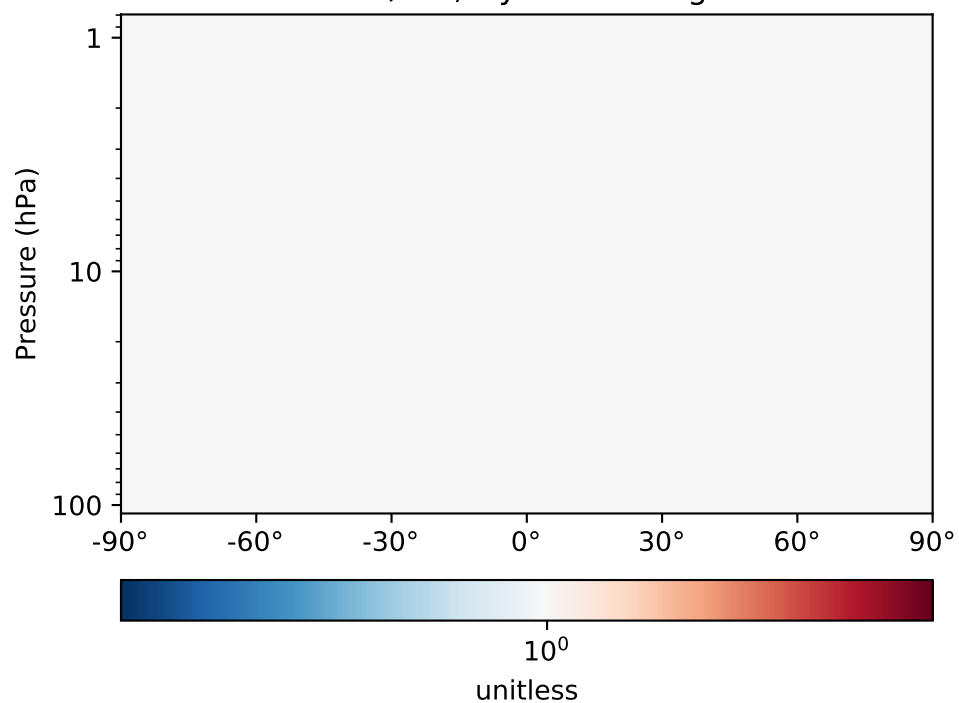
Difference
Dev - Ref, Dynamic Range



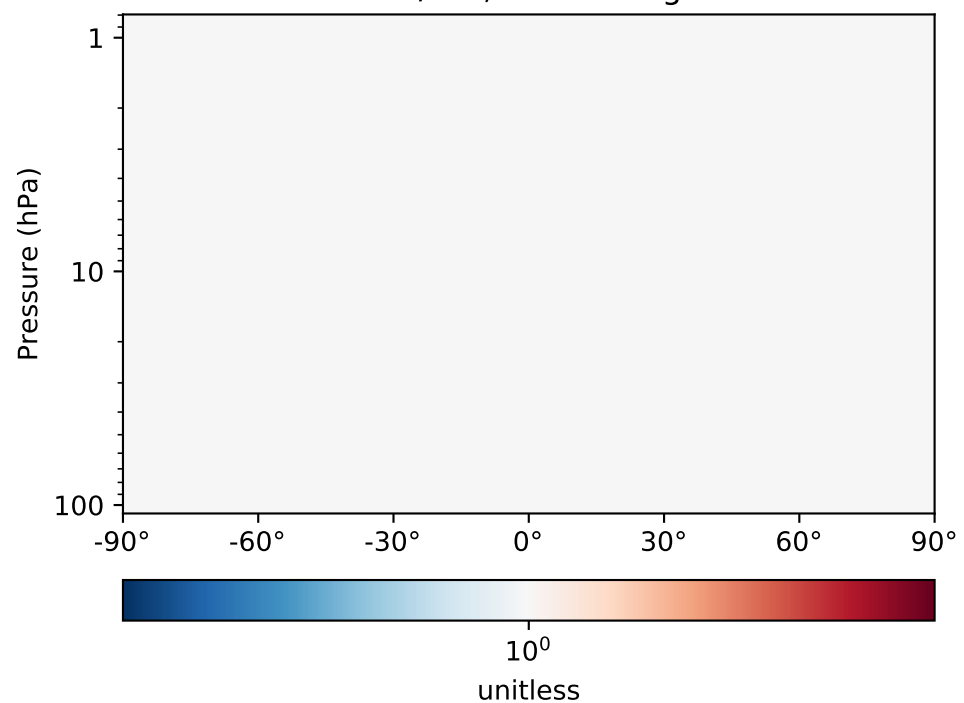
Difference
Dev - Ref, Restricted Range [5%,95%]



Ratio
Dev/Ref, Dynamic Range

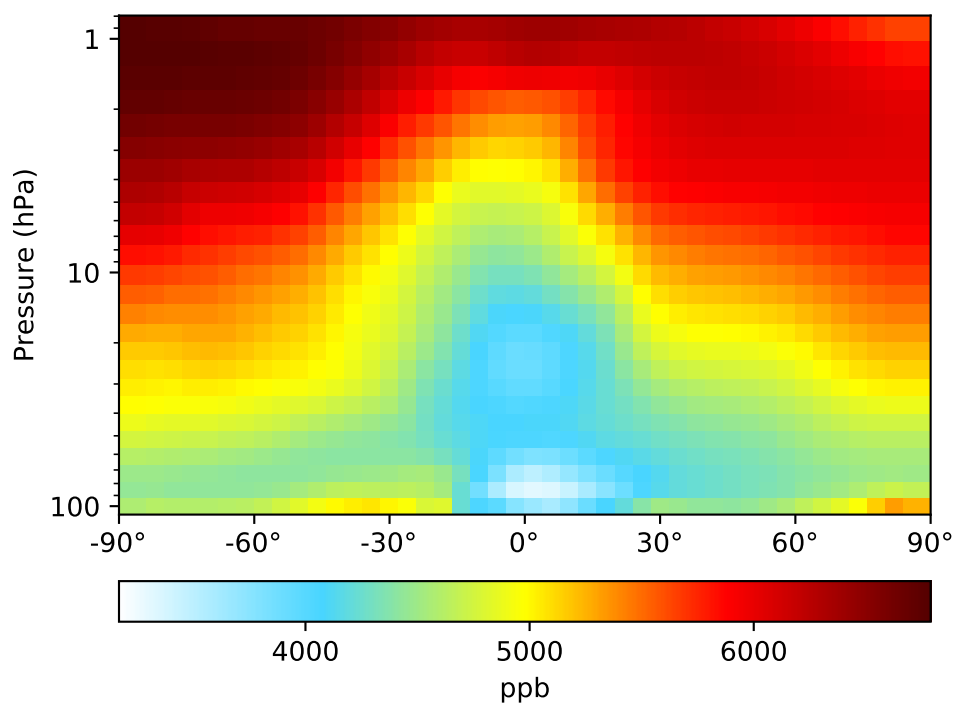


Ratio
Dev/Ref, Fixed Range

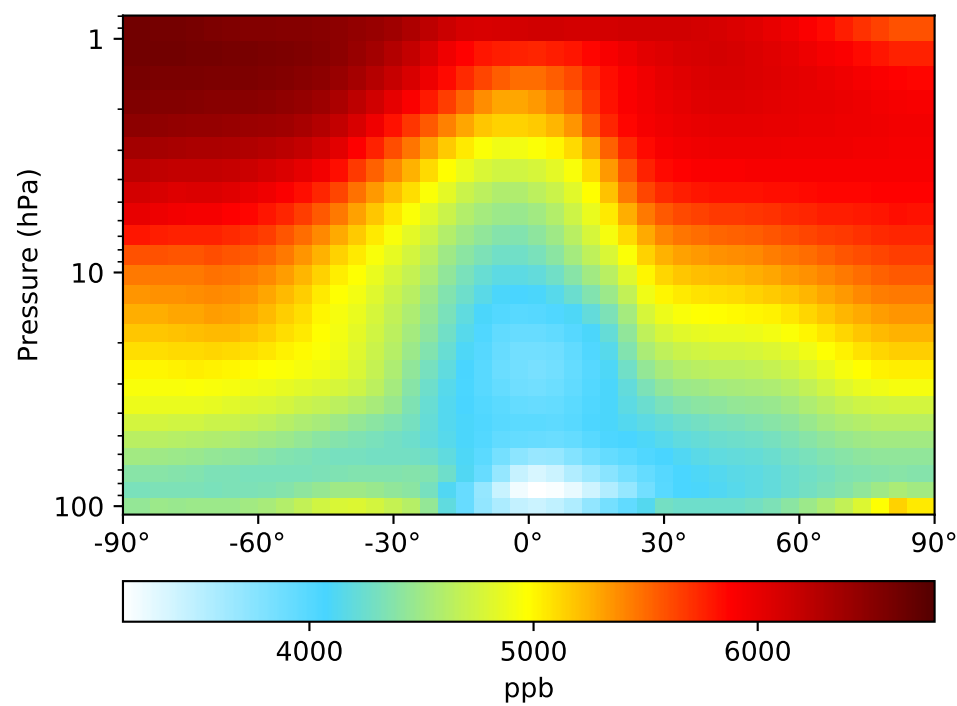


SpeciesConc_H2O, Zonal Mean

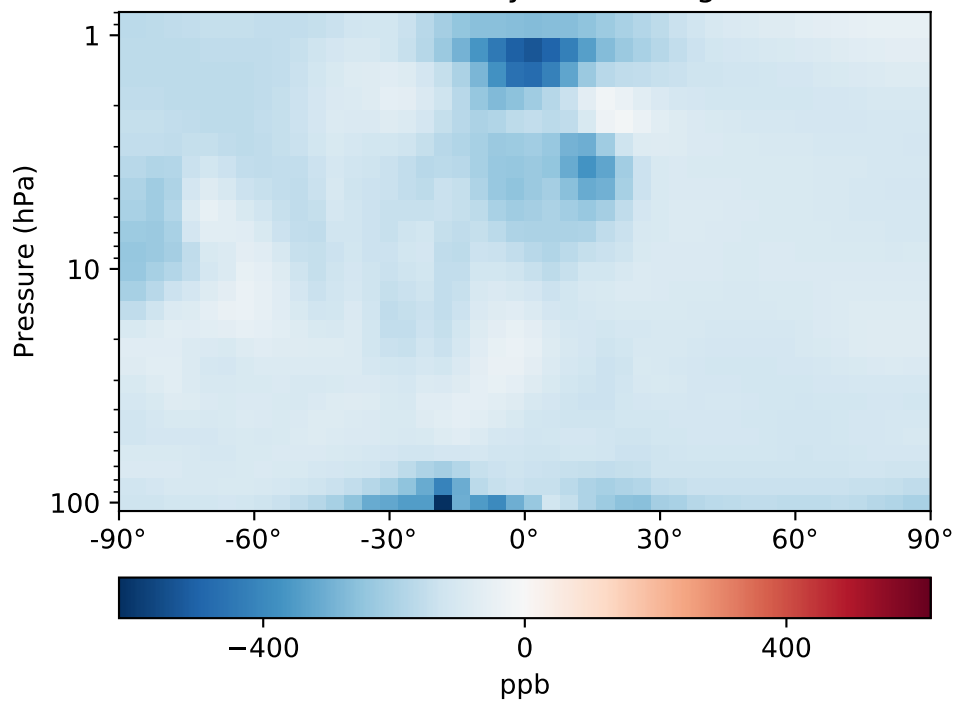
GC_12.8.0_GEOSFP_5.22 (Ref)
4.0x5.0



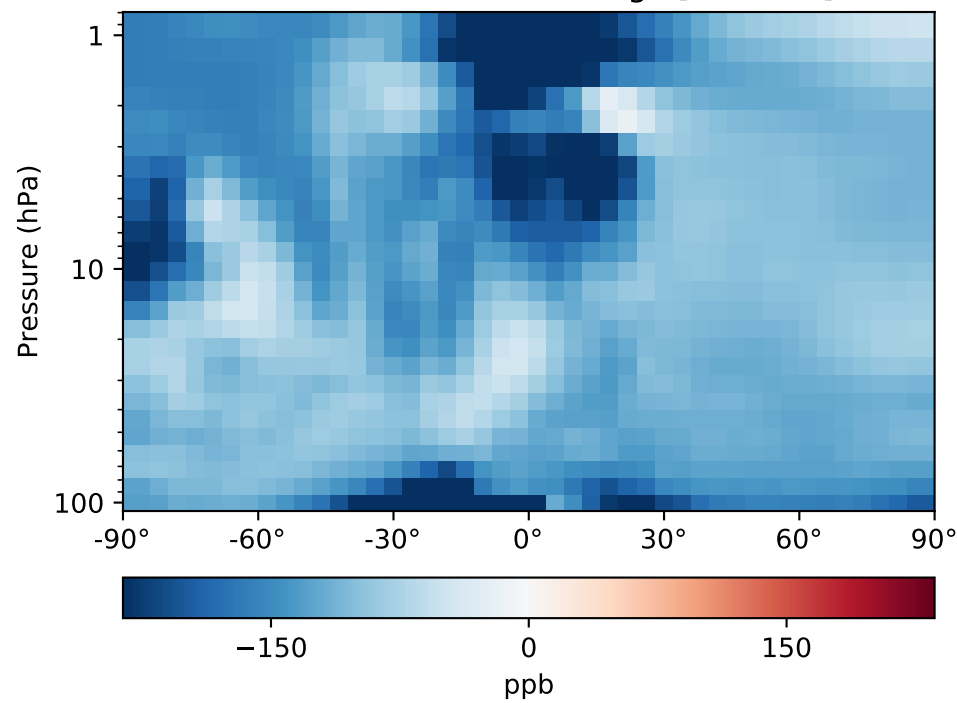
GC_12.8.0_GEOSFP_5.25 (Dev)
4.0x5.0



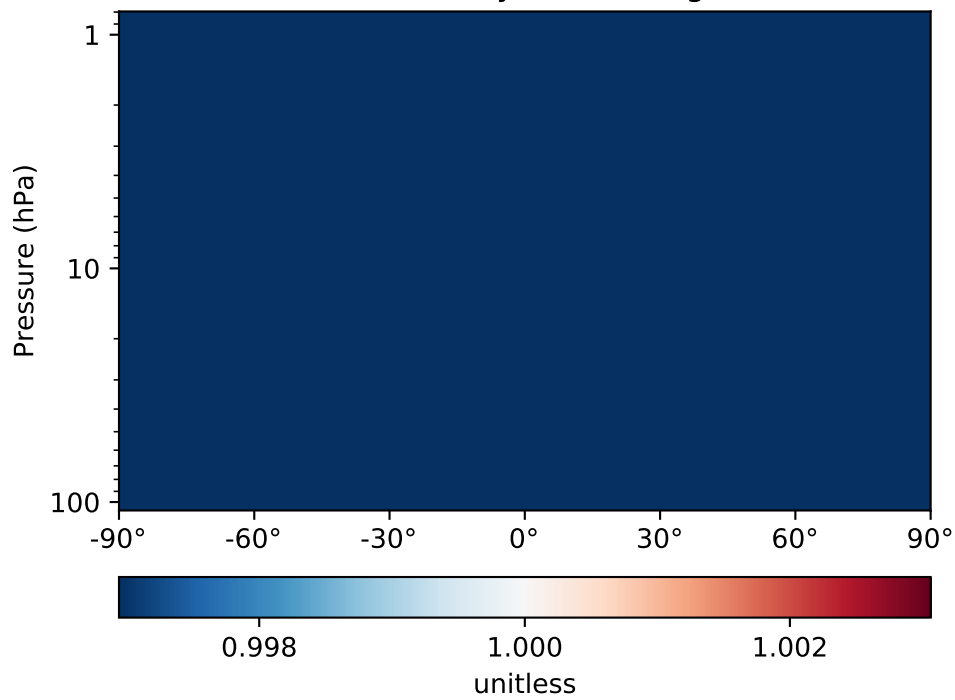
Difference
Dev - Ref, Dynamic Range



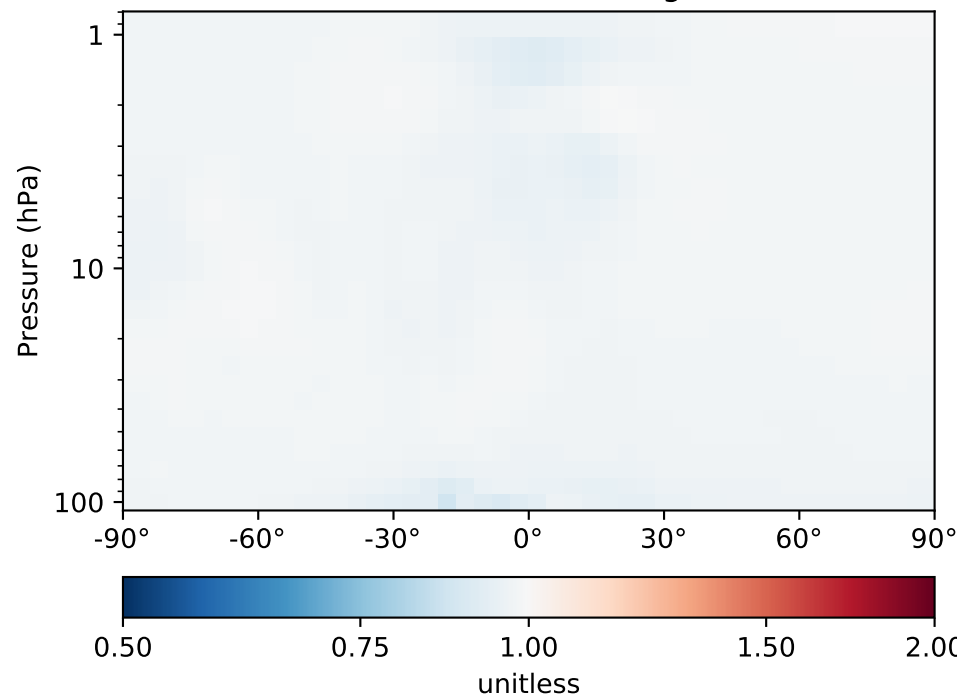
Difference
Dev - Ref, Restricted Range [5%,95%]



Ratio
Dev/Ref, Dynamic Range

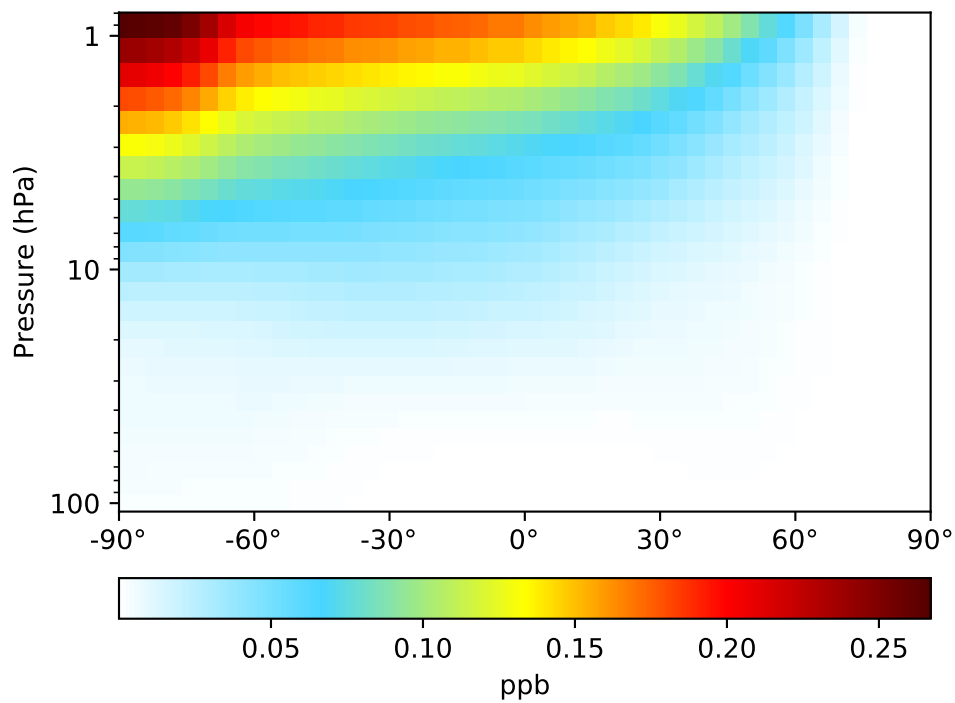


Ratio
Dev/Ref, Fixed Range

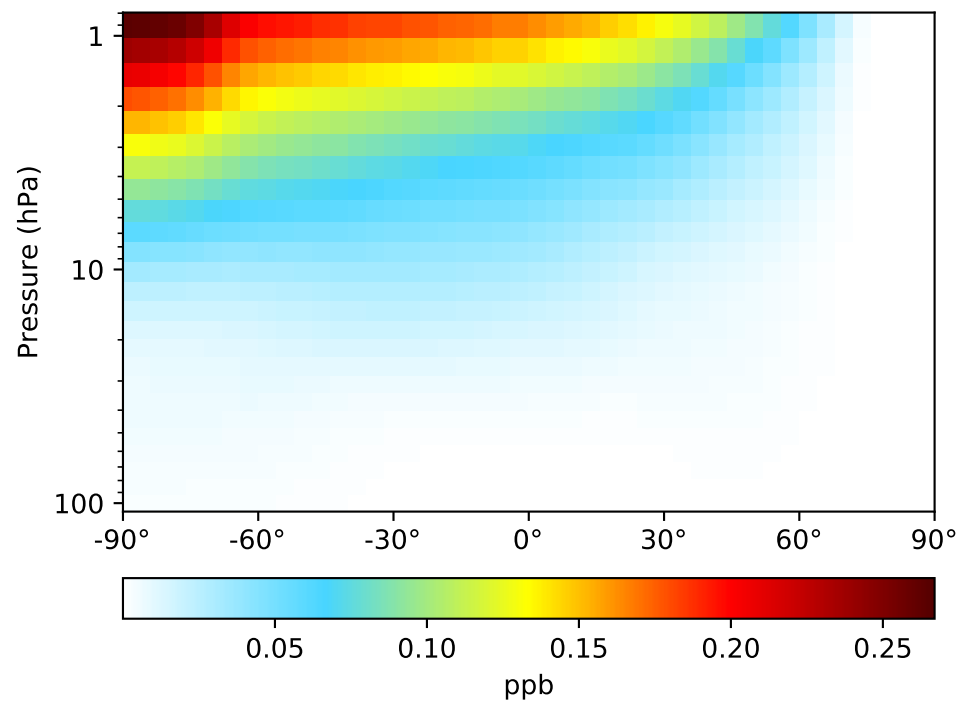


SpeciesConc_HO2, Zonal Mean

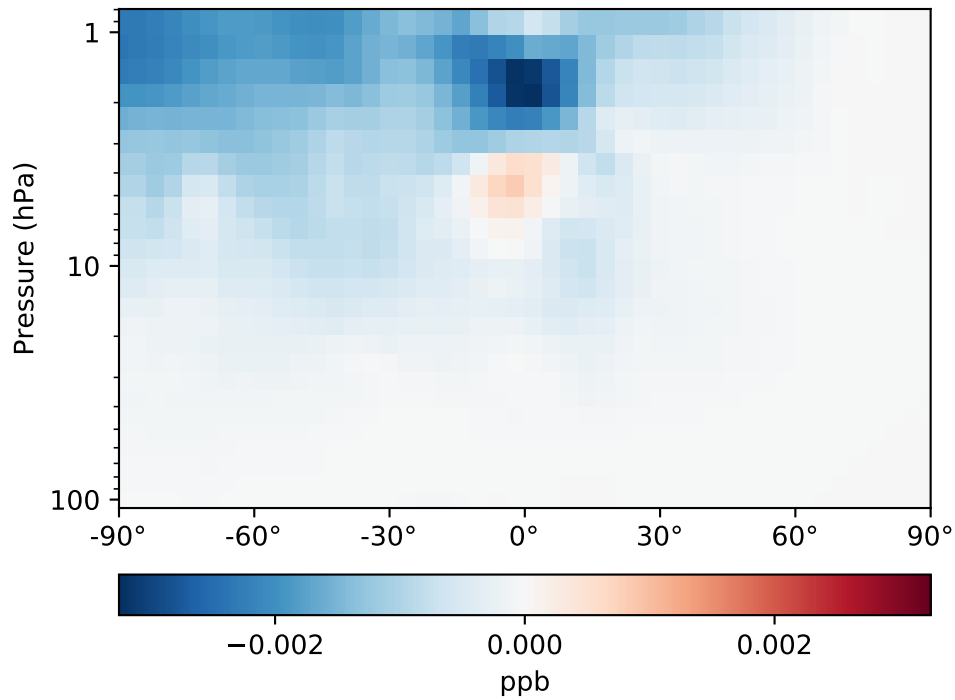
GC_12.8.0_GEOSFP_5.22 (Ref)
4.0x5.0



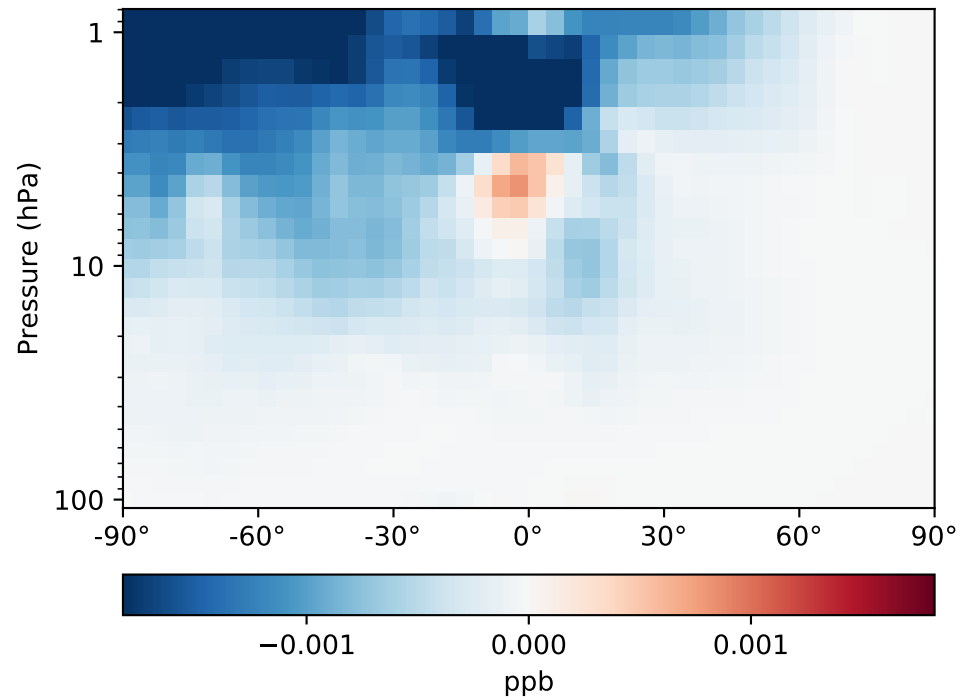
GC_12.8.0_GEOSFP_5.25 (Dev)
4.0x5.0



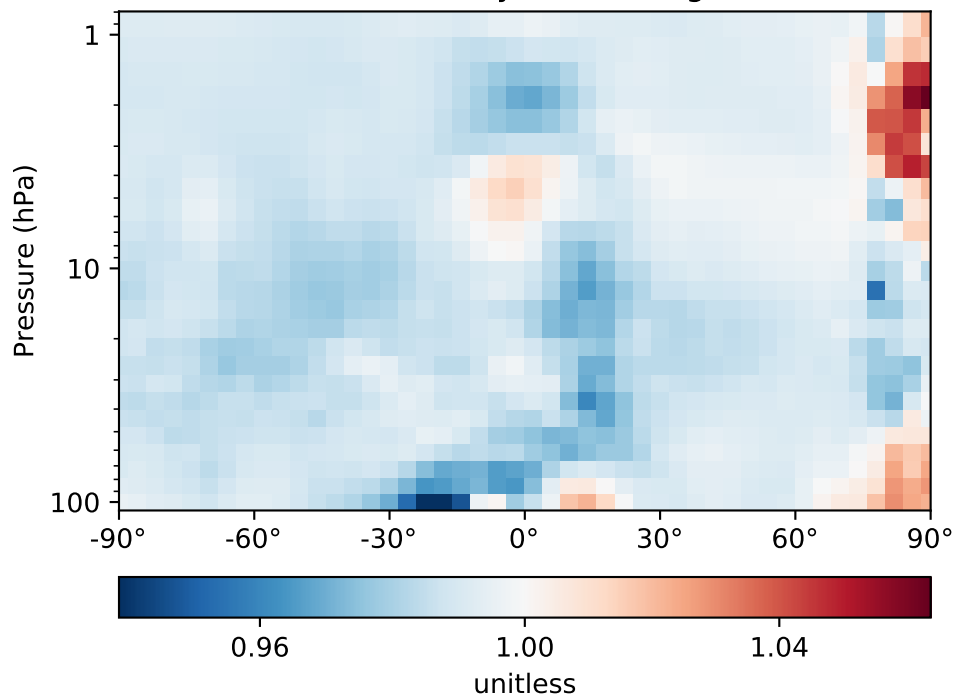
Difference
Dev - Ref, Dynamic Range



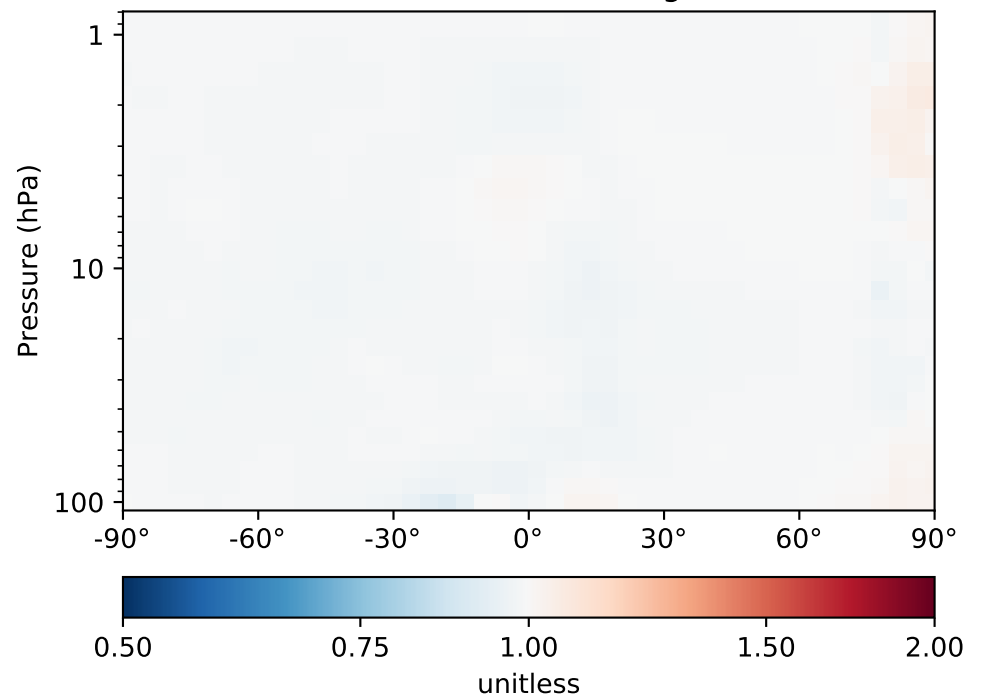
Difference
Dev - Ref, Restricted Range [5%,95%]



Ratio
Dev/Ref, Dynamic Range

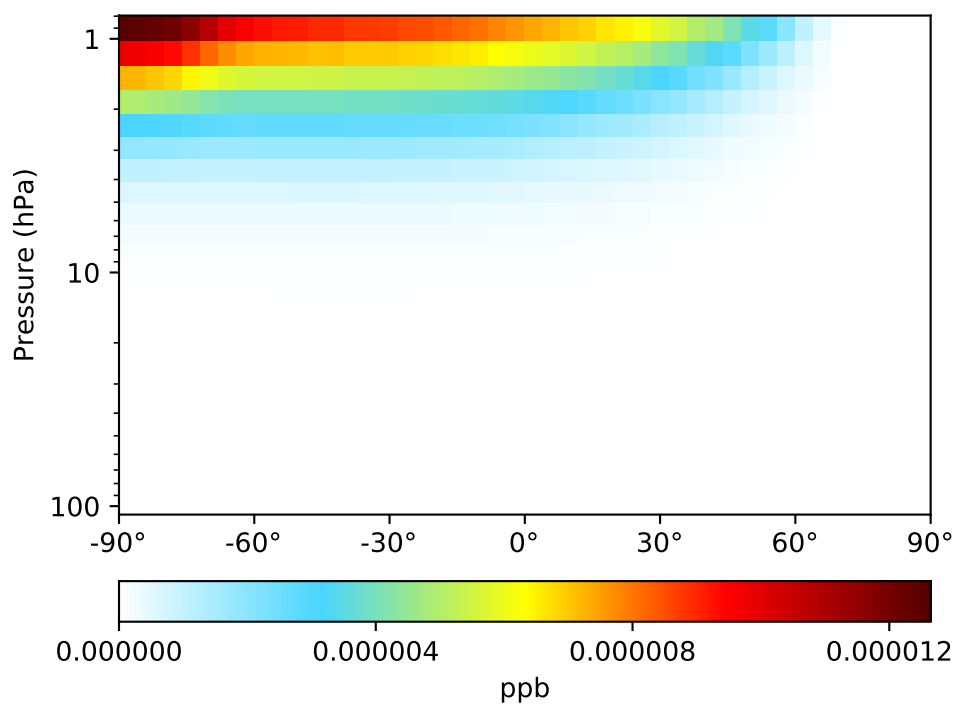


Ratio
Dev/Ref, Fixed Range

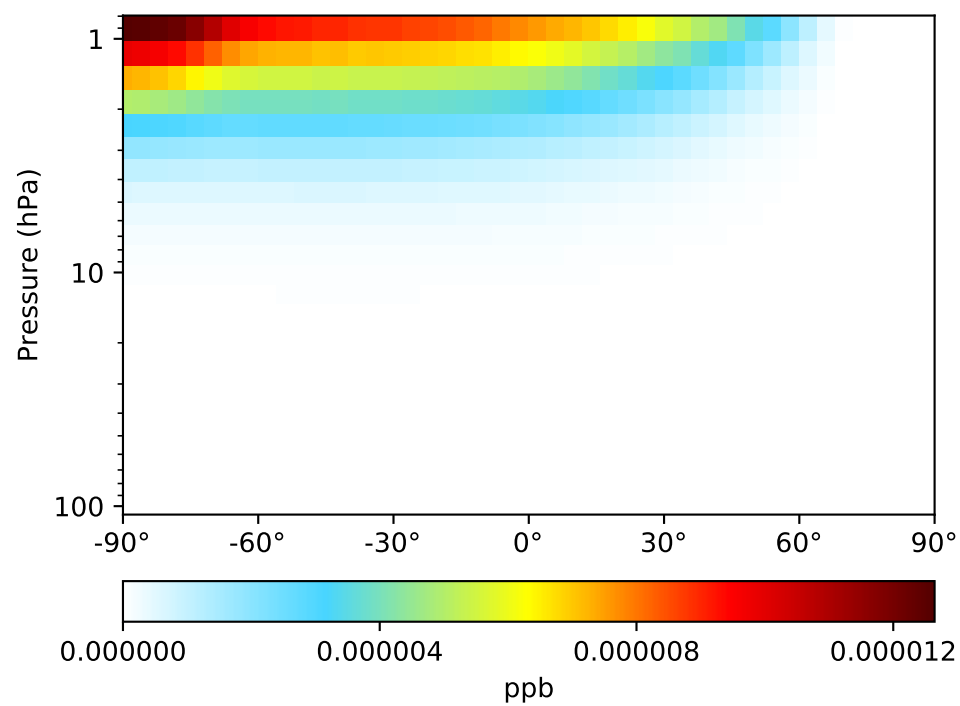


SpeciesConc_01D, Zonal Mean

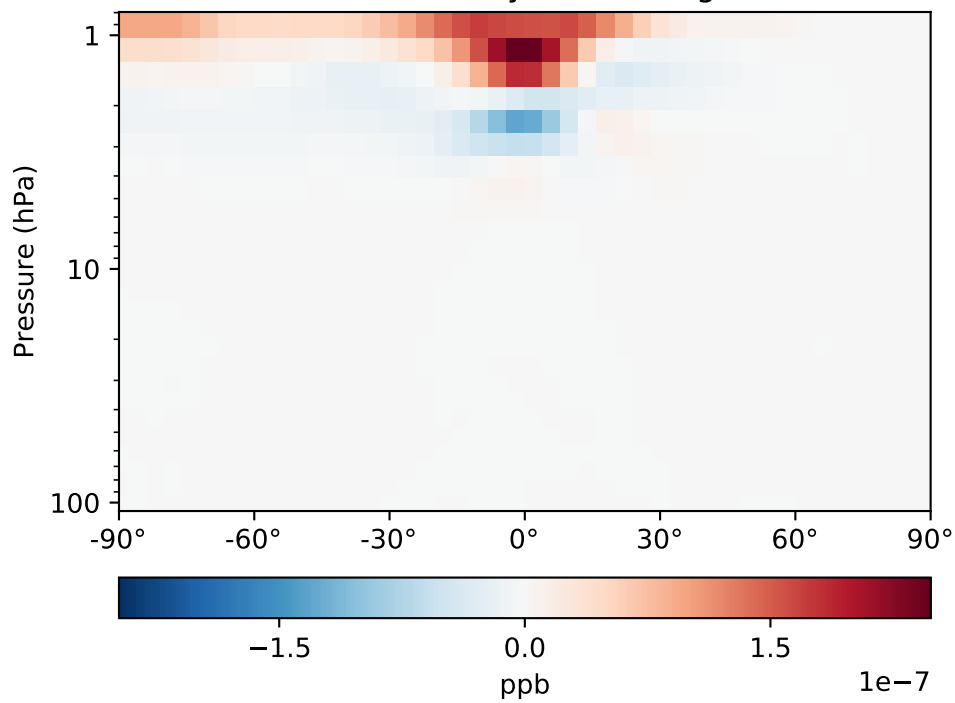
GC_12.8.0_GEOSFP_5.22 (Ref)
4.0x5.0



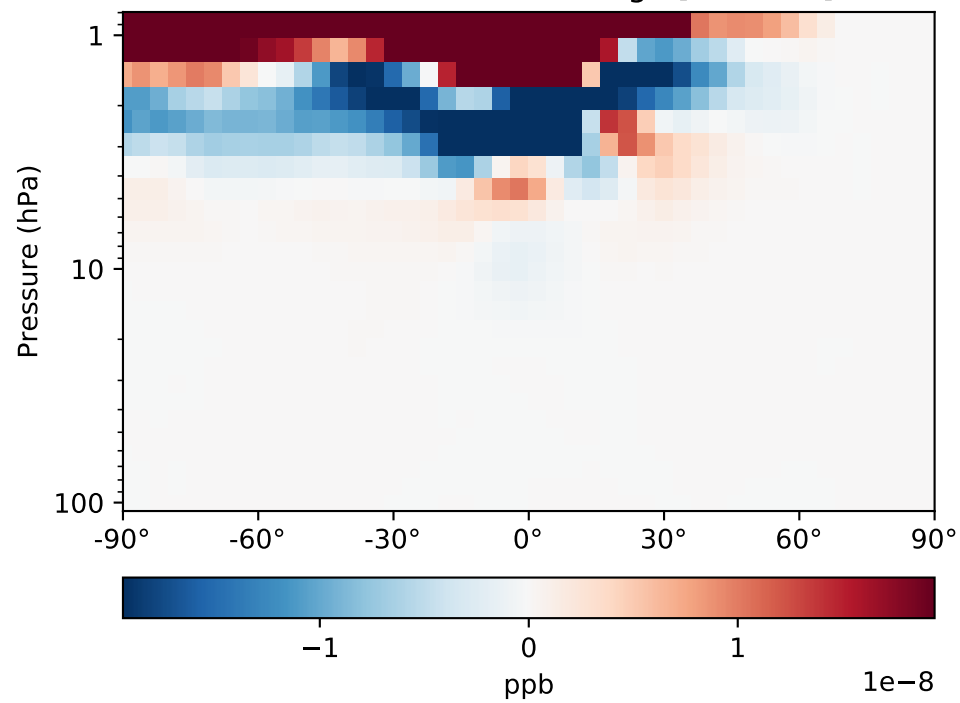
GC_12.8.0_GEOSFP_5.25 (Dev)
4.0x5.0



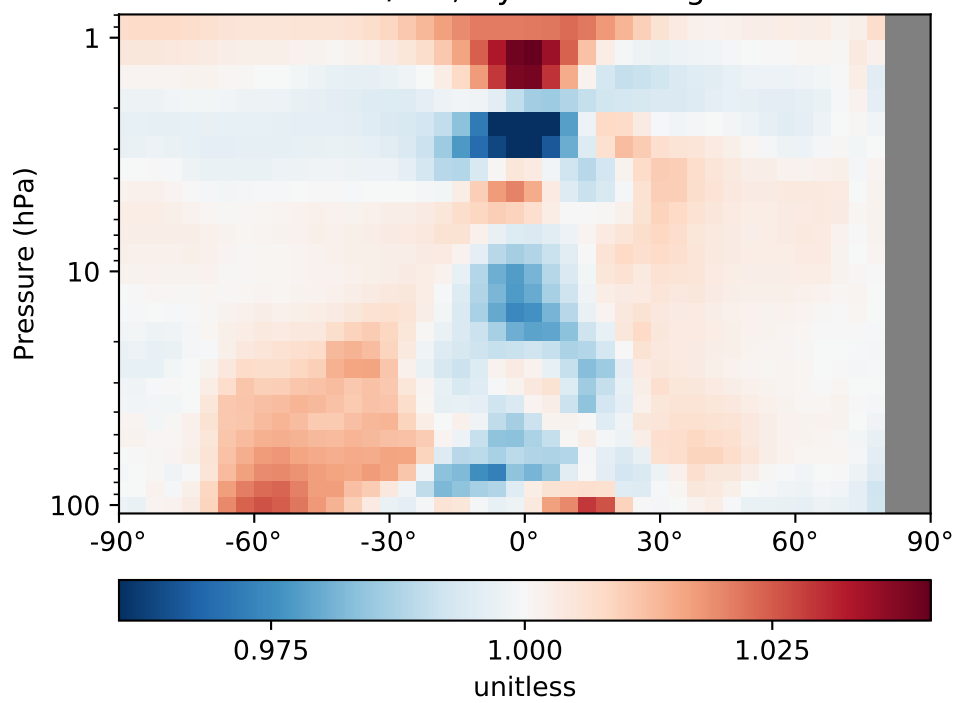
Difference
Dev - Ref, Dynamic Range



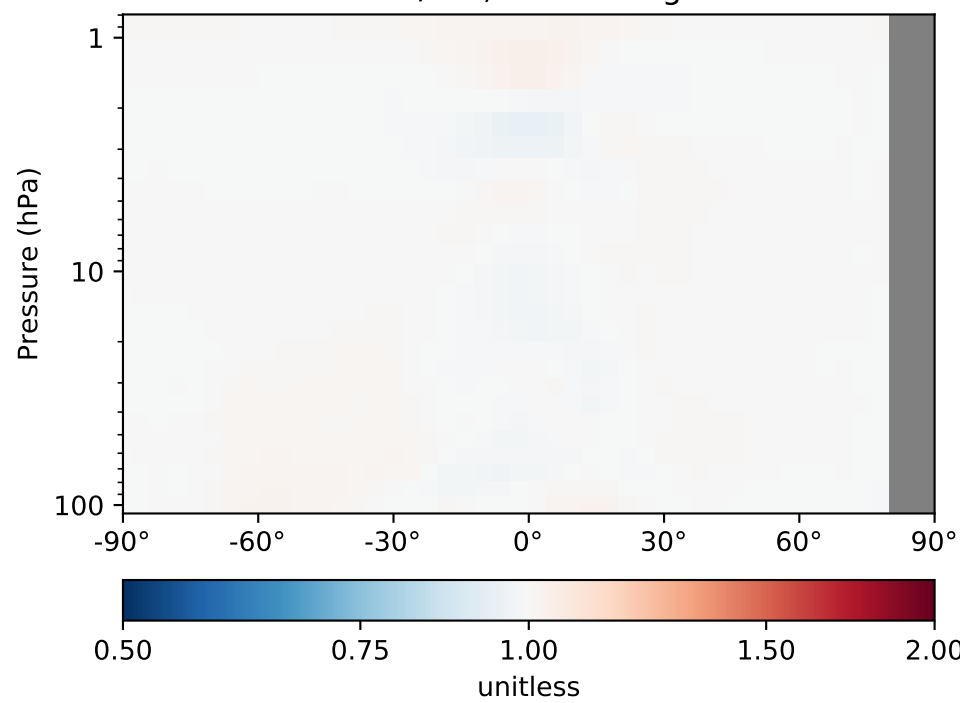
Difference
Dev - Ref, Restricted Range [5%,95%]



Ratio
Dev/Ref, Dynamic Range

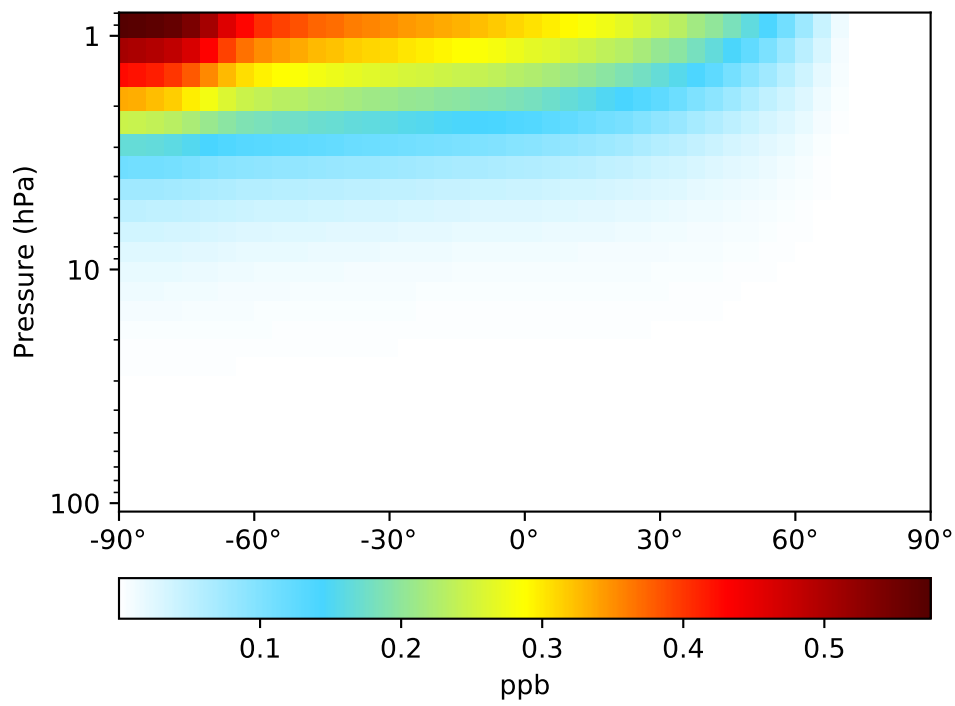


Ratio
Dev/Ref, Fixed Range

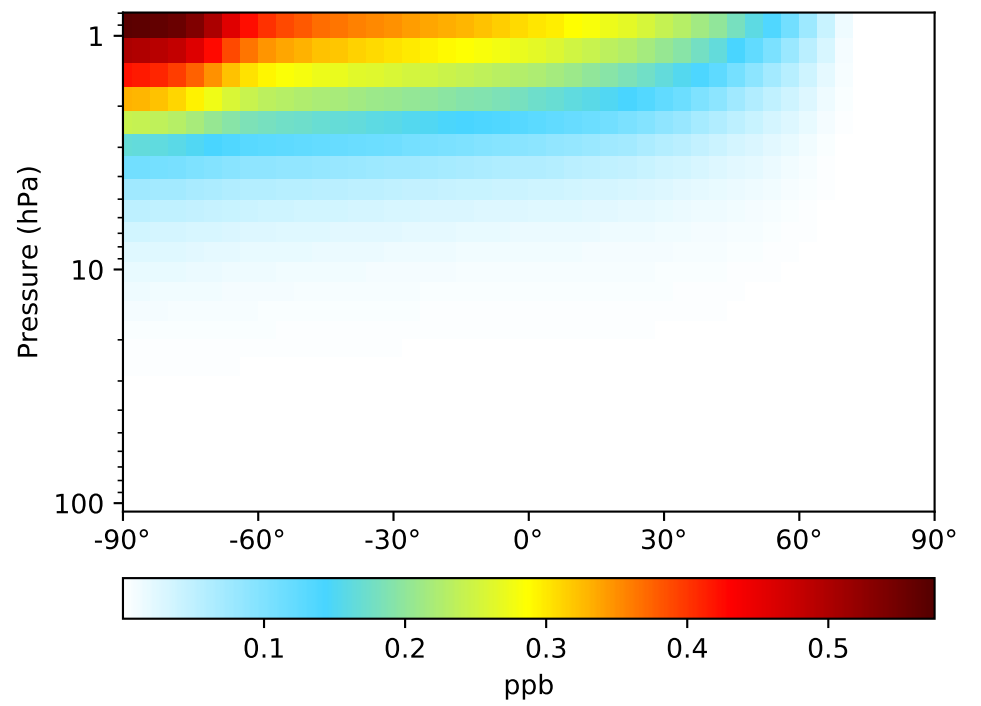


SpeciesConc_OH, Zonal Mean

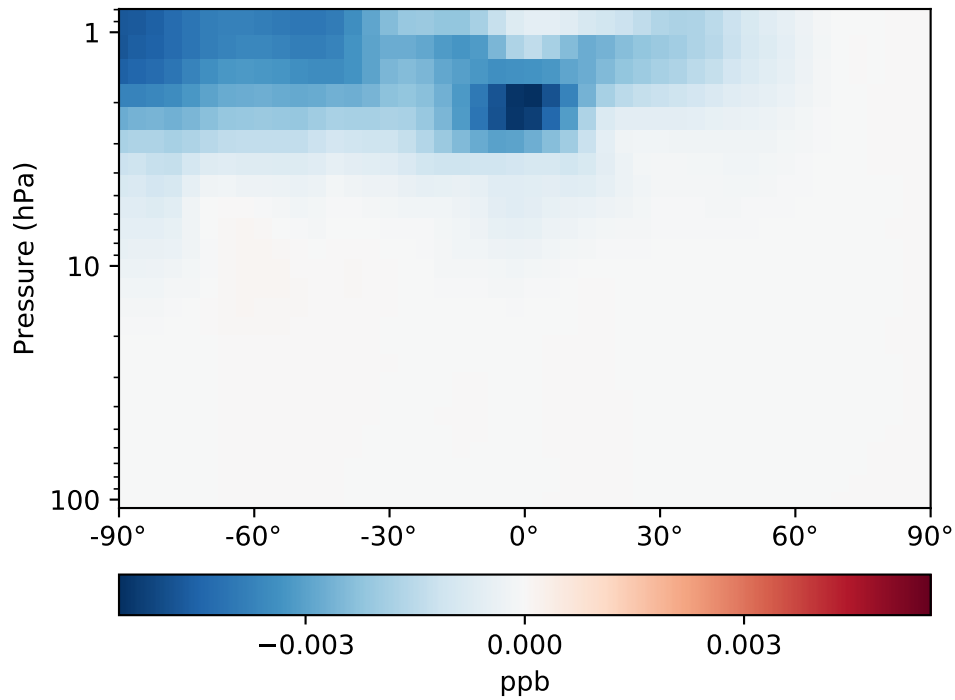
GC_12.8.0_GEOSFP_5.22 (Ref)
4.0x5.0



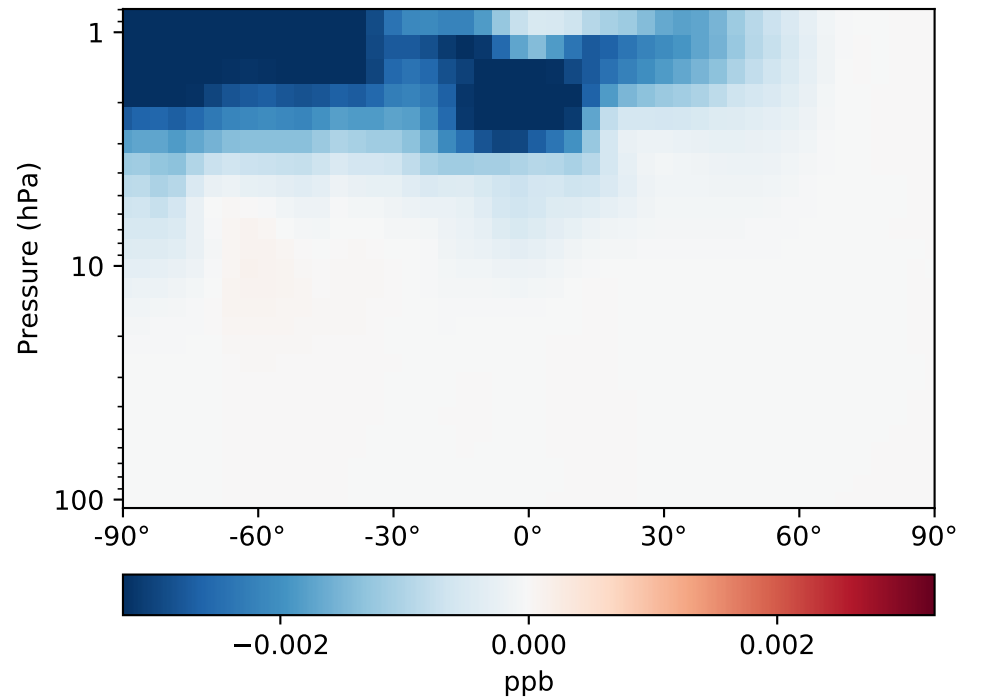
GC_12.8.0_GEOSFP_5.25 (Dev)
4.0x5.0



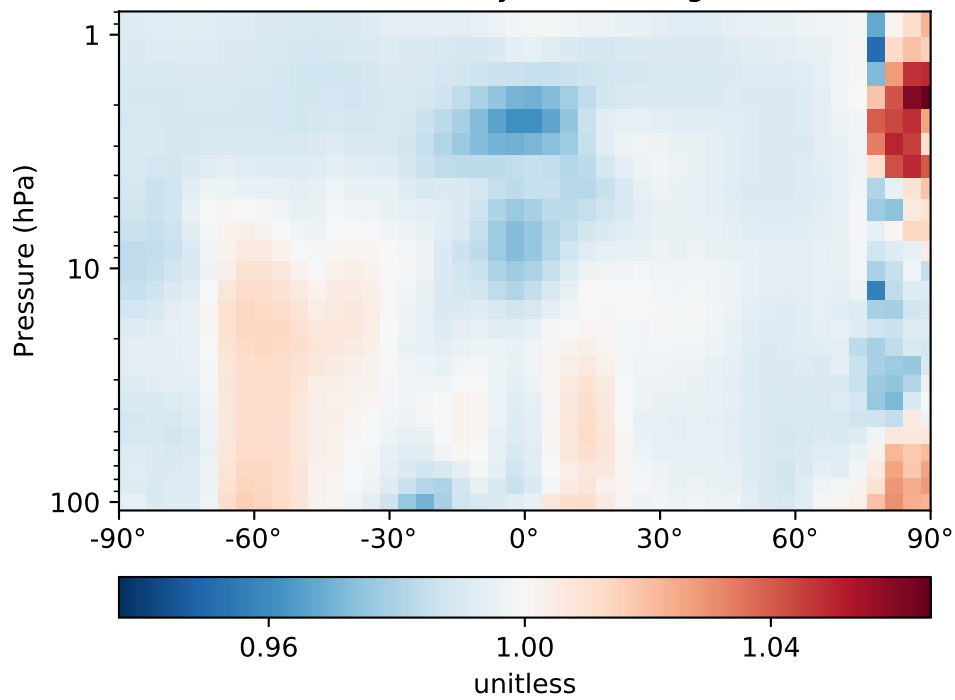
Difference
Dev - Ref, Dynamic Range



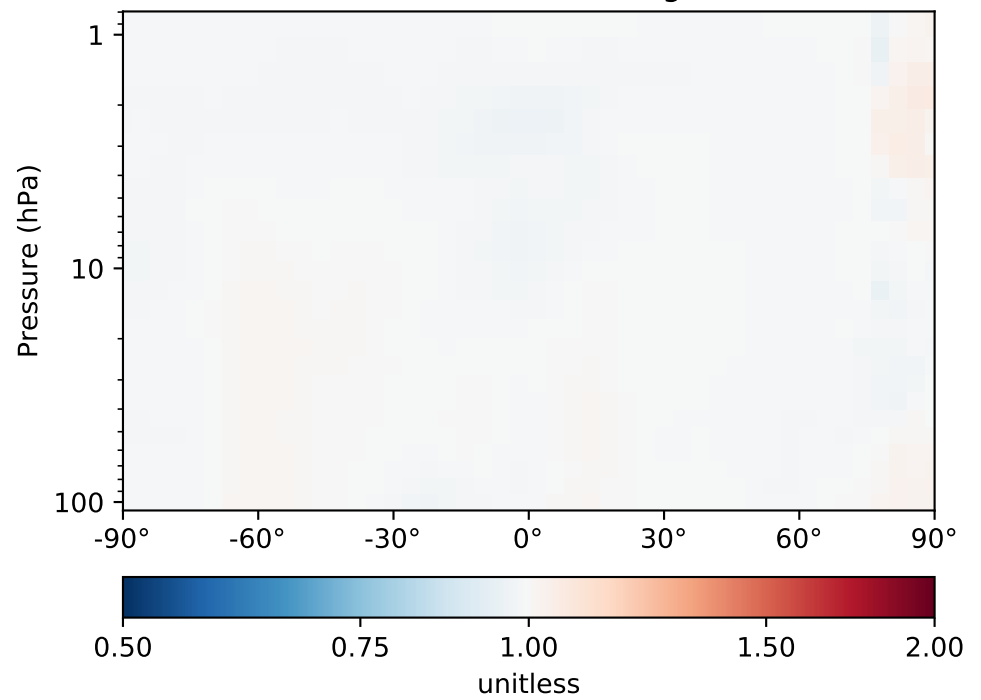
Difference
Dev - Ref, Restricted Range [5%,95%]



Ratio
Dev/Ref, Dynamic Range

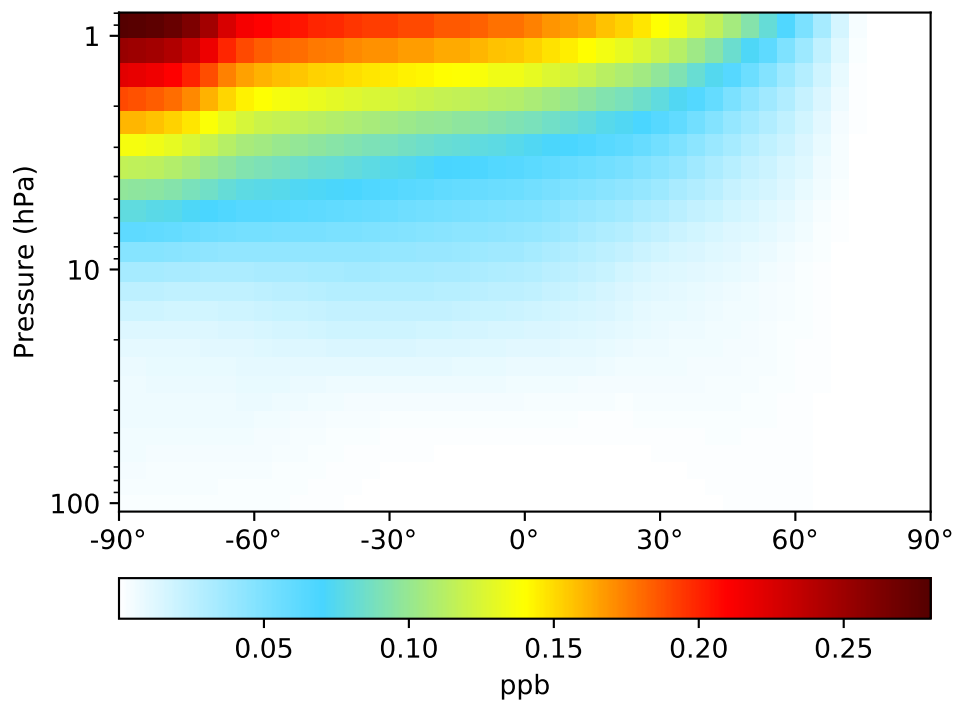


Ratio
Dev/Ref, Fixed Range

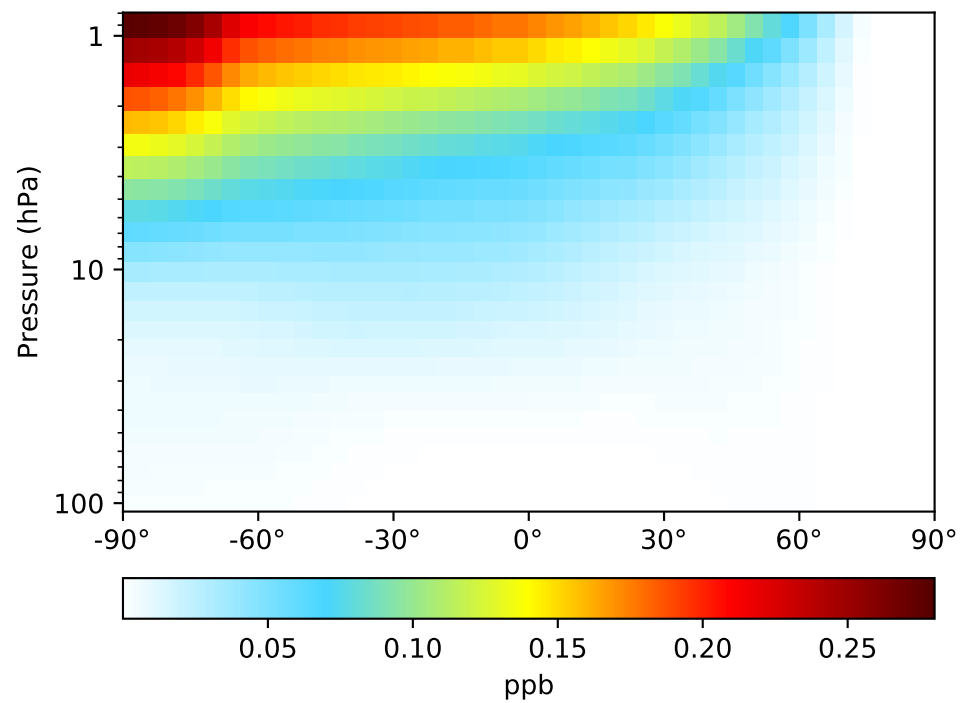


SpeciesConc_RO2, Zonal Mean

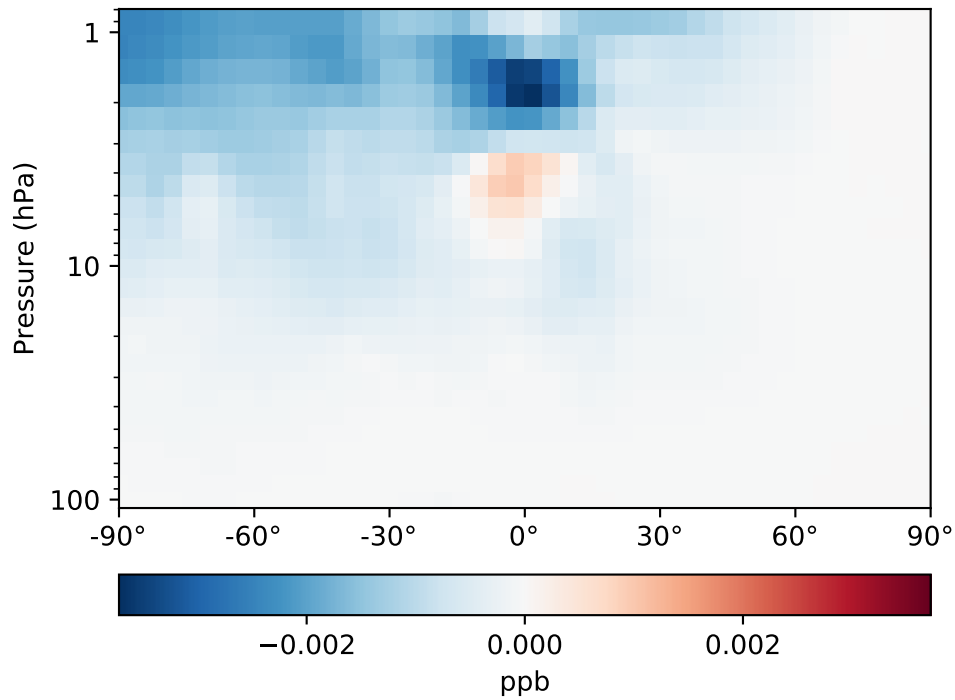
GC_12.8.0_GEOSFP_5.22 (Ref)
4.0x5.0



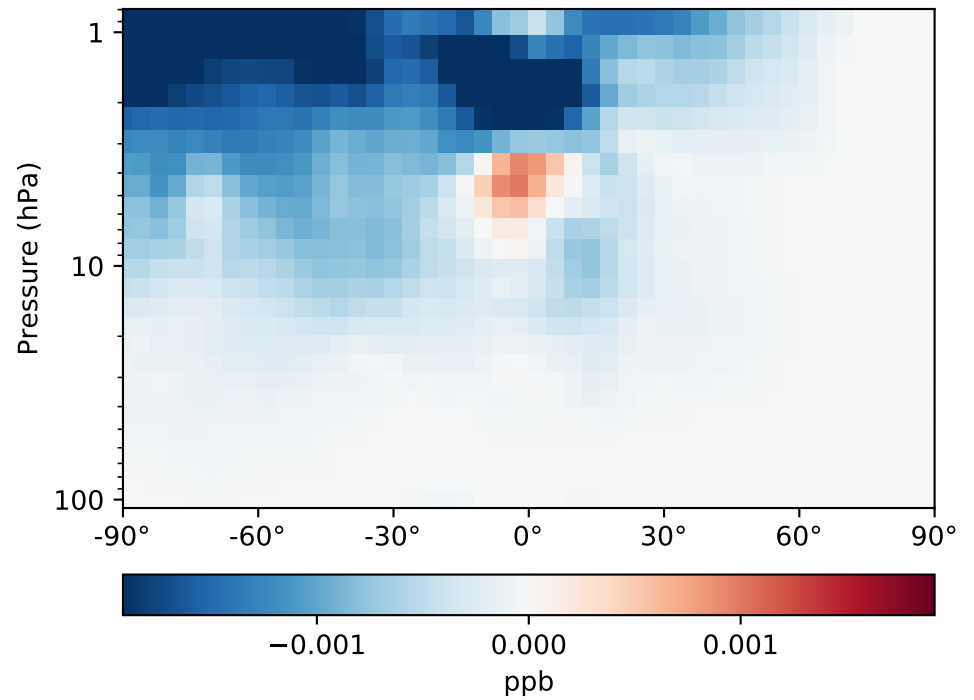
GC_12.8.0_GEOSFP_5.25 (Dev)
4.0x5.0



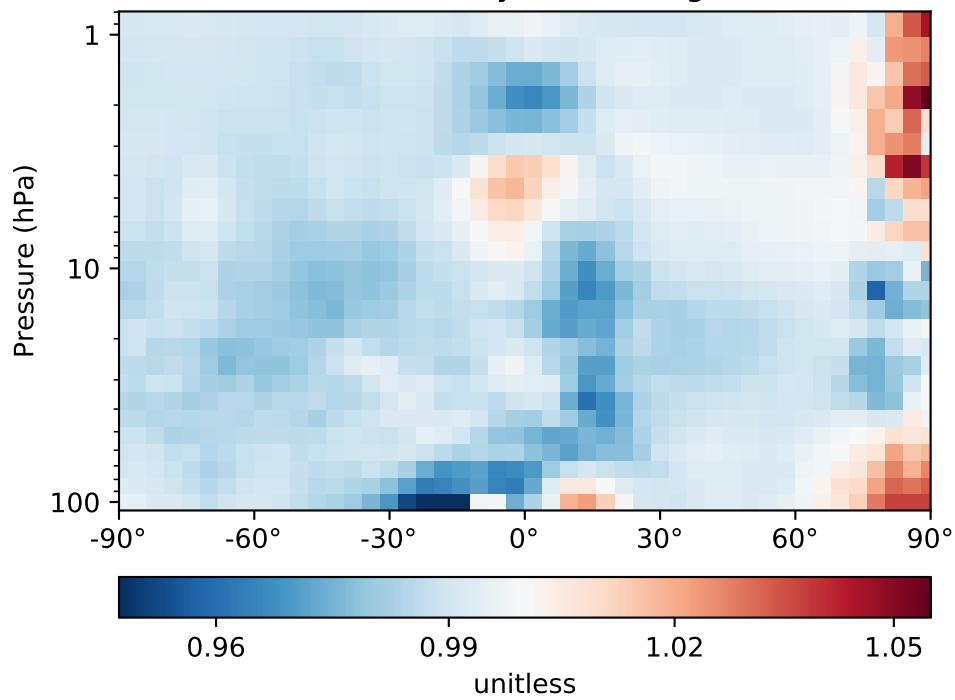
Difference
Dev - Ref, Dynamic Range



Difference
Dev - Ref, Restricted Range [5%,95%]



Ratio
Dev/Ref, Dynamic Range



Ratio
Dev/Ref, Fixed Range

