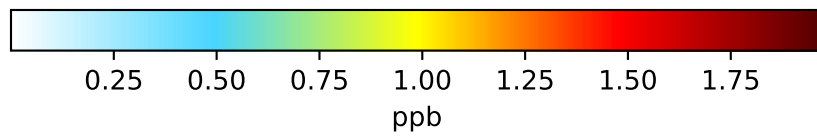
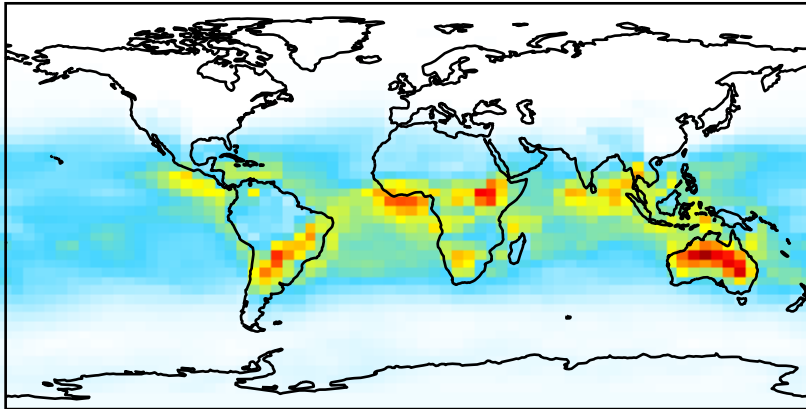
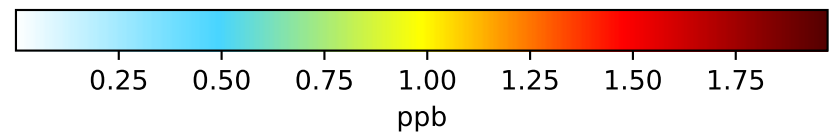
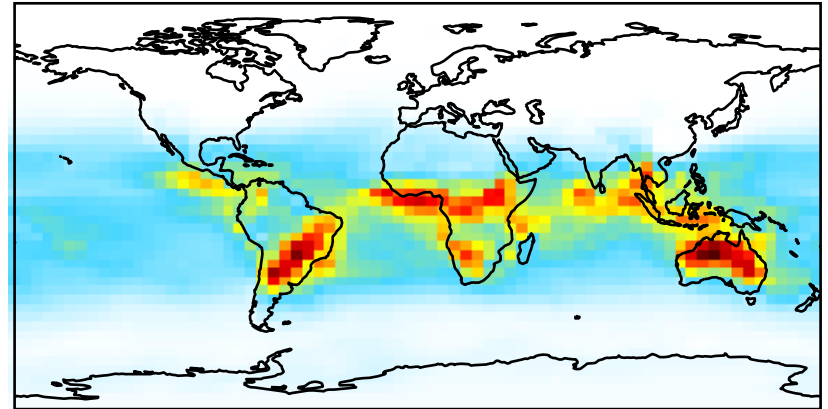


SpeciesConc_H2O2

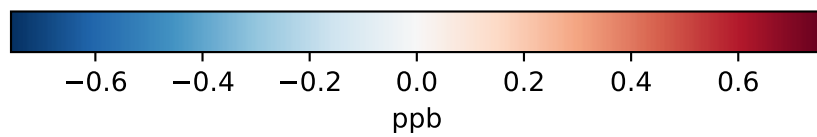
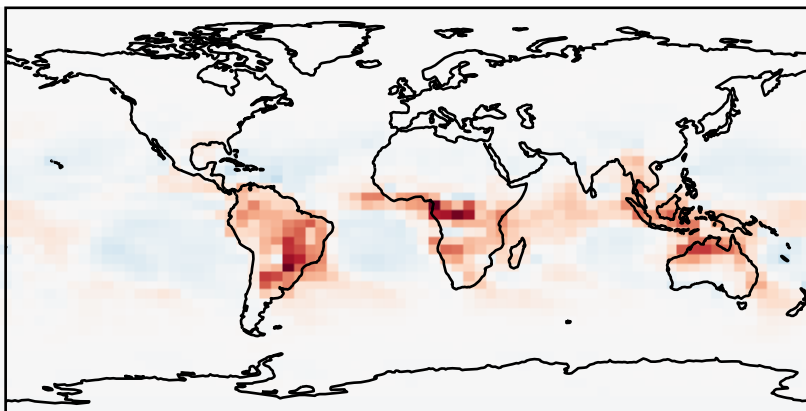
GC_12.8.0_GEOSFP_5.22 (Ref)
4.0x5.0



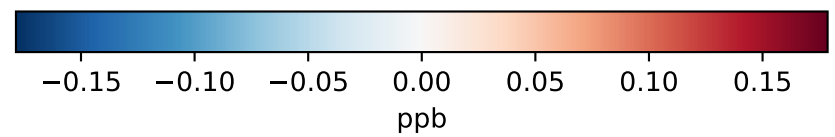
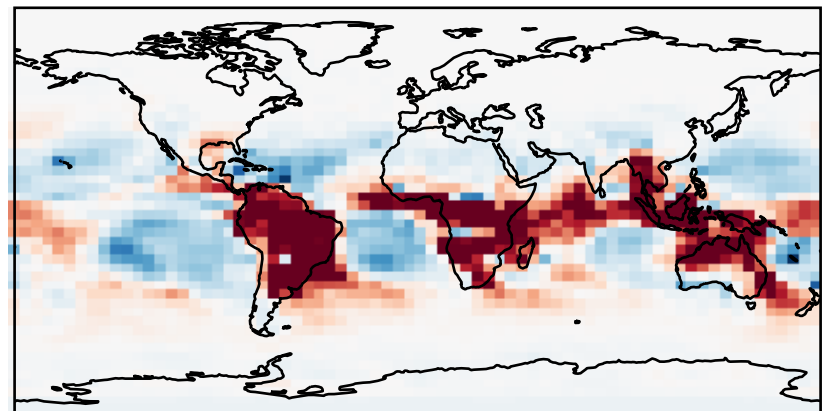
GC_12.8.0_GEOSFP_5.25 (Dev)
4.0x5.0



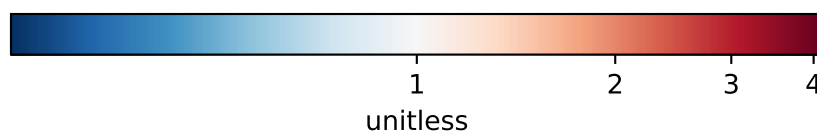
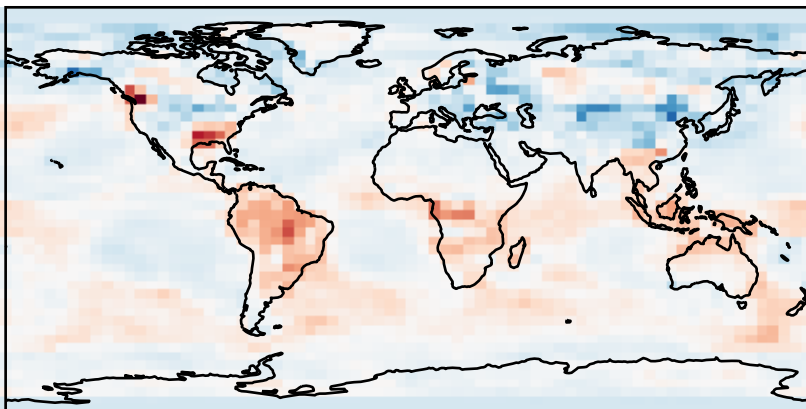
Difference
Dev - Ref, Dynamic Range



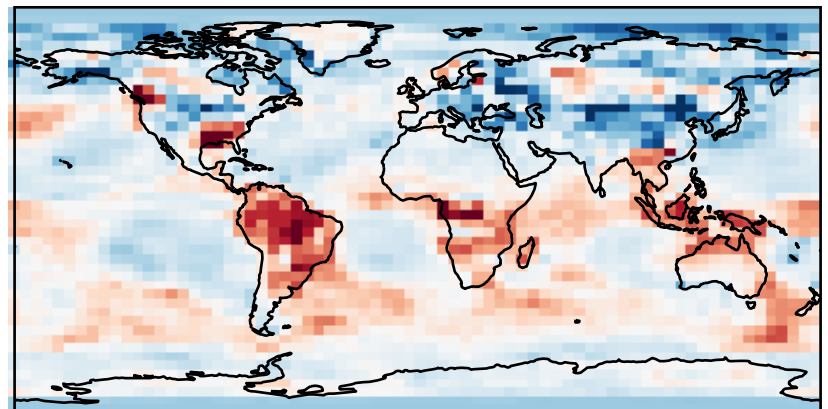
Difference
Dev - Ref, Restricted Range [5%,95%]



Ratio
Dev/Ref, Dynamic Range

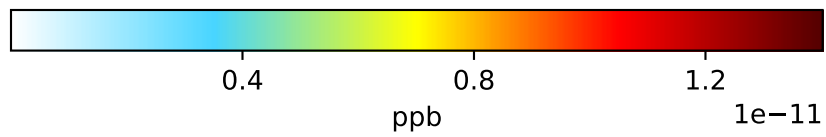
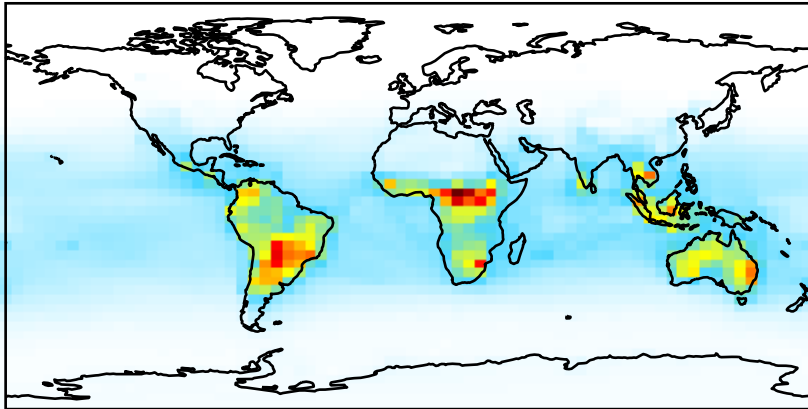


Ratio
Dev/Ref, Fixed Range

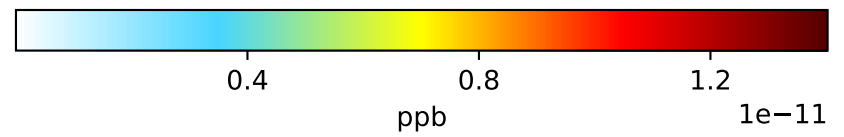
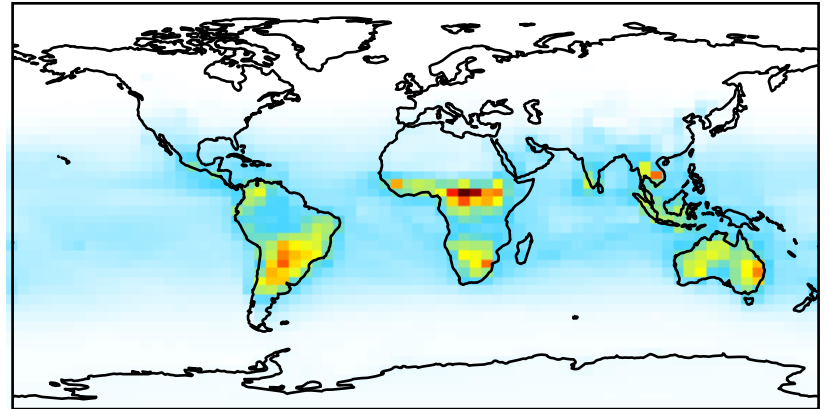


SpeciesConc_H

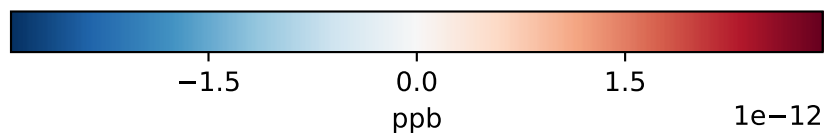
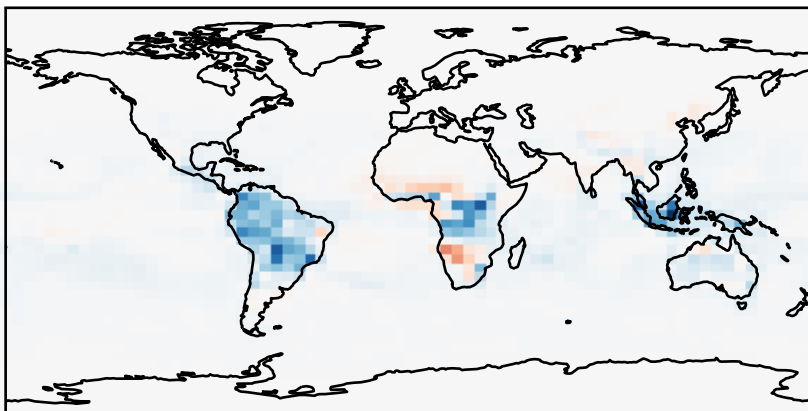
GC_12.8.0_GEOSFP_5.22 (Ref)
4.0x5.0



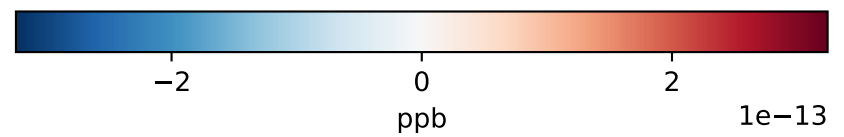
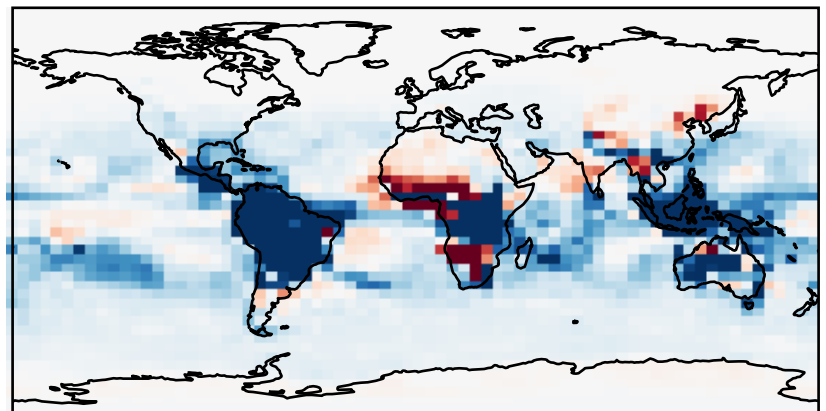
GC_12.8.0_GEOSFP_5.25 (Dev)
4.0x5.0



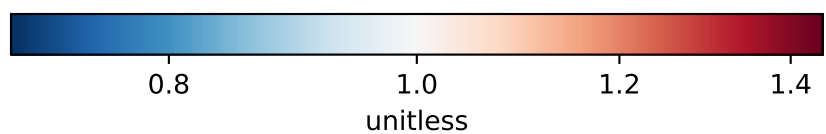
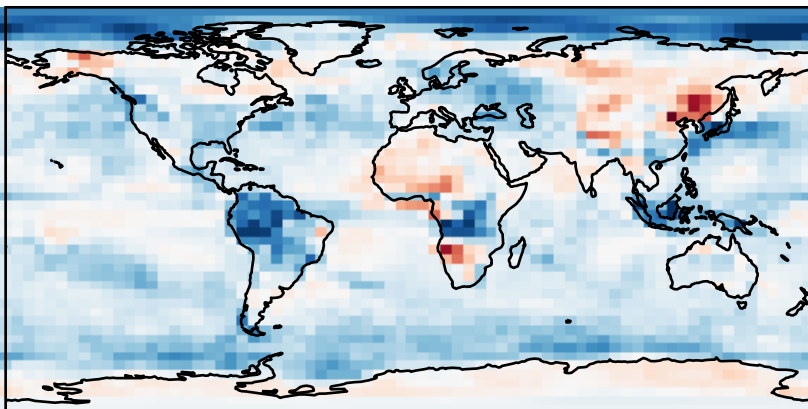
Difference
Dev - Ref, Dynamic Range



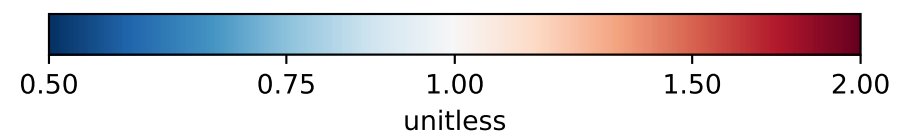
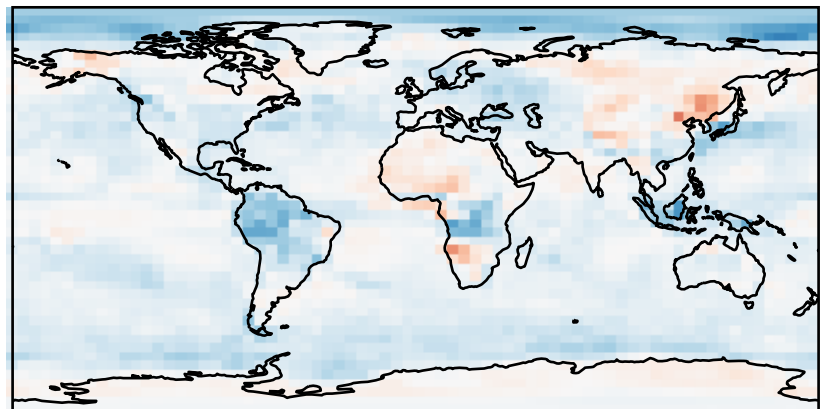
Difference
Dev - Ref, Restricted Range [5%,95%]



Ratio
Dev/Ref, Dynamic Range

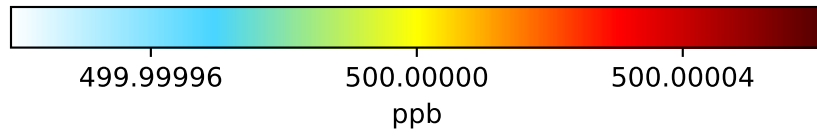
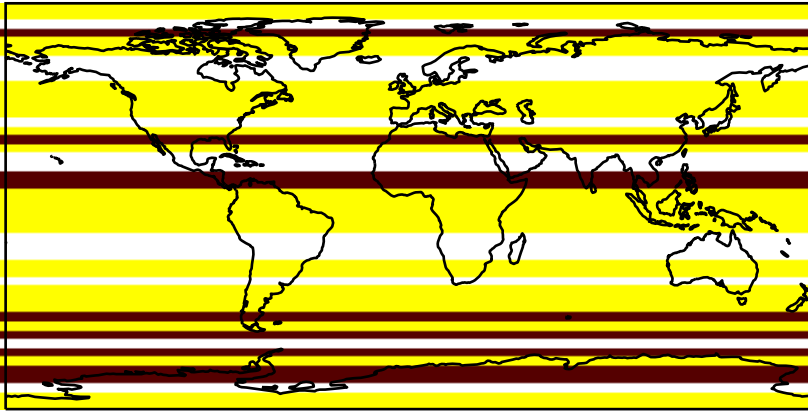


Ratio
Dev/Ref, Fixed Range

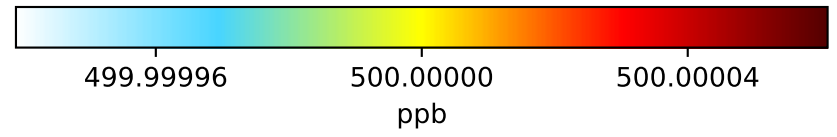
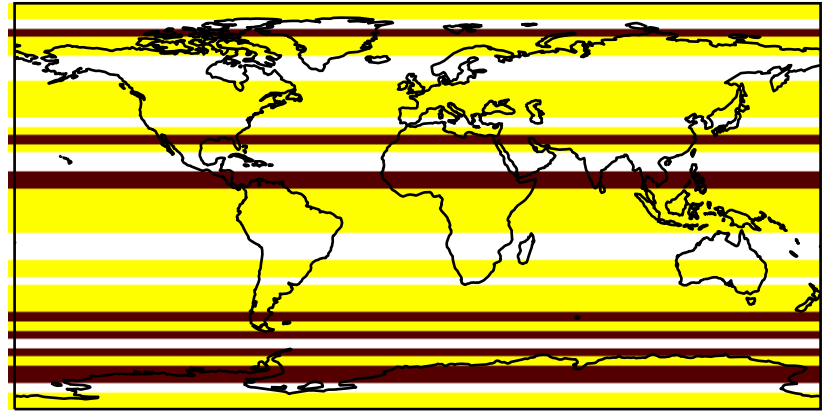


SpeciesConc_H2

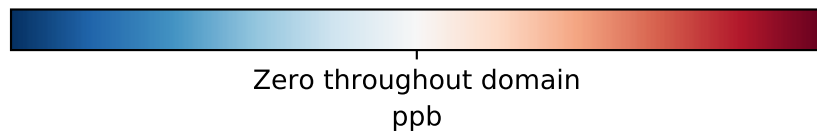
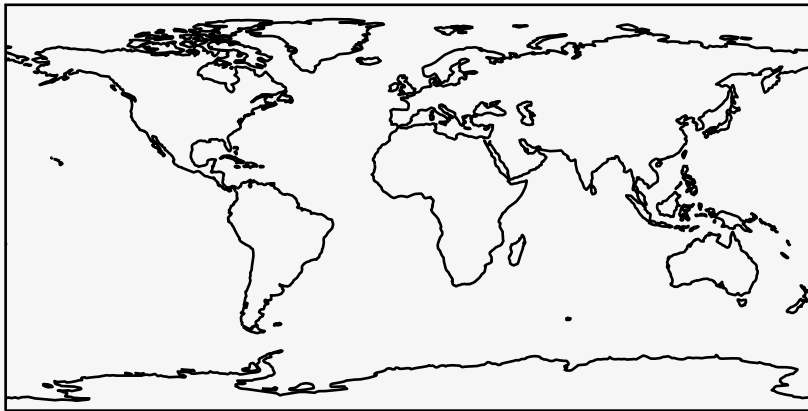
GC_12.8.0_GEOSFP_5.22 (Ref)
4.0x5.0



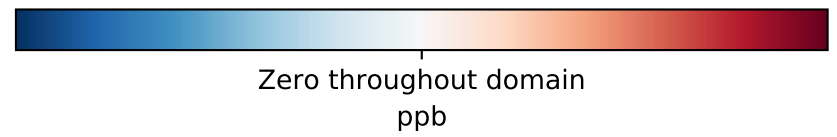
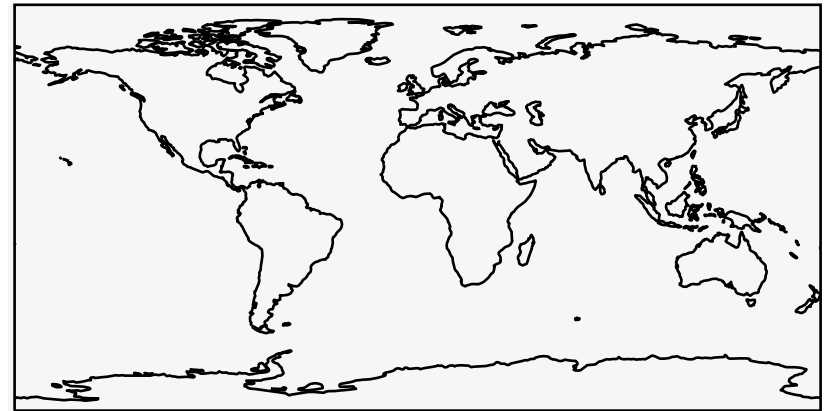
GC_12.8.0_GEOSFP_5.25 (Dev)
4.0x5.0



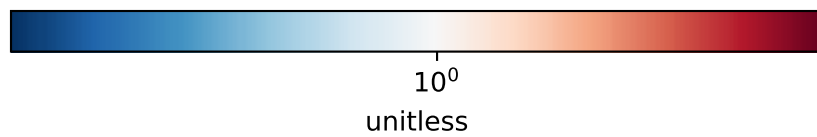
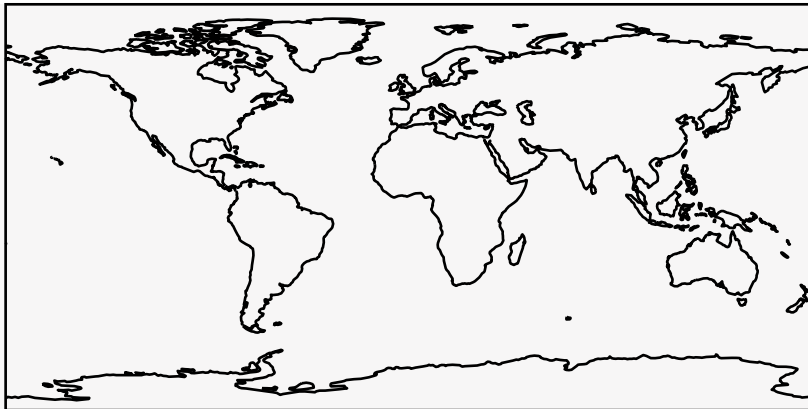
Difference
Dev - Ref, Dynamic Range



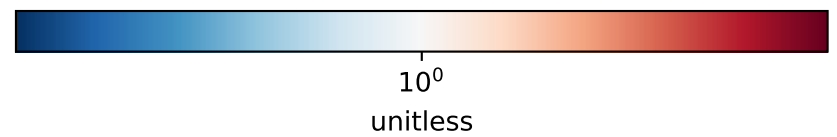
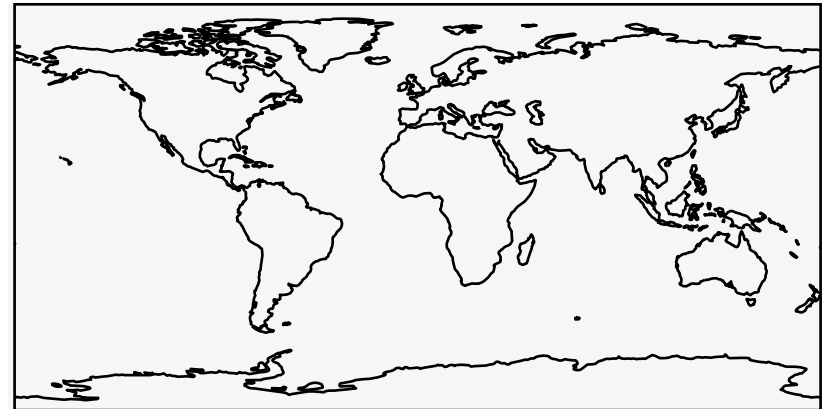
Difference
Dev - Ref, Restricted Range [5%,95%]



Ratio
Dev/Ref, Dynamic Range

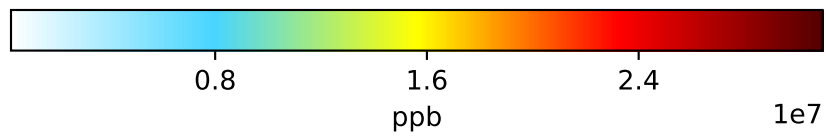
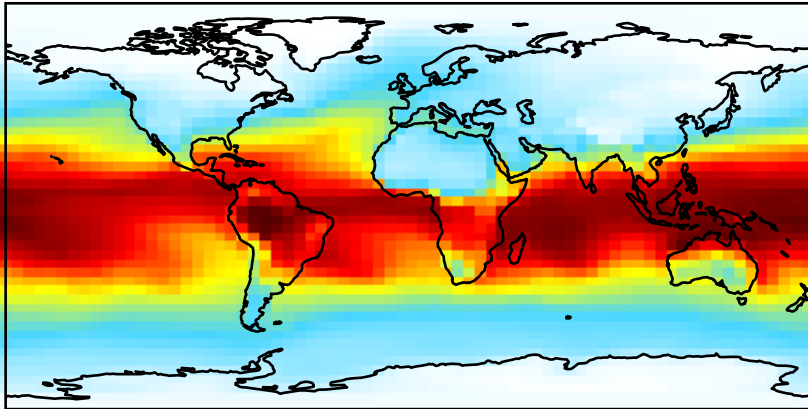


Ratio
Dev/Ref, Fixed Range

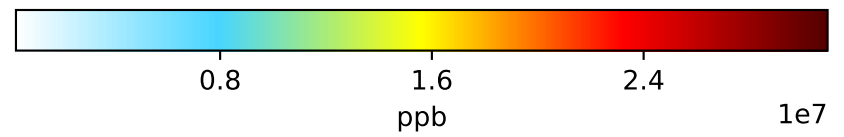
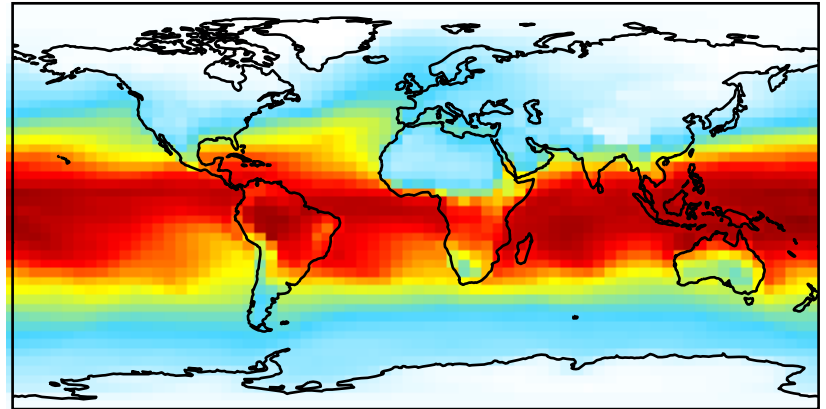


SpeciesConc_H2O

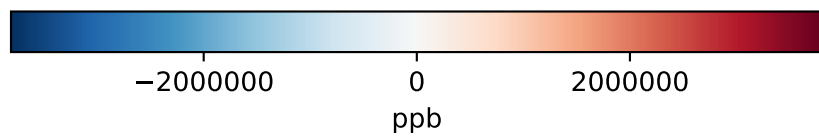
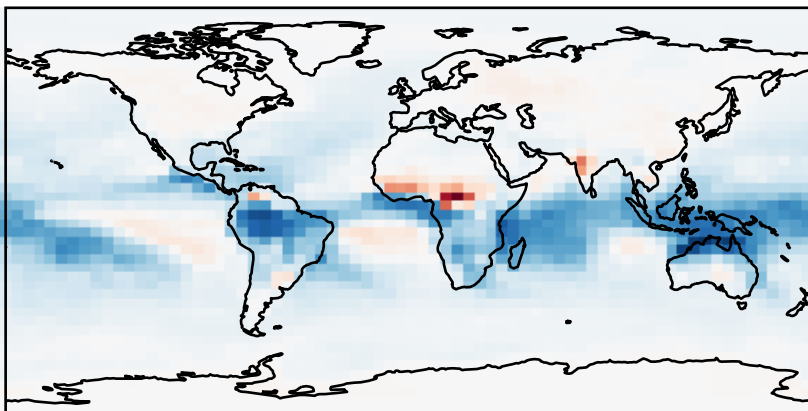
GC_12.8.0_GEOSFP_5.22 (Ref)
4.0x5.0



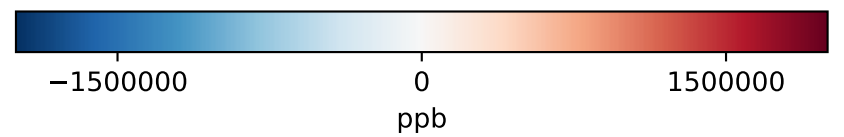
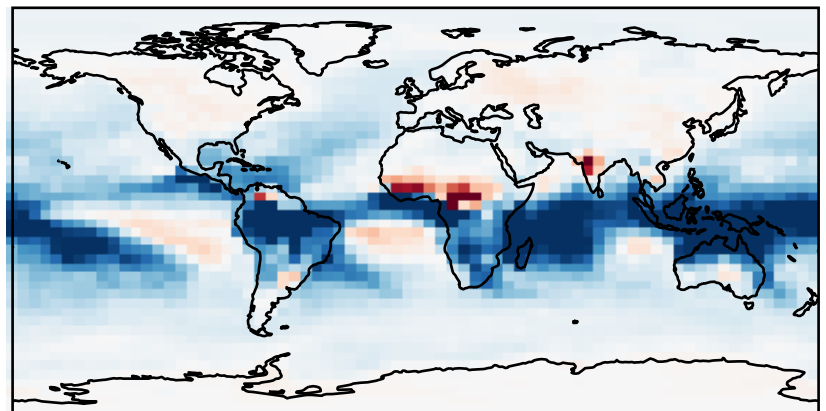
GC_12.8.0_GEOSFP_5.25 (Dev)
4.0x5.0



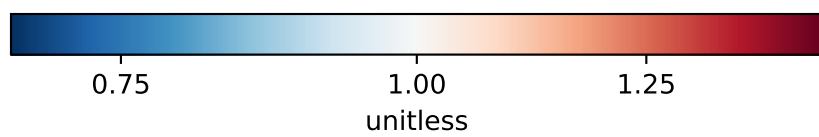
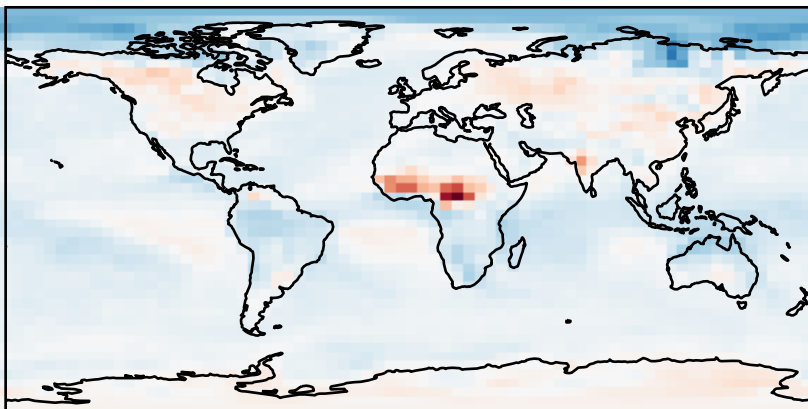
Difference
Dev - Ref, Dynamic Range



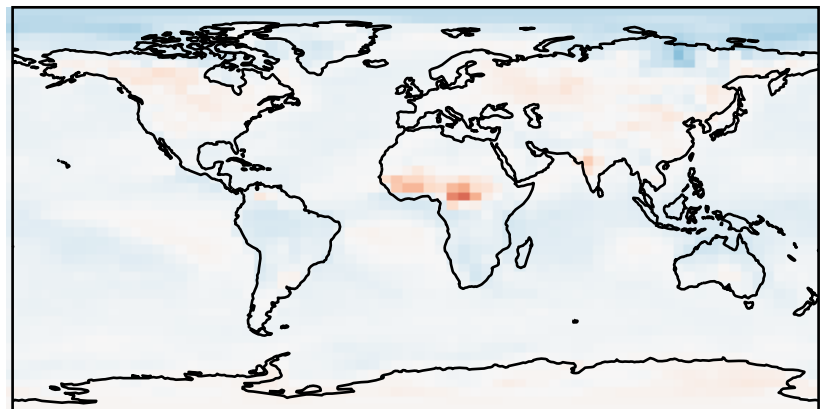
Difference
Dev - Ref, Restricted Range [5%,95%]



Ratio
Dev/Ref, Dynamic Range

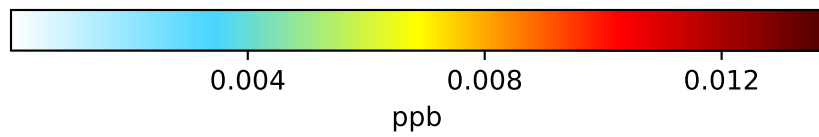
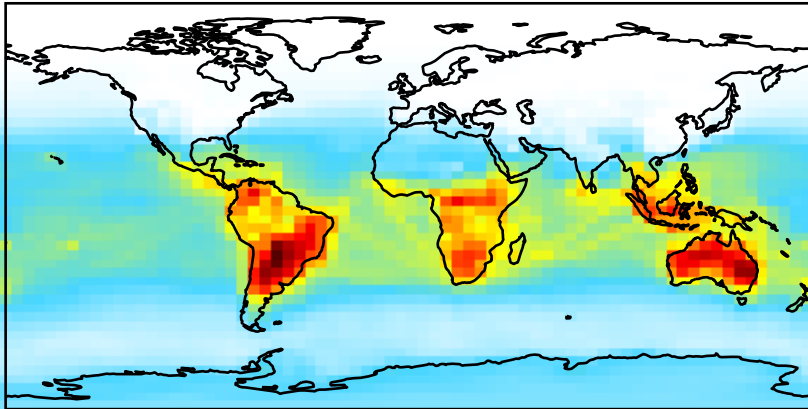


Ratio
Dev/Ref, Fixed Range

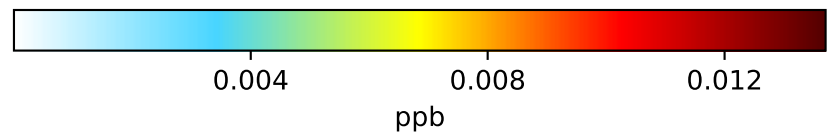
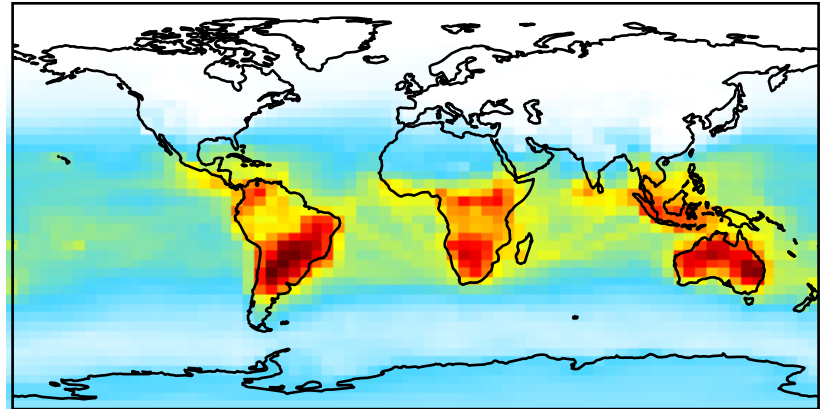


SpeciesConc_HO2

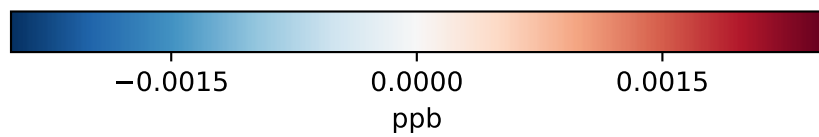
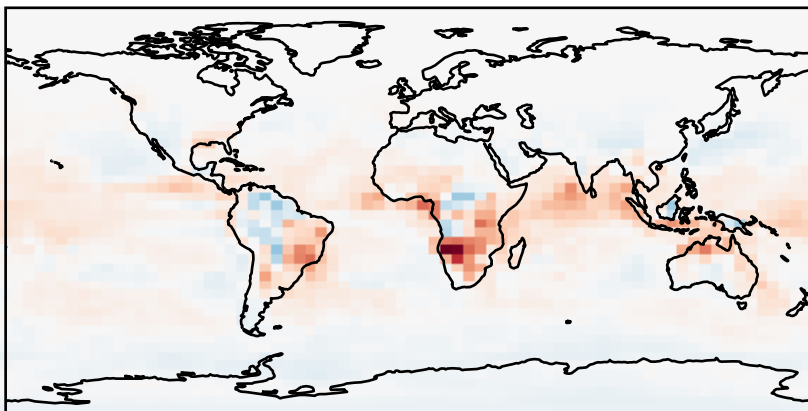
GC_12.8.0_GEOSFP_5.22 (Ref)
4.0x5.0



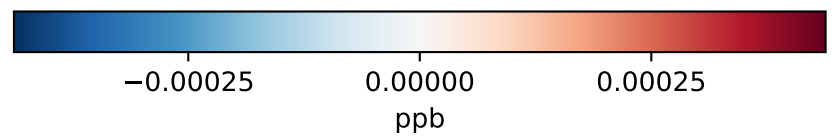
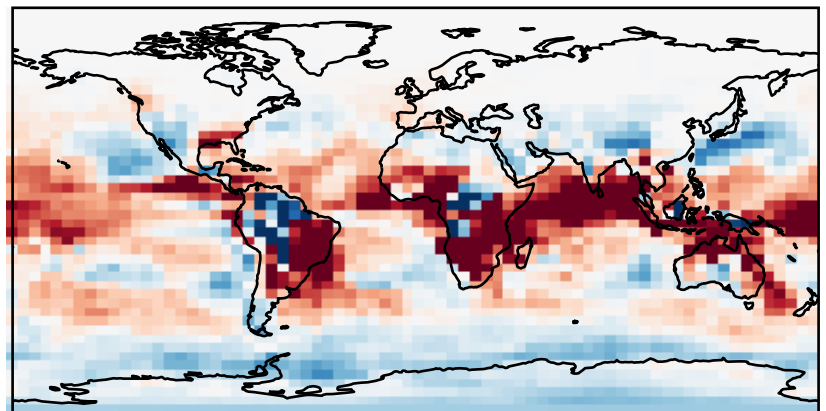
GC_12.8.0_GEOSFP_5.25 (Dev)
4.0x5.0



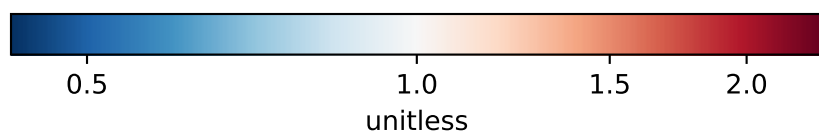
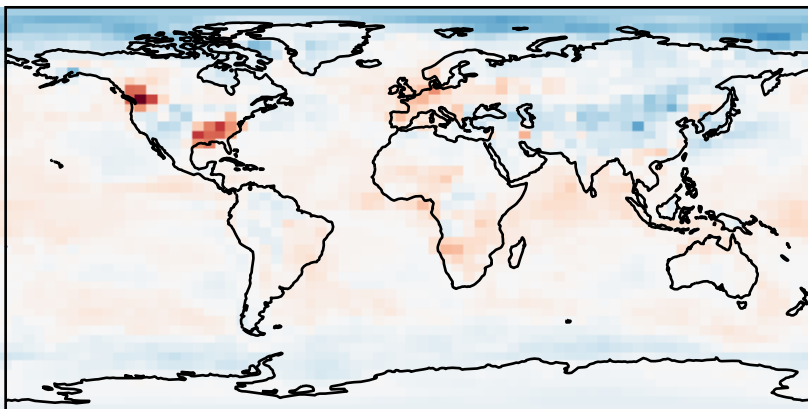
Difference
Dev - Ref, Dynamic Range



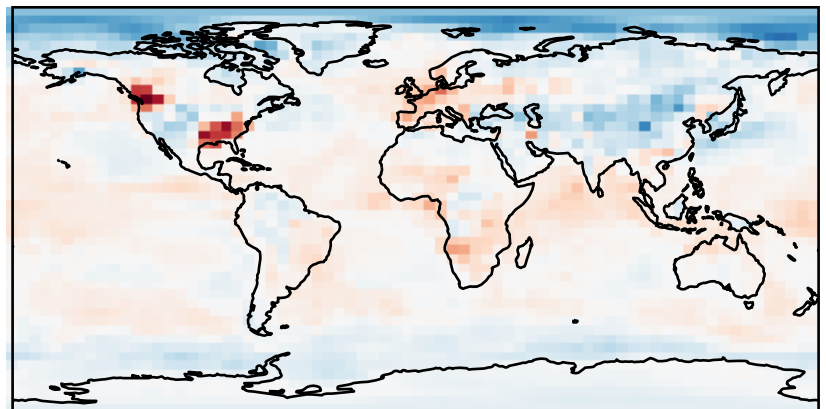
Difference
Dev - Ref, Restricted Range [5%,95%]



Ratio
Dev/Ref, Dynamic Range

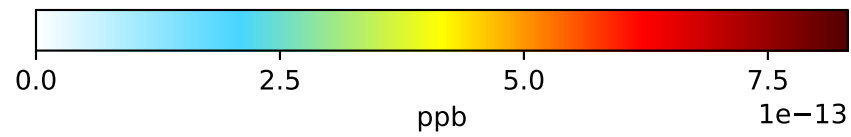
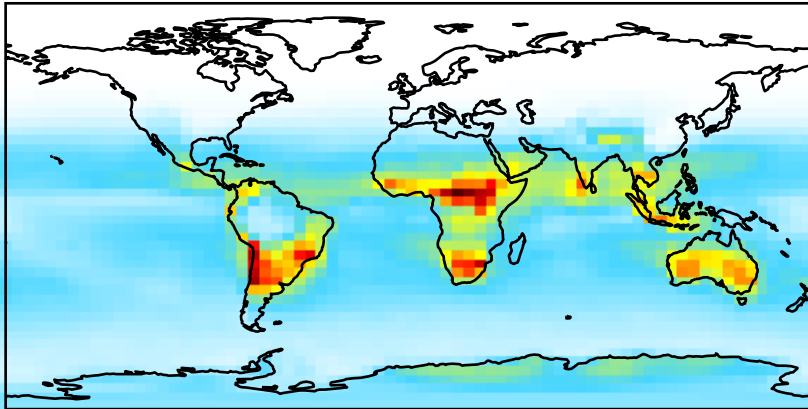


Ratio
Dev/Ref, Fixed Range

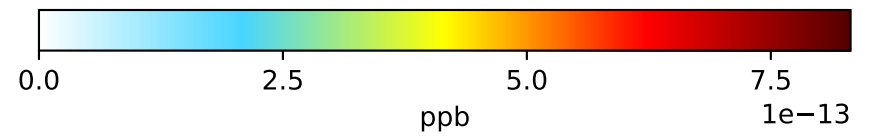
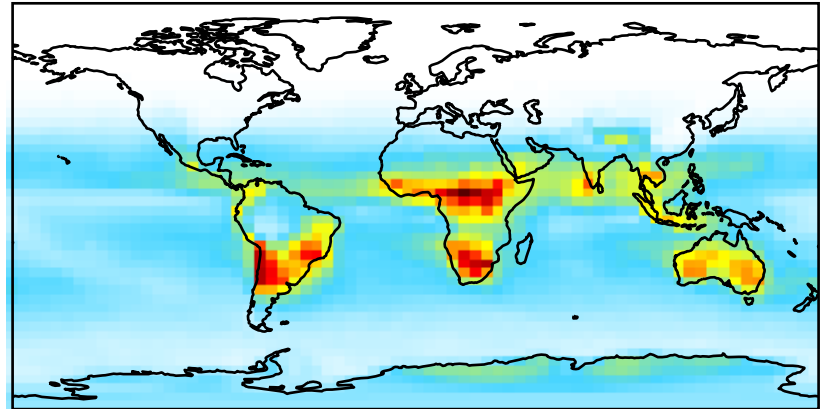


SpeciesConc_01D

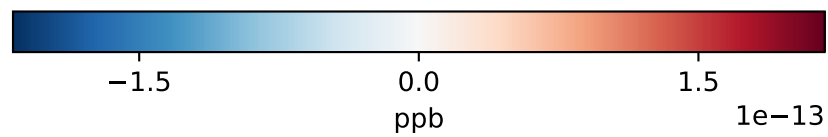
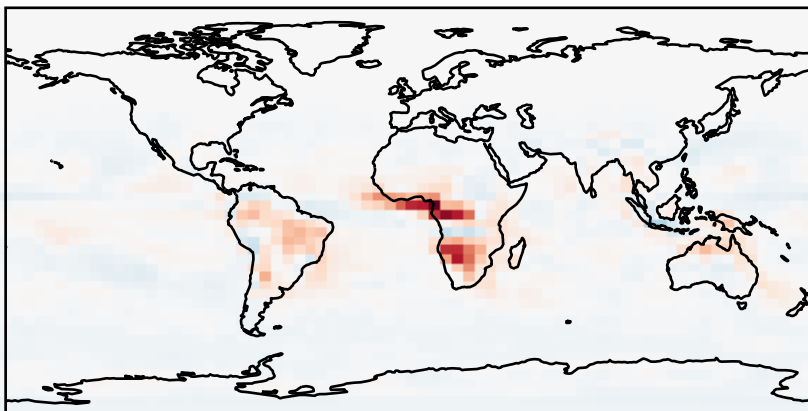
GC_12.8.0_GEOSFP_5.22 (Ref)
4.0x5.0



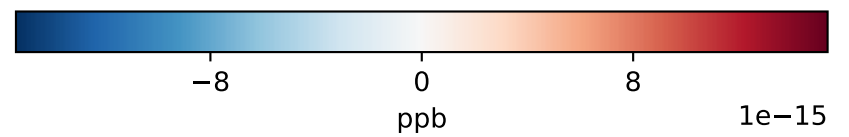
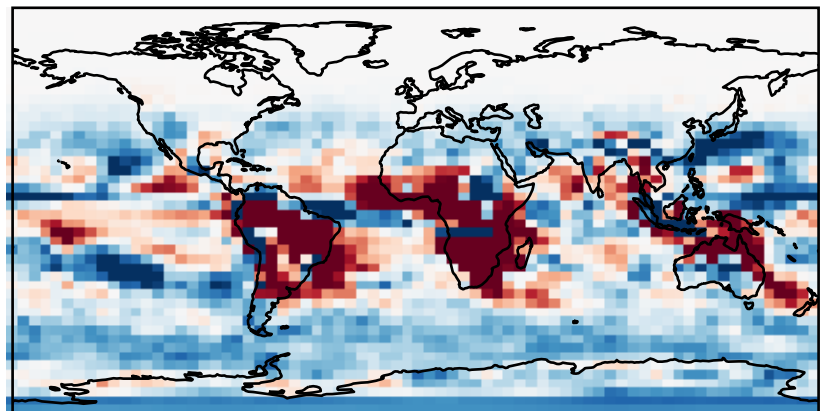
GC_12.8.0_GEOSFP_5.25 (Dev)
4.0x5.0



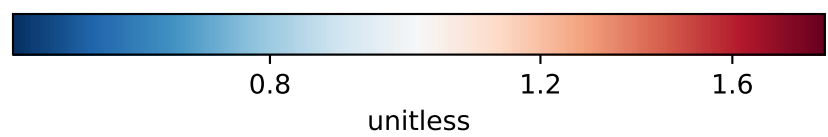
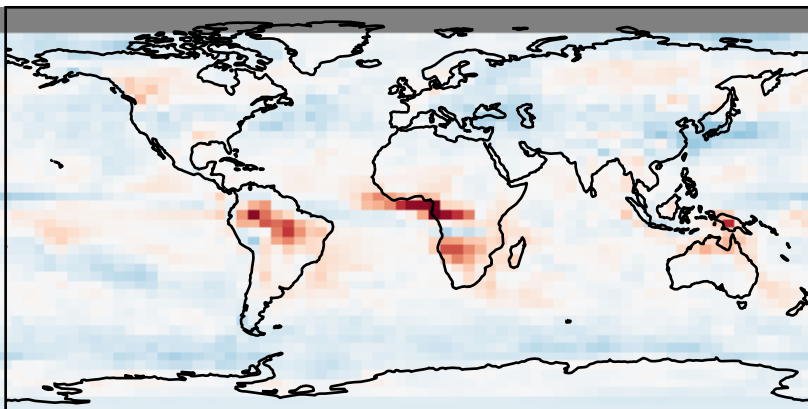
Difference
Dev - Ref, Dynamic Range



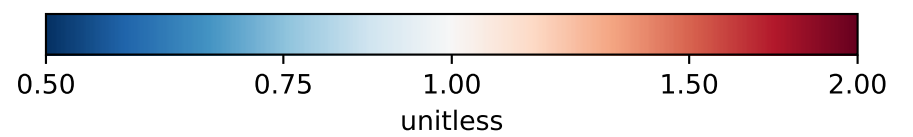
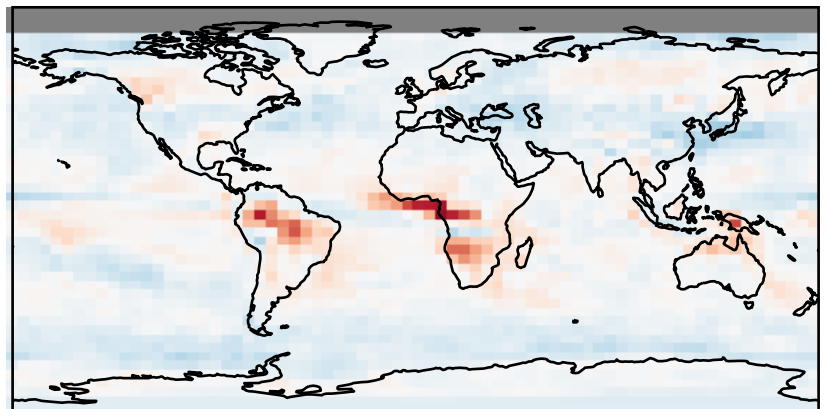
Difference
Dev - Ref, Restricted Range [5%,95%]



Ratio
Dev/Ref, Dynamic Range

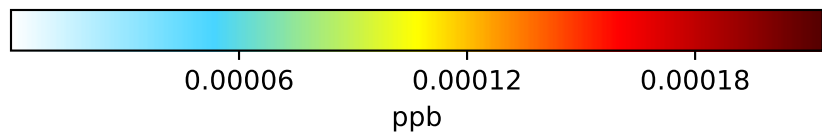
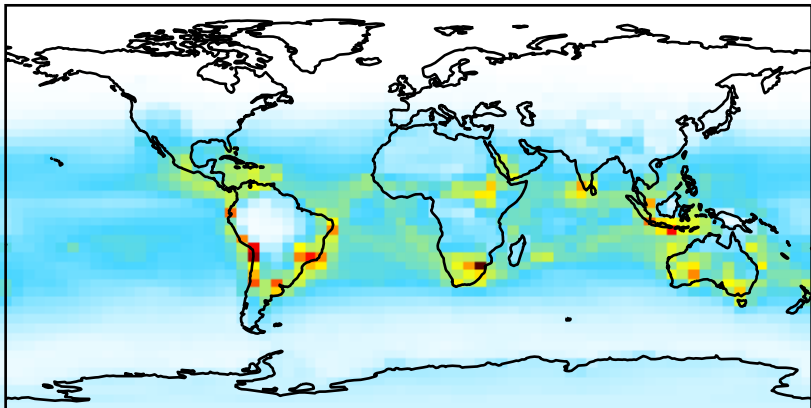


Ratio
Dev/Ref, Fixed Range

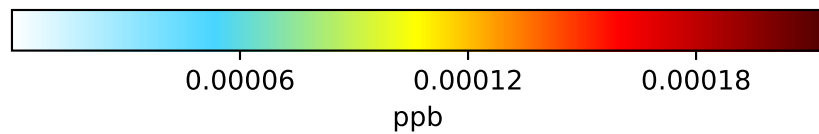
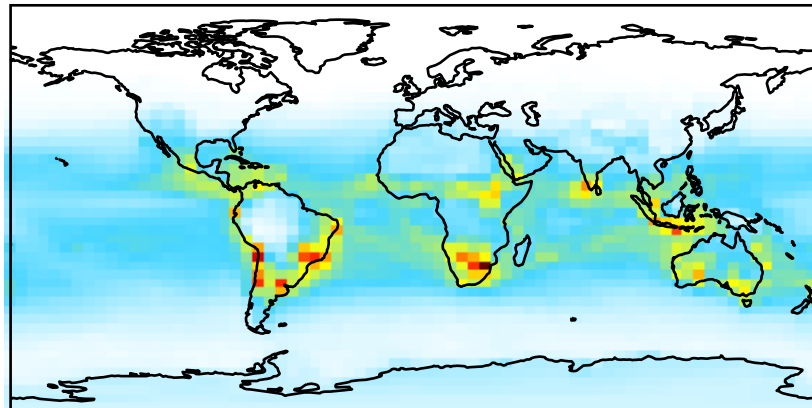


SpeciesConc_OH

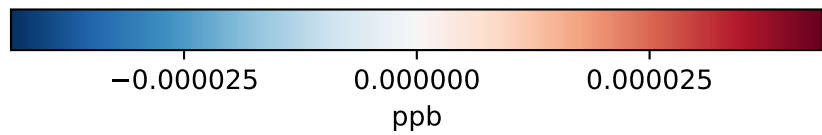
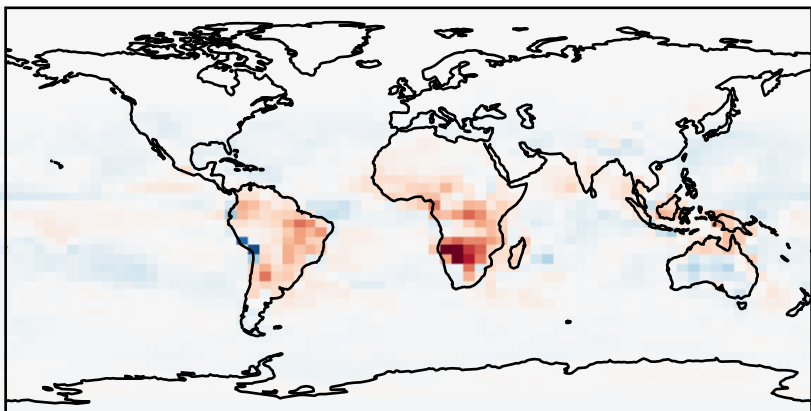
GC_12.8.0_GEOSFP_5.22 (Ref)
4.0x5.0



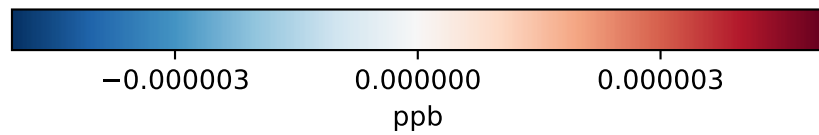
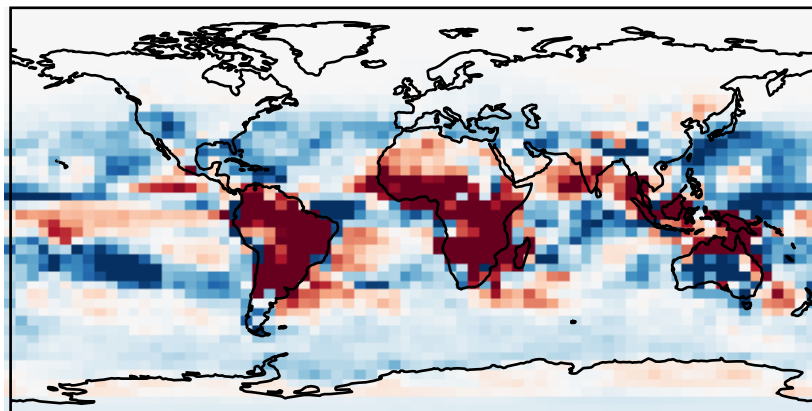
GC_12.8.0_GEOSFP_5.25 (Dev)
4.0x5.0



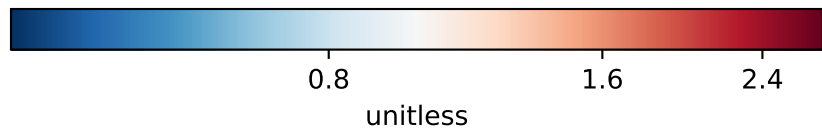
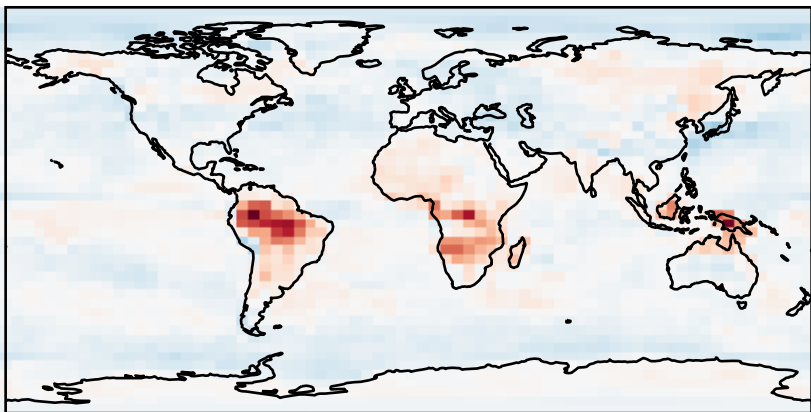
Difference
Dev - Ref, Dynamic Range



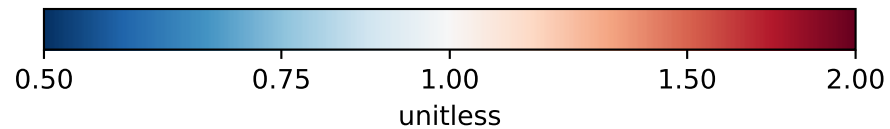
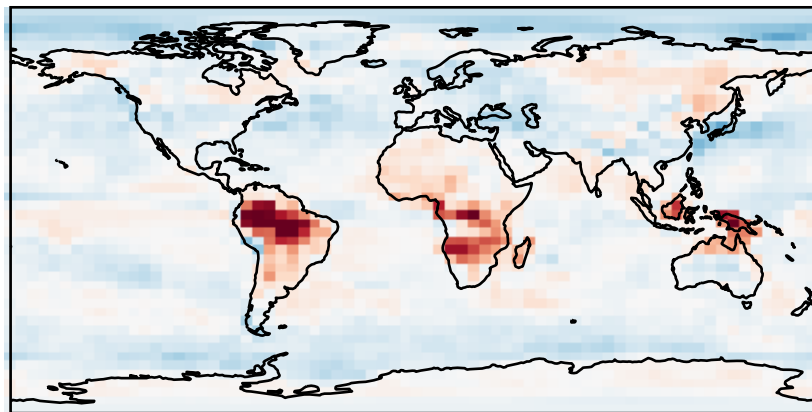
Difference
Dev - Ref, Restricted Range [5%,95%]



Ratio
Dev/Ref, Dynamic Range

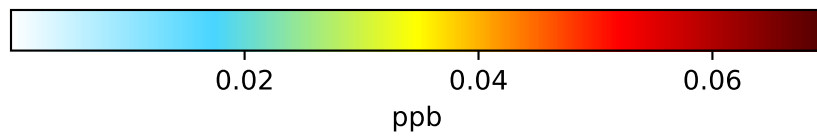
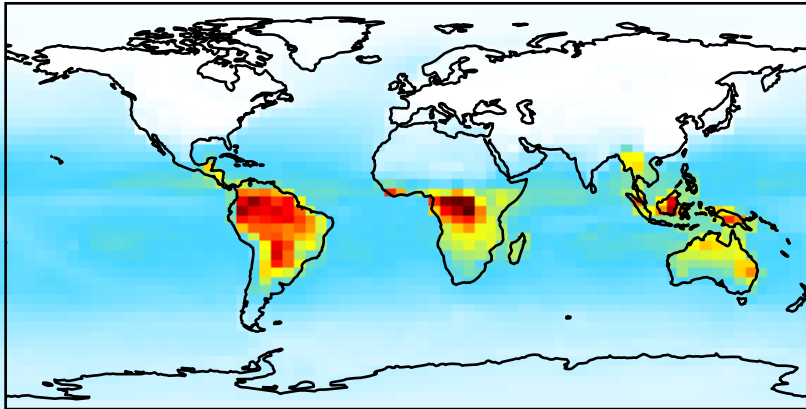


Ratio
Dev/Ref, Fixed Range

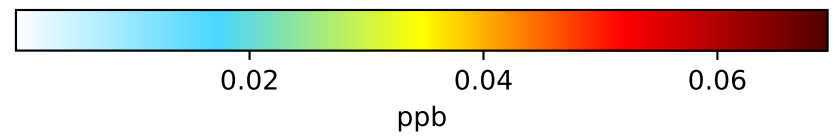
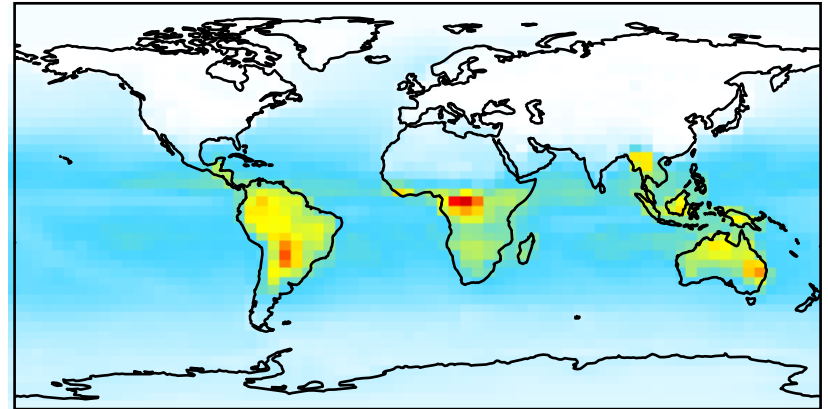


SpeciesConc_RO2

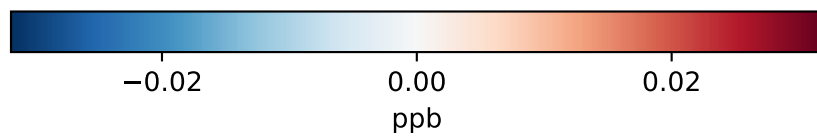
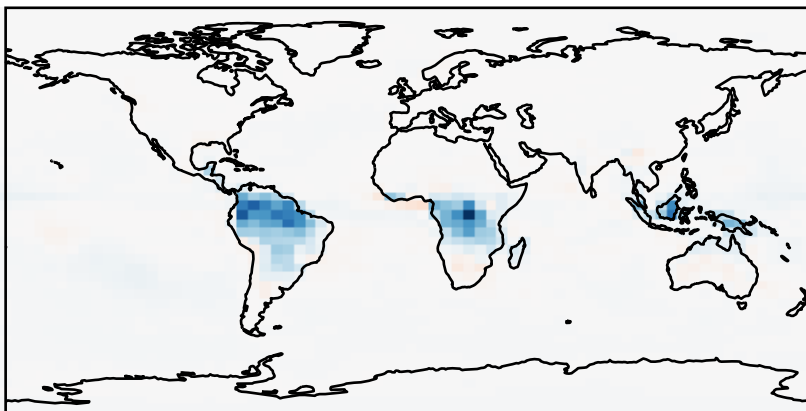
GC_12.8.0_GEOSFP_5.22 (Ref)
4.0x5.0



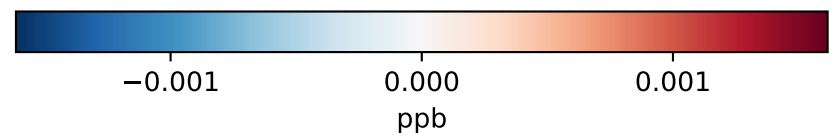
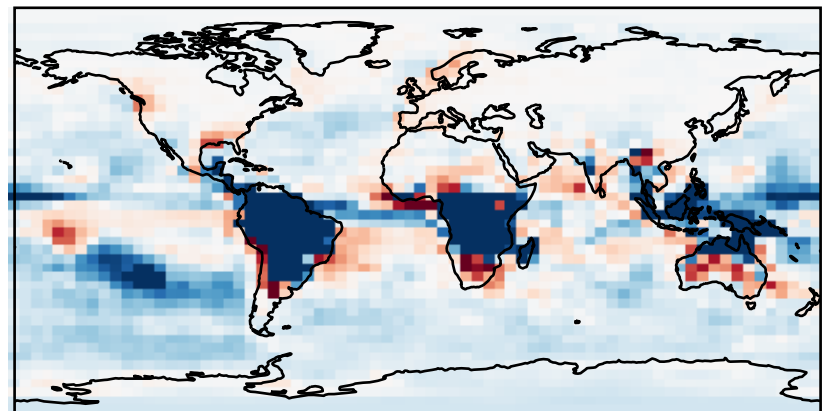
GC_12.8.0_GEOSFP_5.25 (Dev)
4.0x5.0



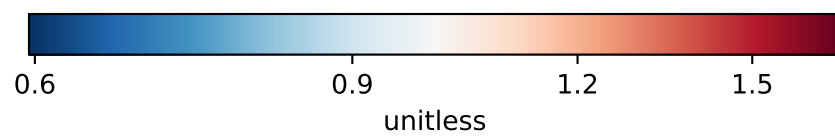
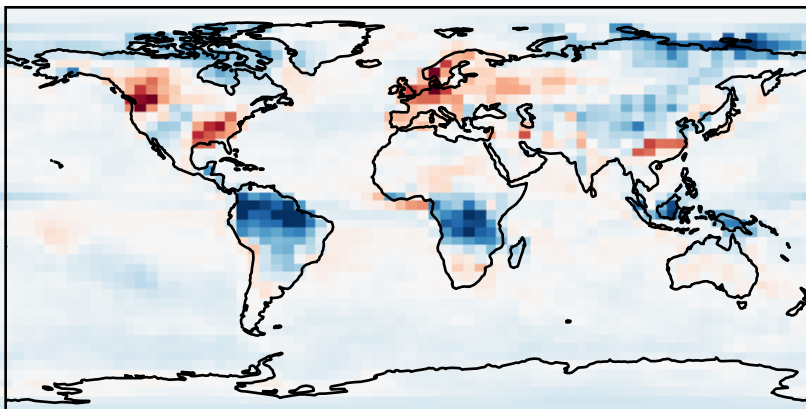
Difference
Dev - Ref, Dynamic Range



Difference
Dev - Ref, Restricted Range [5%,95%]



Ratio
Dev/Ref, Dynamic Range



Ratio
Dev/Ref, Fixed Range

