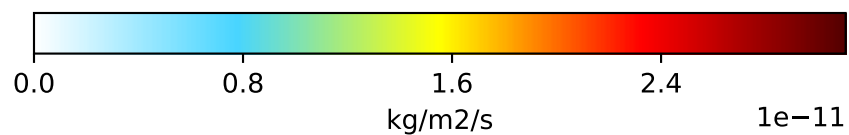
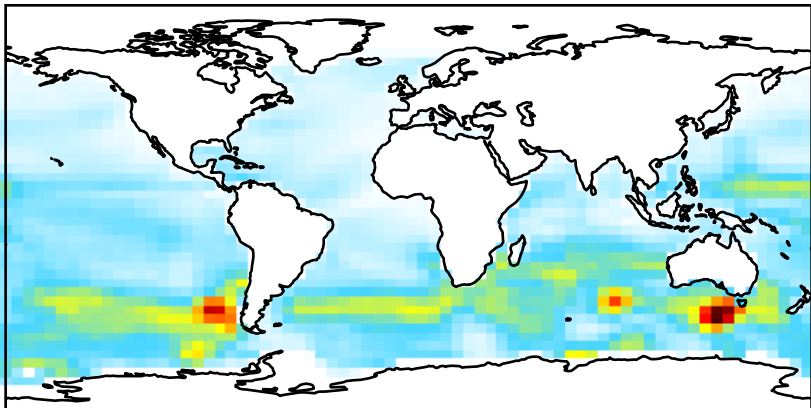
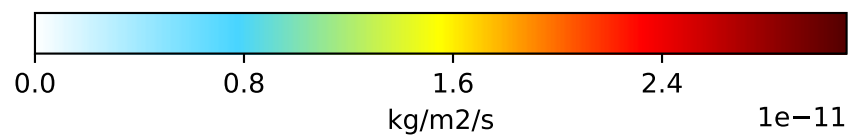
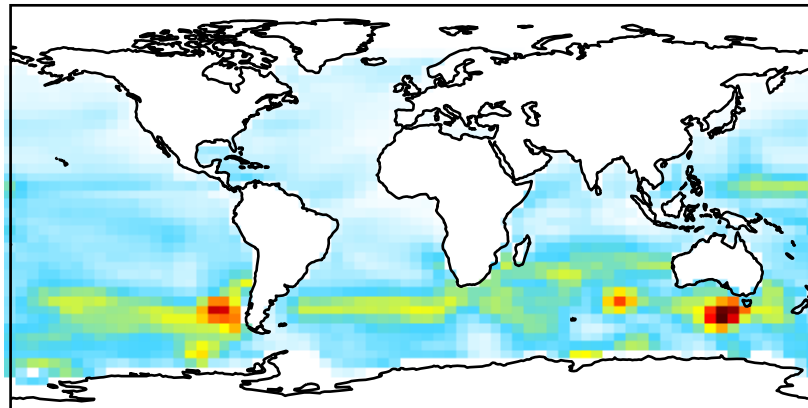


# EmisDMS\_Ocean

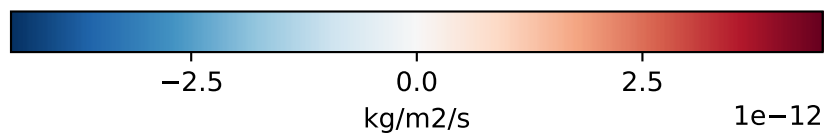
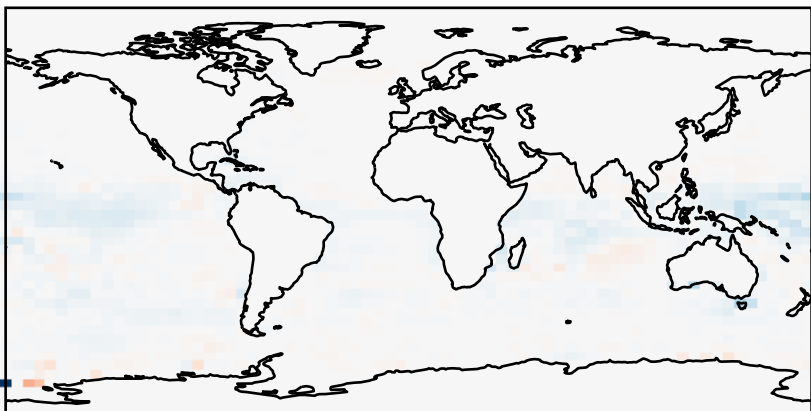
GC\_12.8.0\_GEOSFP\_5.22 (Ref)  
4.0x5.0



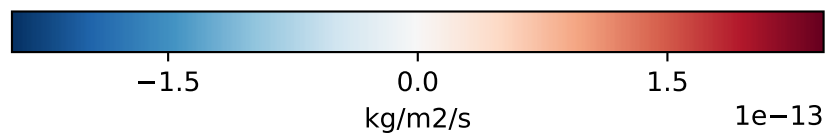
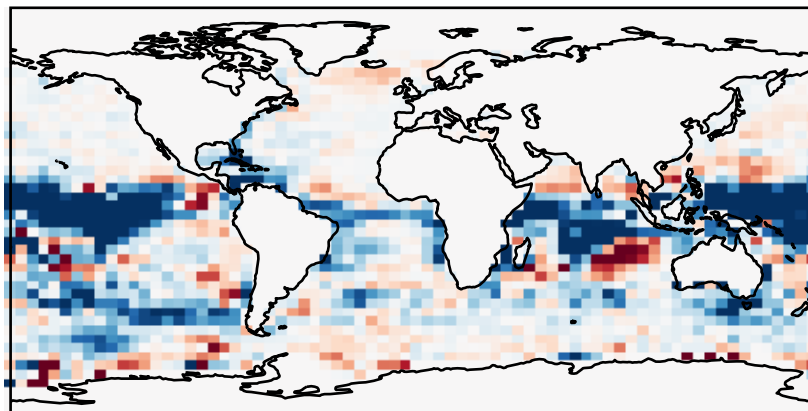
GC\_12.8.0\_GEOSFP\_5.25 (Dev)  
4.0x5.0



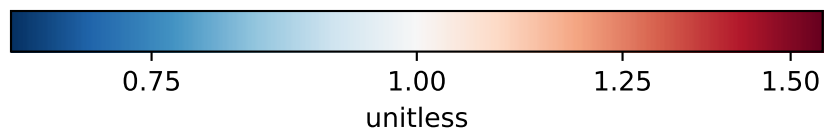
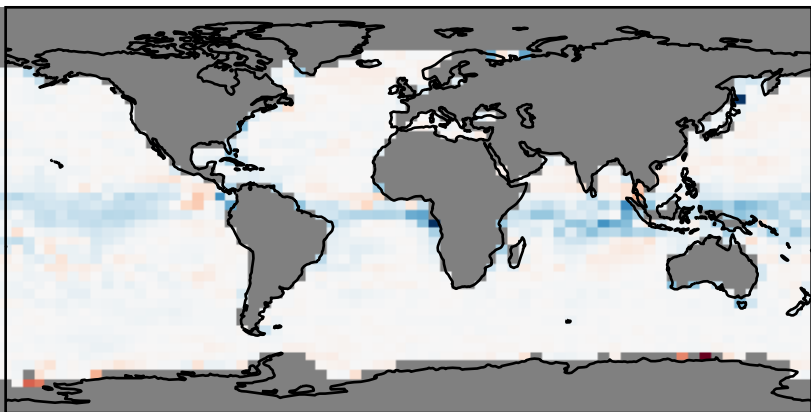
Difference  
Dev - Ref, Dynamic Range



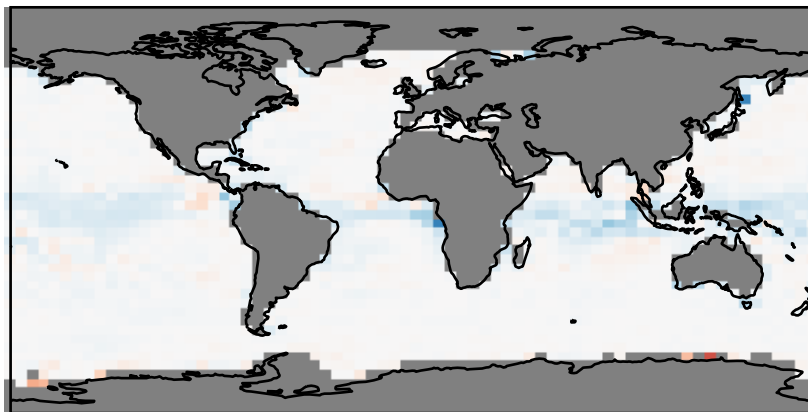
Difference  
Dev - Ref, Restricted Range [5%,95%]



Ratio  
Dev/Ref, Dynamic Range

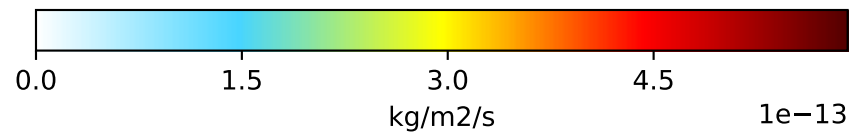
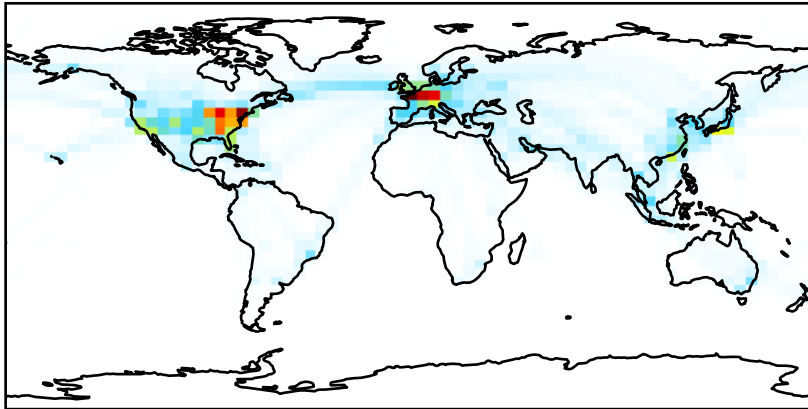


Ratio  
Dev/Ref, Fixed Range

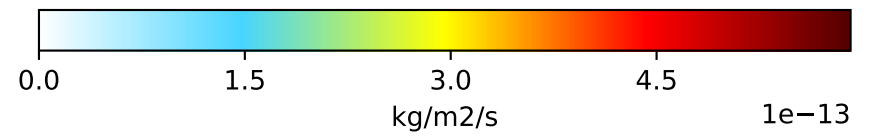
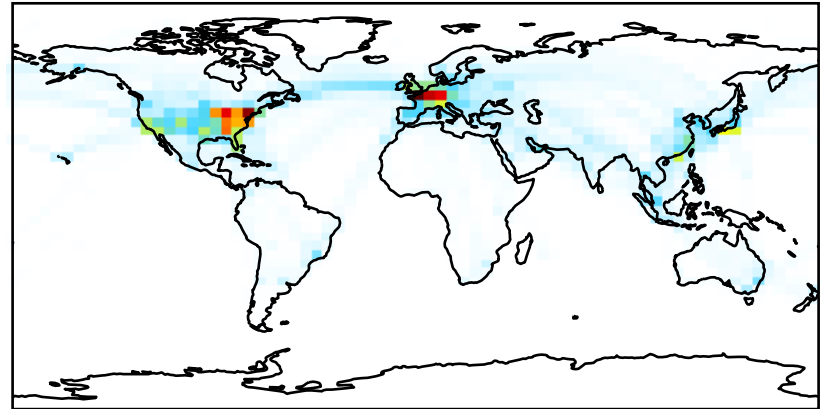


# EmisSO2\_Aircraft

GC\_12.8.0\_GEOSFP\_5.22 (Ref)  
4.0x5.0



GC\_12.8.0\_GEOSFP\_5.25 (Dev)  
4.0x5.0



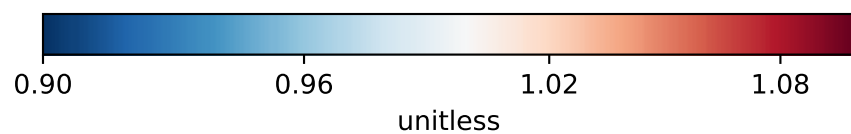
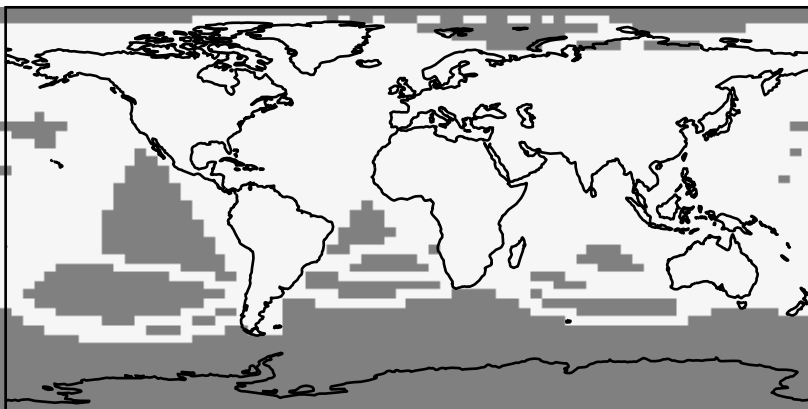
Difference  
Dev - Ref, Dynamic Range



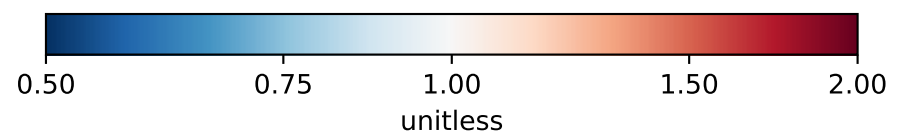
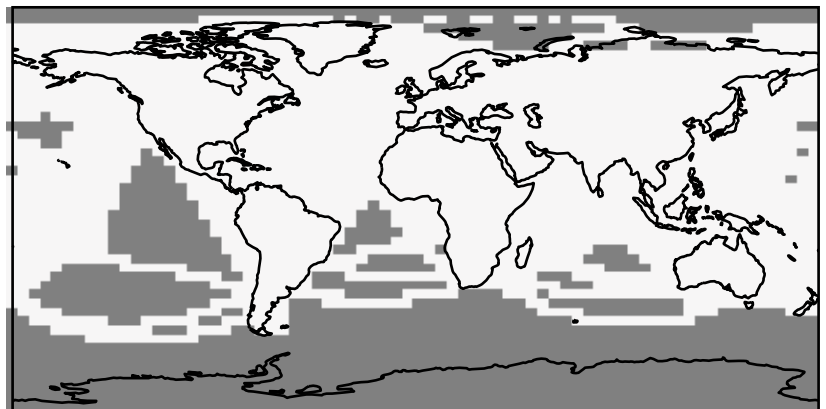
Difference  
Dev - Ref, Restricted Range [5%,95%]



Ratio  
Dev/Ref, Dynamic Range

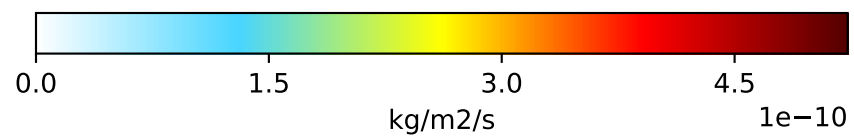
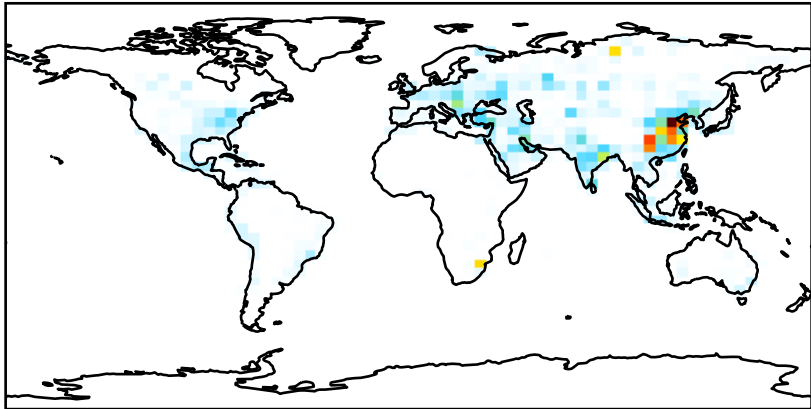


Ratio  
Dev/Ref, Fixed Range

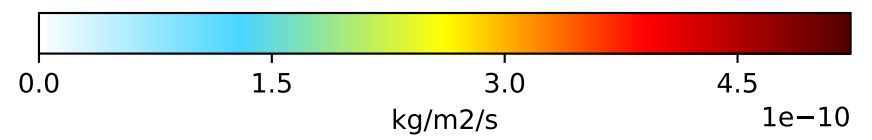
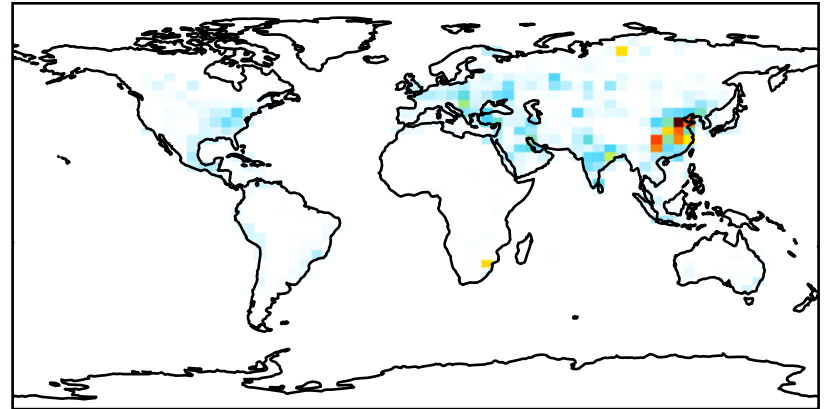


# EmisSO2\_Anthro

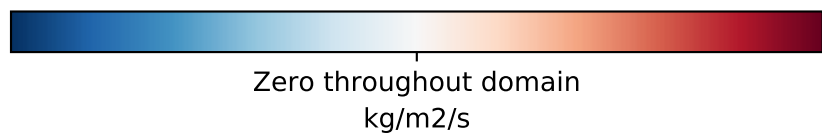
GC\_12.8.0\_GEOSFP\_5.22 (Ref)  
4.0x5.0



GC\_12.8.0\_GEOSFP\_5.25 (Dev)  
4.0x5.0



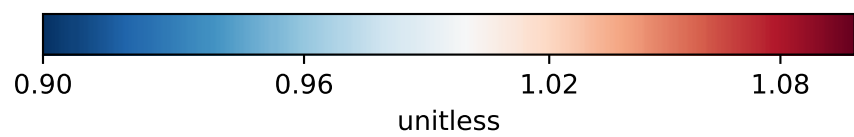
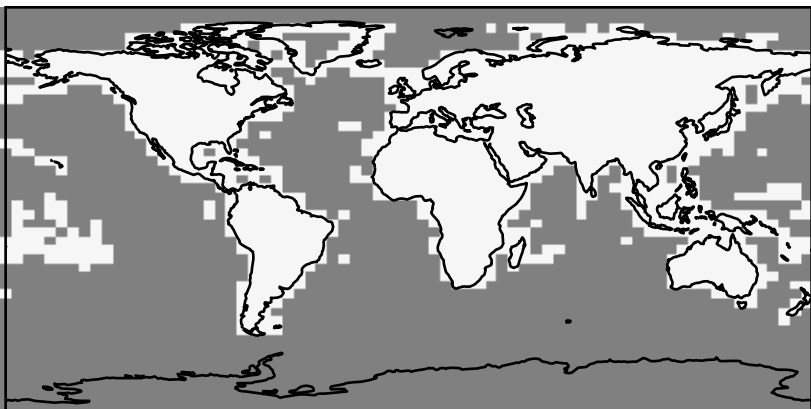
Difference  
Dev - Ref, Dynamic Range



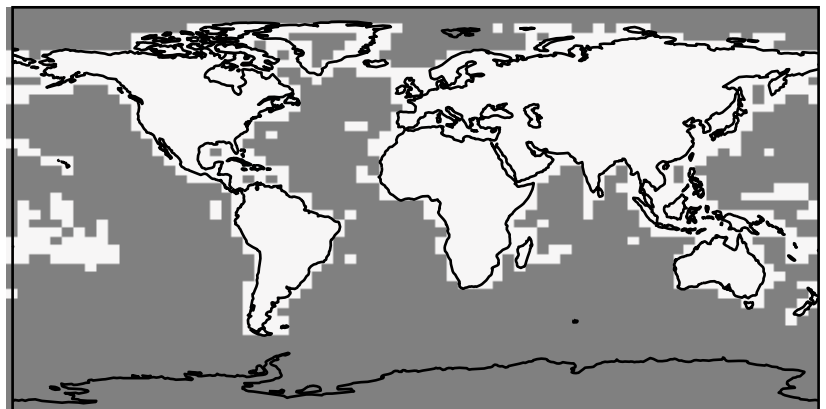
Difference  
Dev - Ref, Restricted Range [5%,95%]



Ratio  
Dev/Ref, Dynamic Range

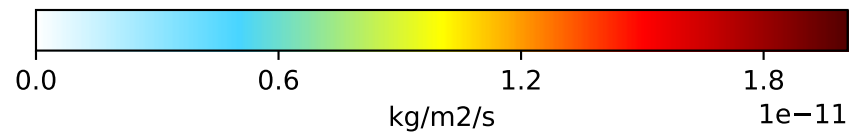
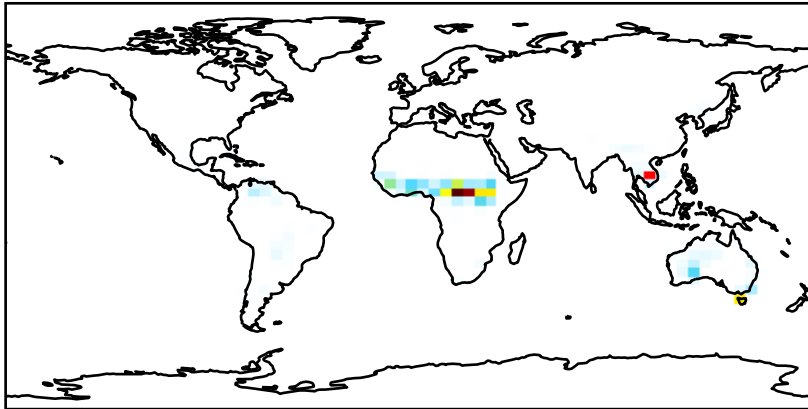


Ratio  
Dev/Ref, Fixed Range

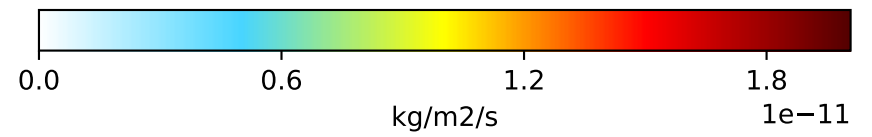
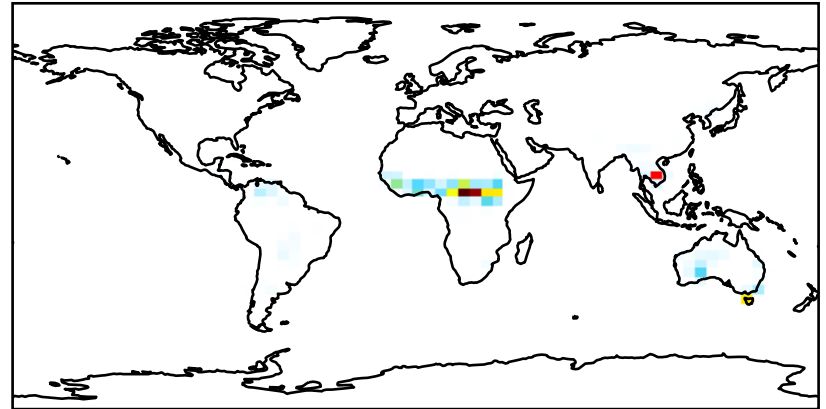


# EmisSO2\_BioBurn

GC\_12.8.0\_GEOSFP\_5.22 (Ref)  
4.0x5.0



GC\_12.8.0\_GEOSFP\_5.25 (Dev)  
4.0x5.0



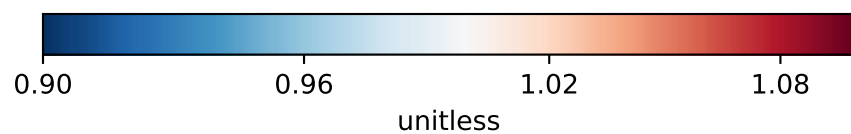
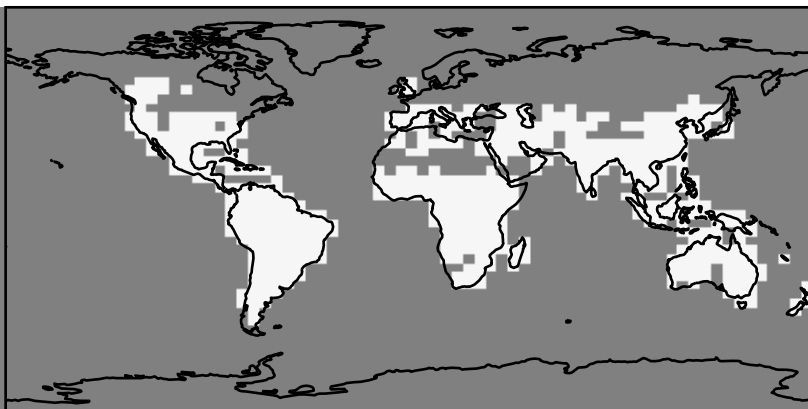
Difference  
Dev - Ref, Dynamic Range



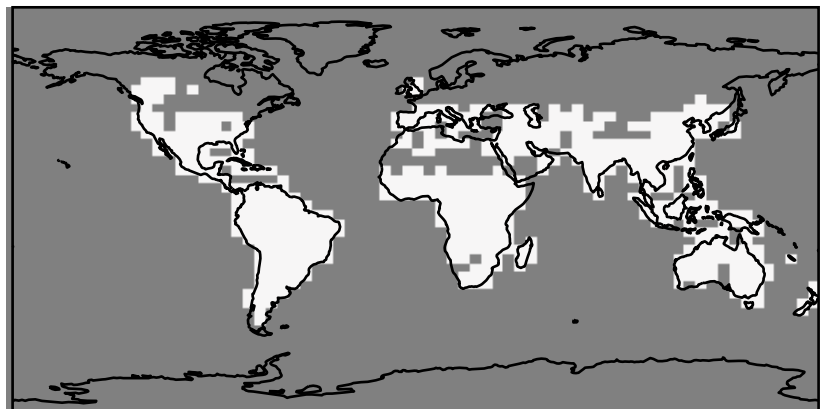
Difference  
Dev - Ref, Restricted Range [5%,95%]



Ratio  
Dev/Ref, Dynamic Range

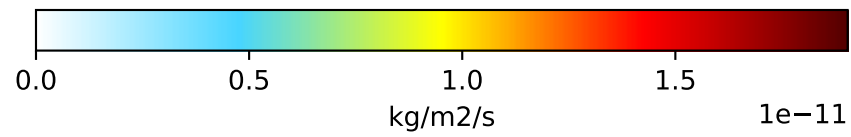
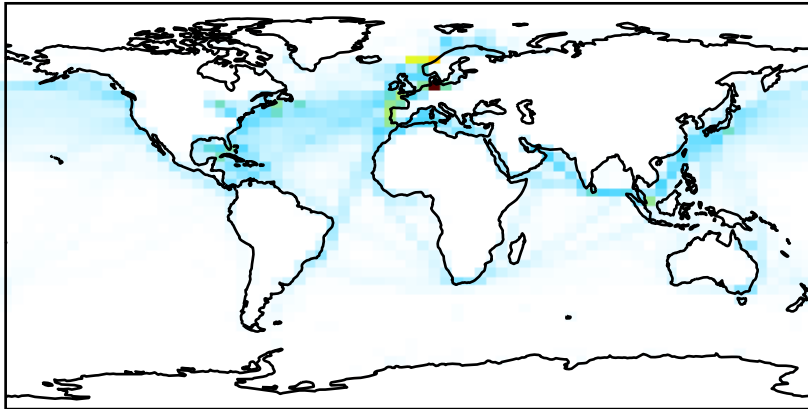


Ratio  
Dev/Ref, Fixed Range

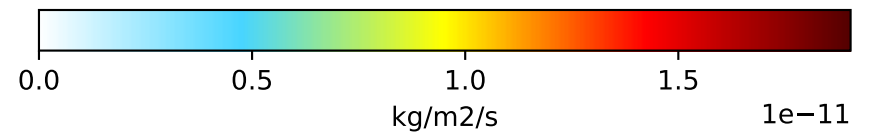
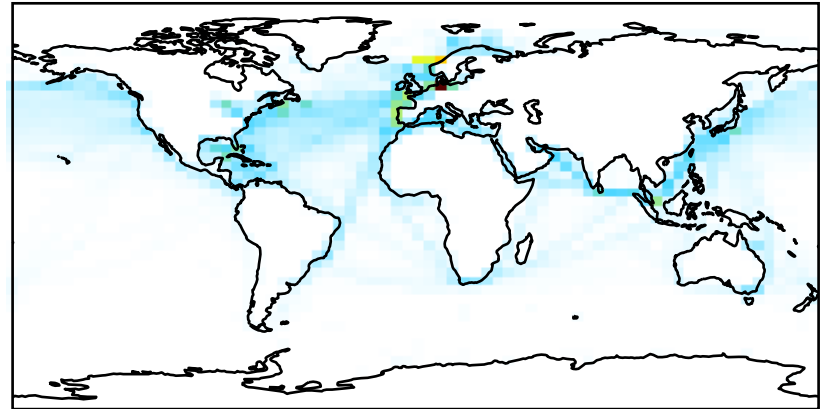


# EmisSO2\_Ship

GC\_12.8.0\_GEOSFP\_5.22 (Ref)  
4.0x5.0



GC\_12.8.0\_GEOSFP\_5.25 (Dev)  
4.0x5.0



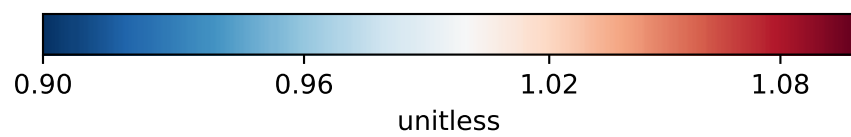
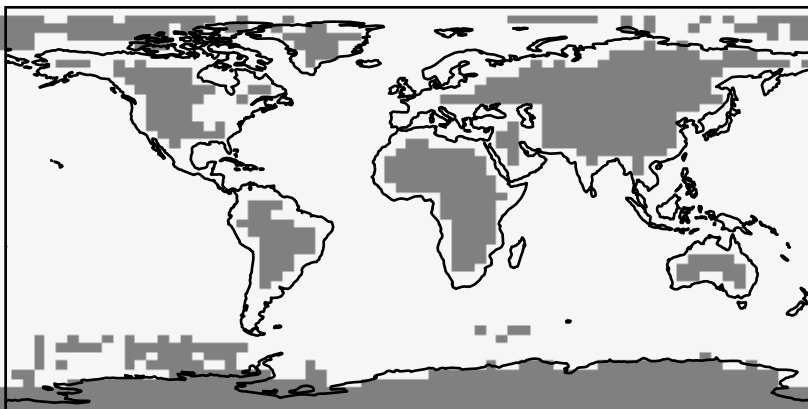
Difference  
Dev - Ref, Dynamic Range



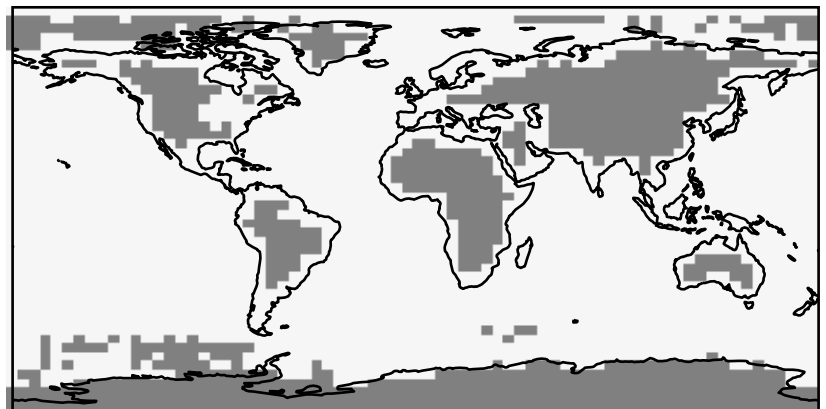
Difference  
Dev - Ref, Restricted Range [5%,95%]



Ratio  
Dev/Ref, Dynamic Range

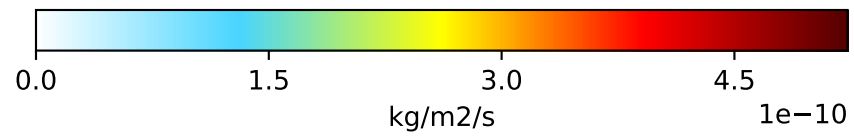
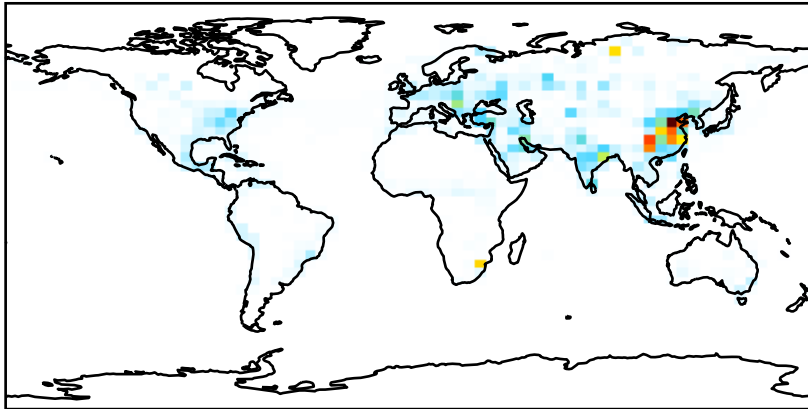


Ratio  
Dev/Ref, Fixed Range

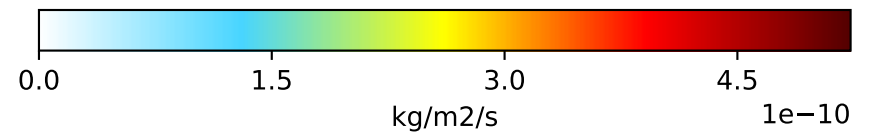
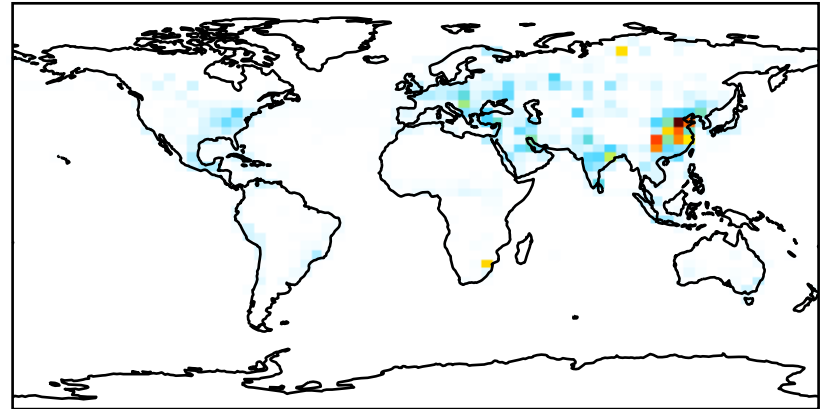


# EmisSO2\_Total

GC\_12.8.0\_GEOSFP\_5.22 (Ref)  
4.0x5.0



GC\_12.8.0\_GEOSFP\_5.25 (Dev)  
4.0x5.0



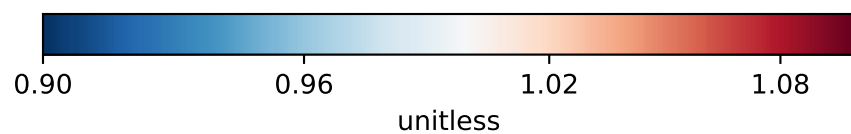
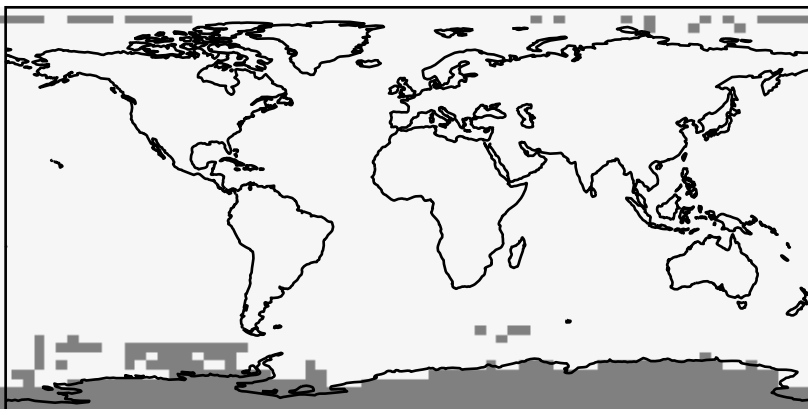
Difference  
Dev - Ref, Dynamic Range



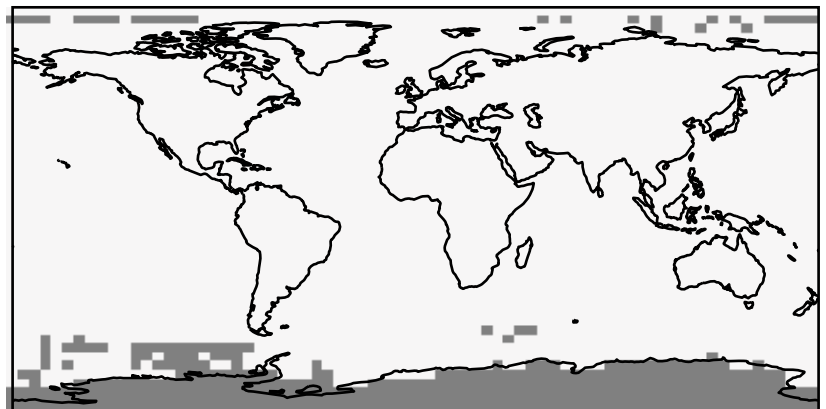
Difference  
Dev - Ref, Restricted Range [5%,95%]



Ratio  
Dev/Ref, Dynamic Range

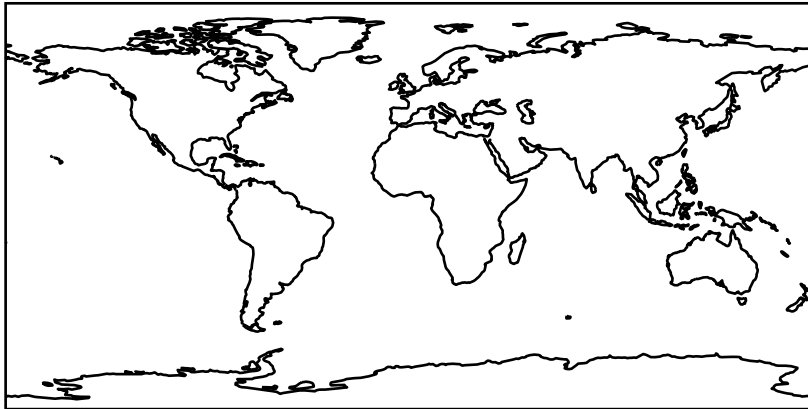


Ratio  
Dev/Ref, Fixed Range



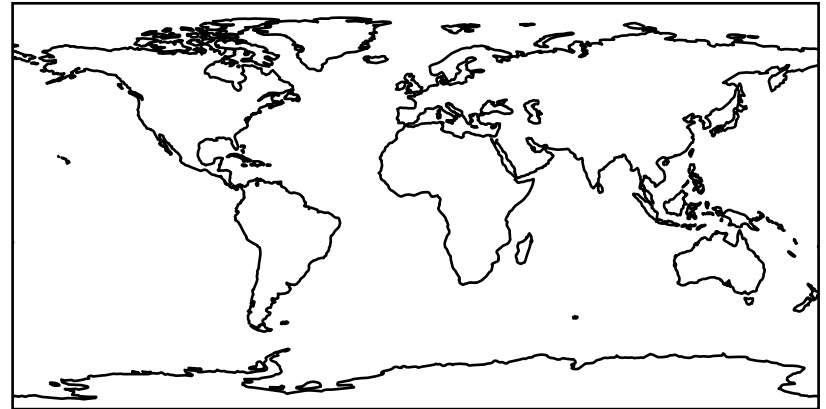
# EmisSO2\_VolcDegas

GC\_12.8.0\_GEOSFP\_5.22 (Ref)  
4.0x5.0



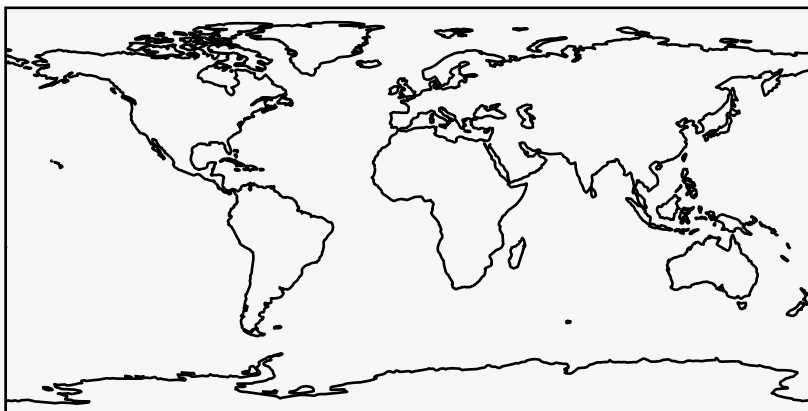
Zero throughout domain  
kg/m2/s

GC\_12.8.0\_GEOSFP\_5.25 (Dev)  
4.0x5.0



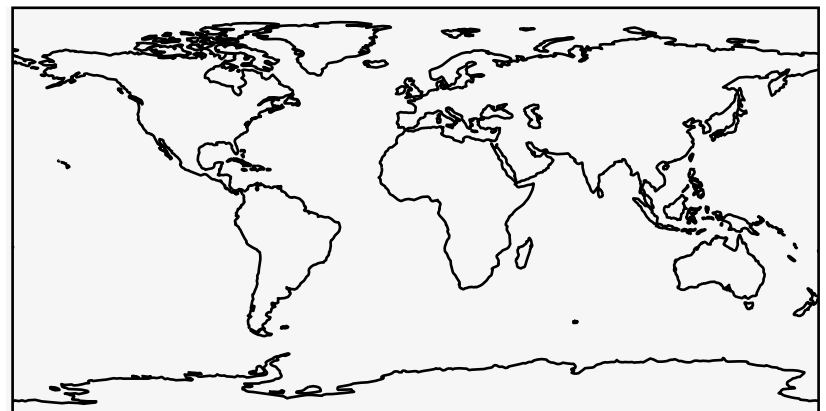
Zero throughout domain  
kg/m2/s

Difference  
Dev - Ref, Dynamic Range



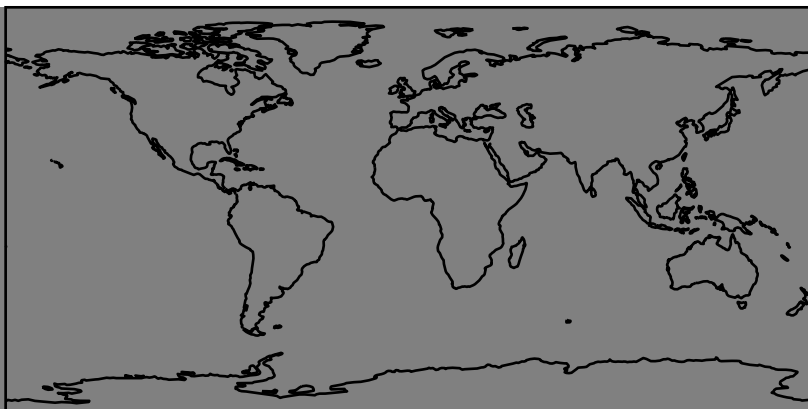
Zero throughout domain  
kg/m2/s

Difference  
Dev - Ref, Restricted Range [5%,95%]



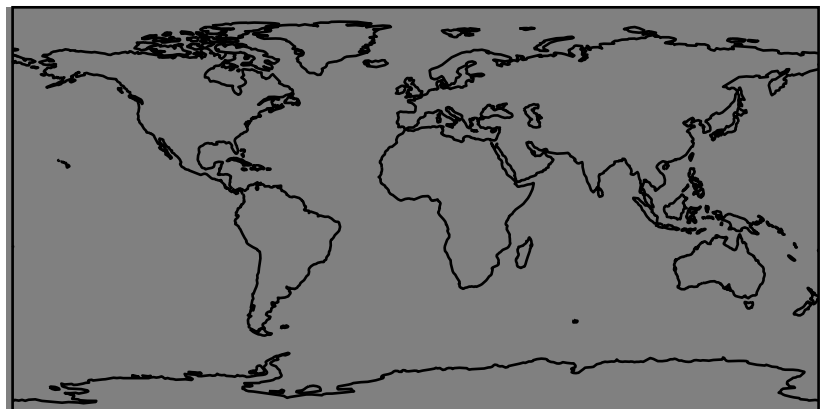
Zero throughout domain  
kg/m2/s

Ratio  
Dev/Ref, Dynamic Range



Undefined throughout domain  
unitless

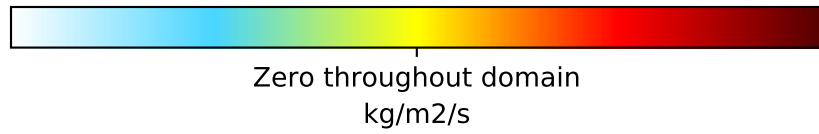
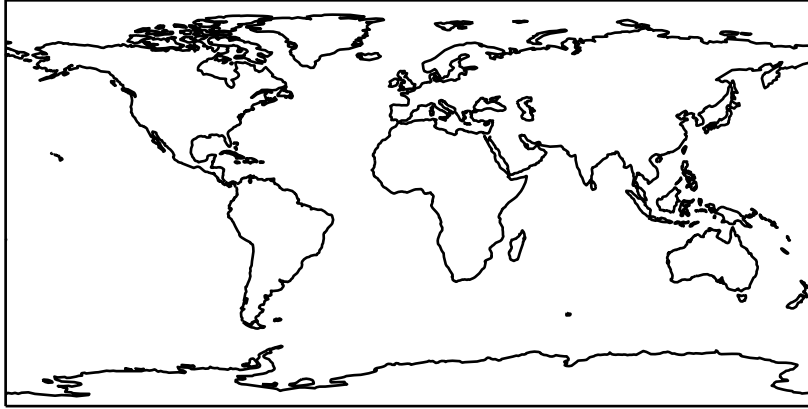
Ratio  
Dev/Ref, Fixed Range



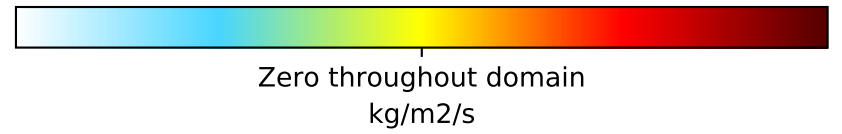
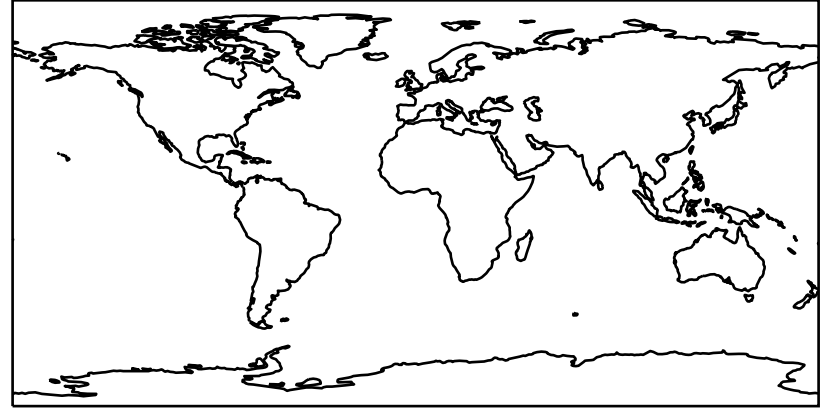
Undefined throughout domain  
unitless

# EmisSO2\_VolcErupt

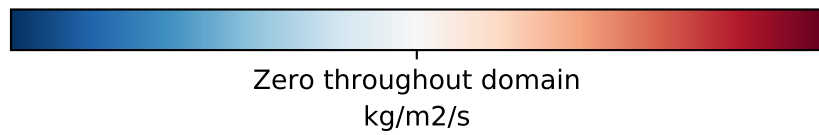
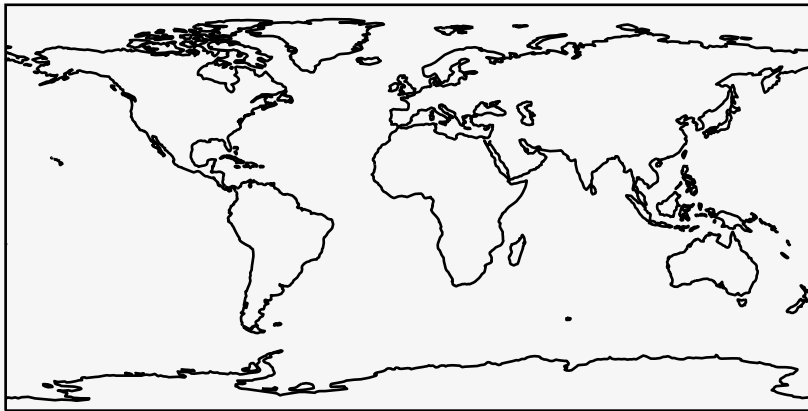
GC\_12.8.0\_GEOSFP\_5.22 (Ref)  
4.0x5.0



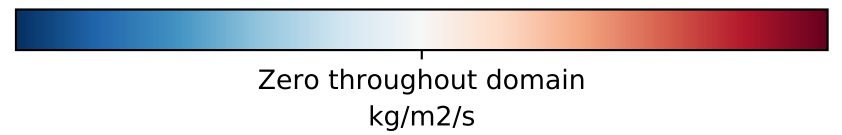
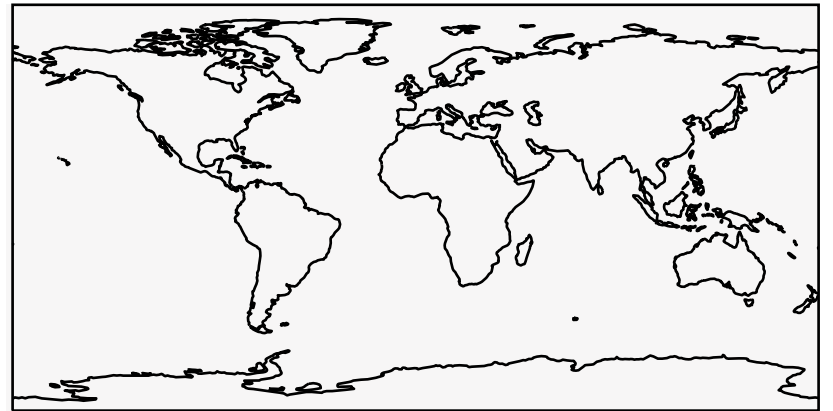
GC\_12.8.0\_GEOSFP\_5.25 (Dev)  
4.0x5.0



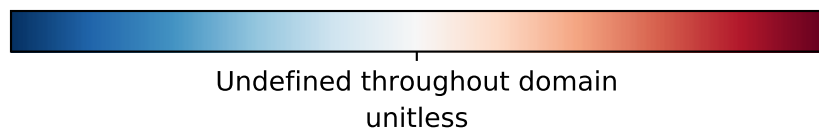
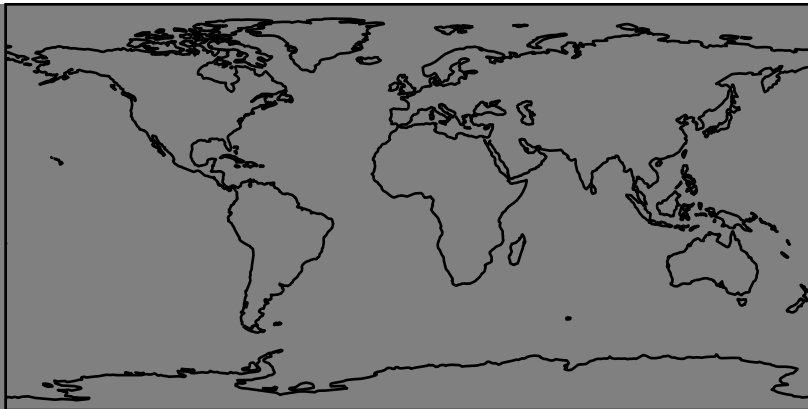
Difference  
Dev - Ref, Dynamic Range



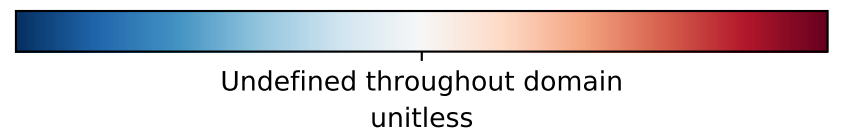
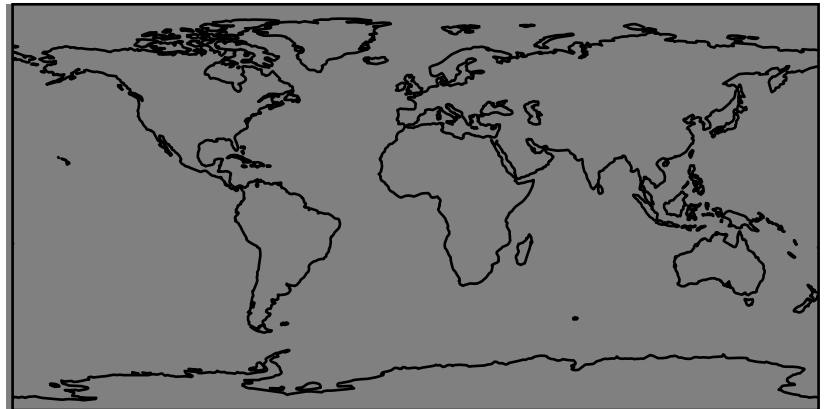
Difference  
Dev - Ref, Restricted Range [5%,95%]



Ratio  
Dev/Ref, Dynamic Range



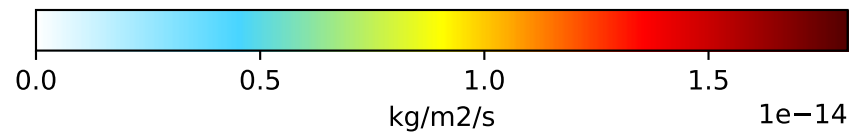
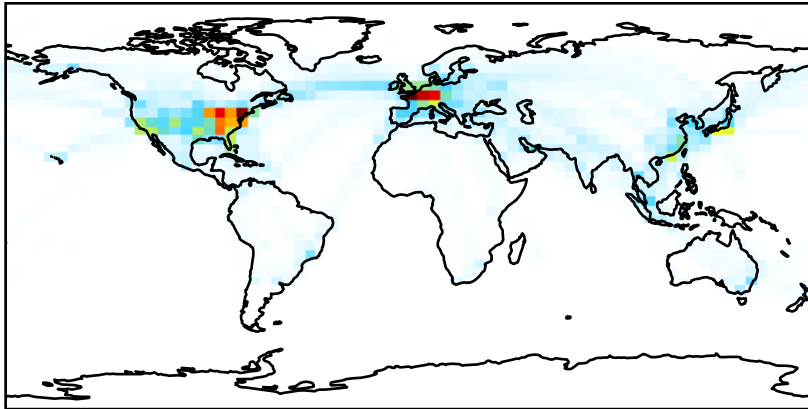
Ratio  
Dev/Ref, Fixed Range



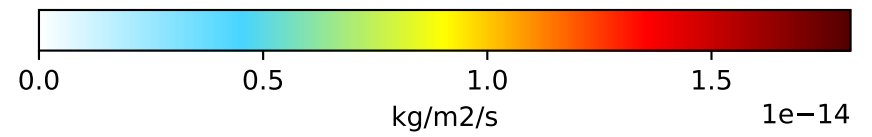
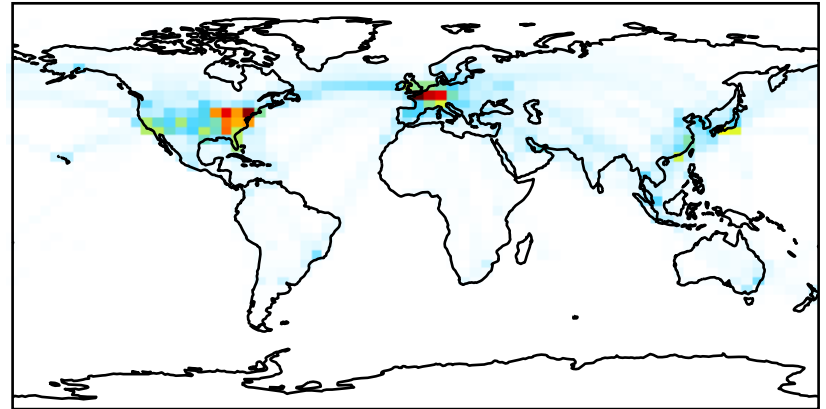


# EmisSO4\_Aircraft

GC\_12.8.0\_GEOSFP\_5.22 (Ref)  
4.0x5.0



GC\_12.8.0\_GEOSFP\_5.25 (Dev)  
4.0x5.0



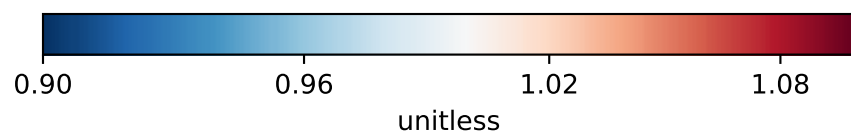
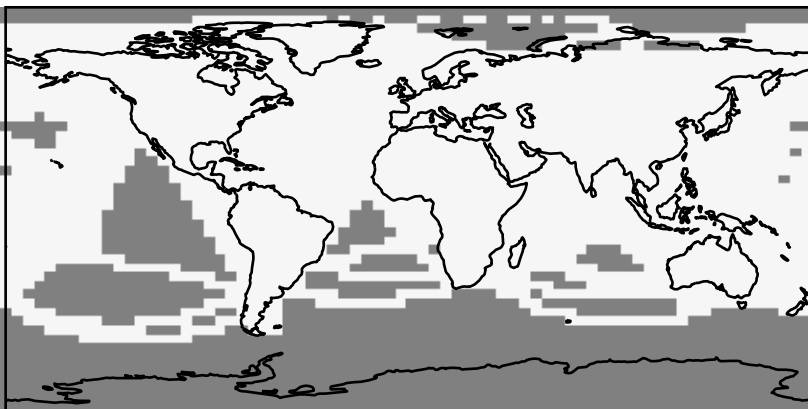
Difference  
Dev - Ref, Dynamic Range



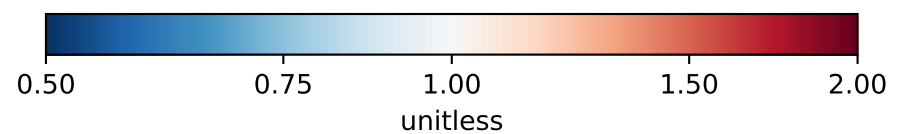
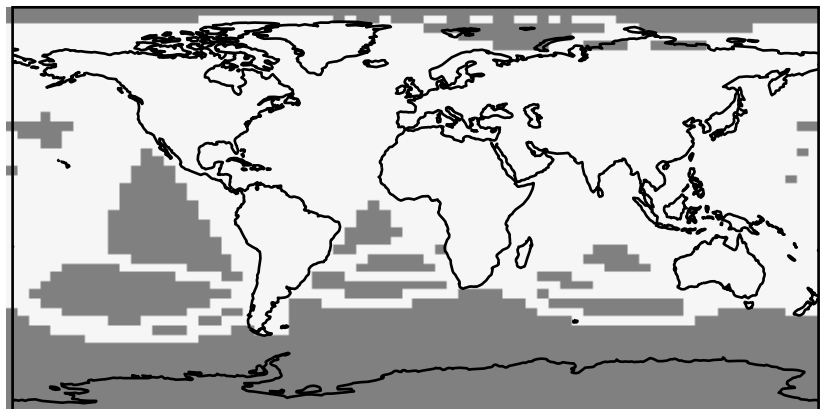
Difference  
Dev - Ref, Restricted Range [5%,95%]



Ratio  
Dev/Ref, Dynamic Range

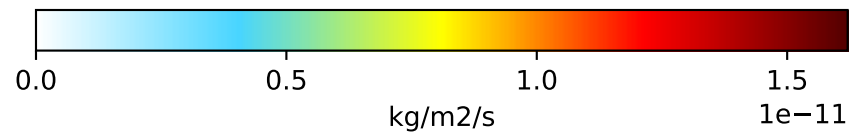
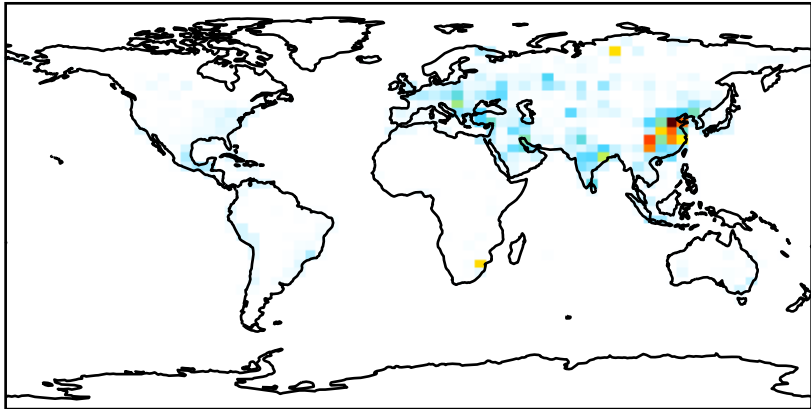


Ratio  
Dev/Ref, Fixed Range

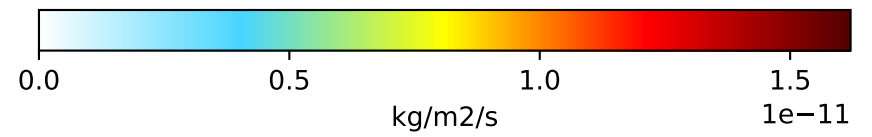
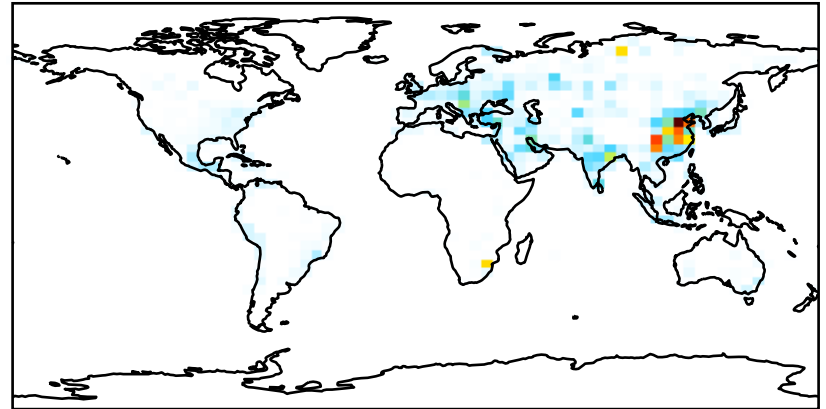


# EmisSO4\_Anthro

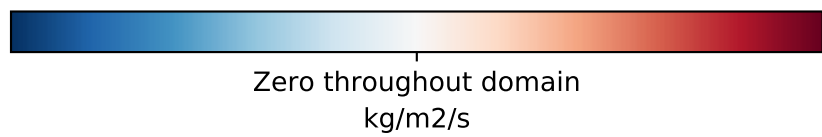
GC\_12.8.0\_GEOSFP\_5.22 (Ref)  
4.0x5.0



GC\_12.8.0\_GEOSFP\_5.25 (Dev)  
4.0x5.0



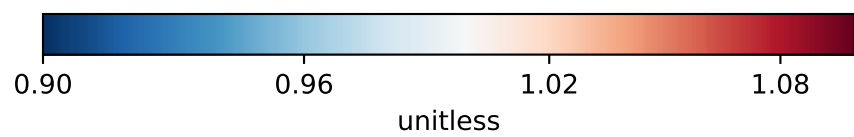
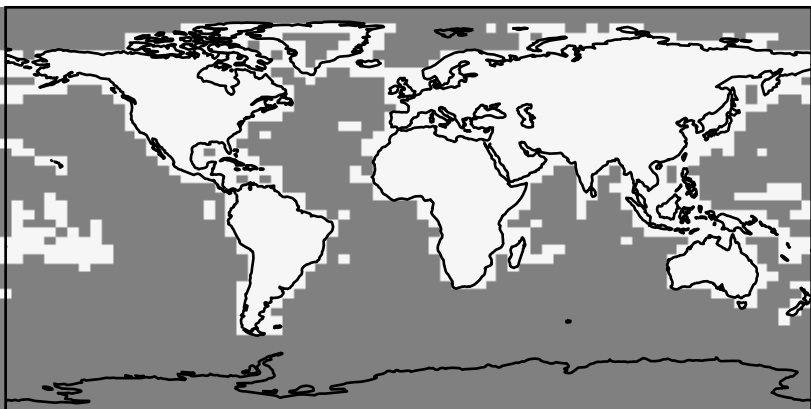
Difference  
Dev - Ref, Dynamic Range



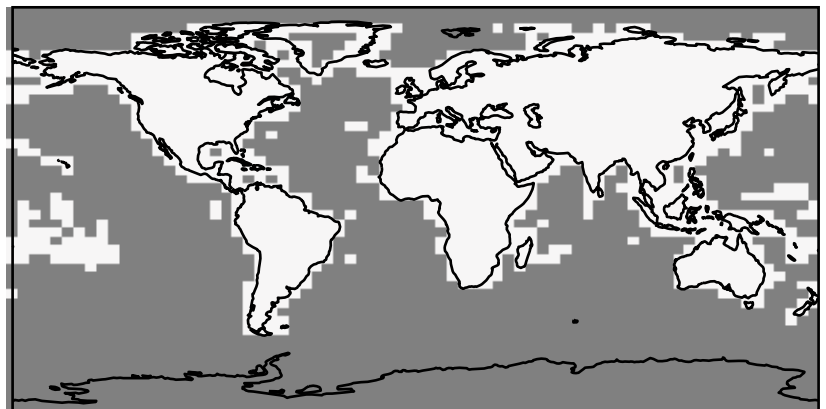
Difference  
Dev - Ref, Restricted Range [5%,95%]



Ratio  
Dev/Ref, Dynamic Range

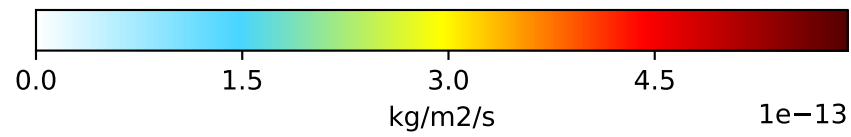
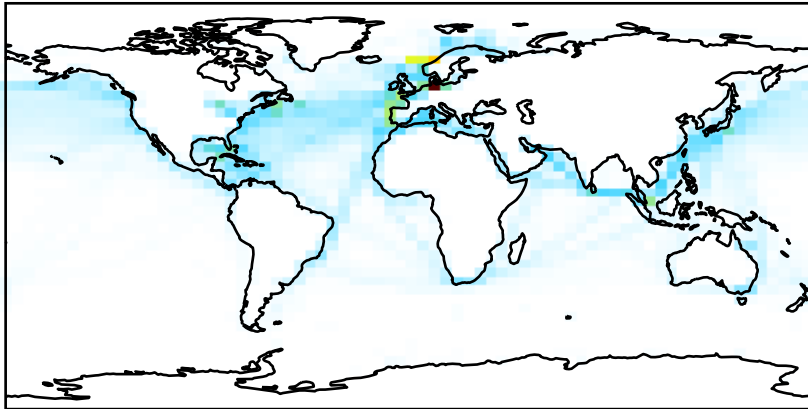


Ratio  
Dev/Ref, Fixed Range

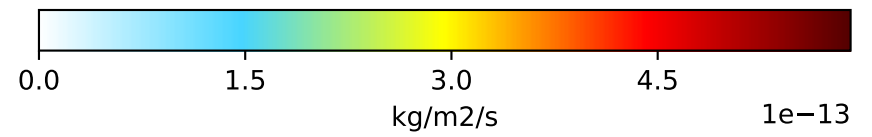
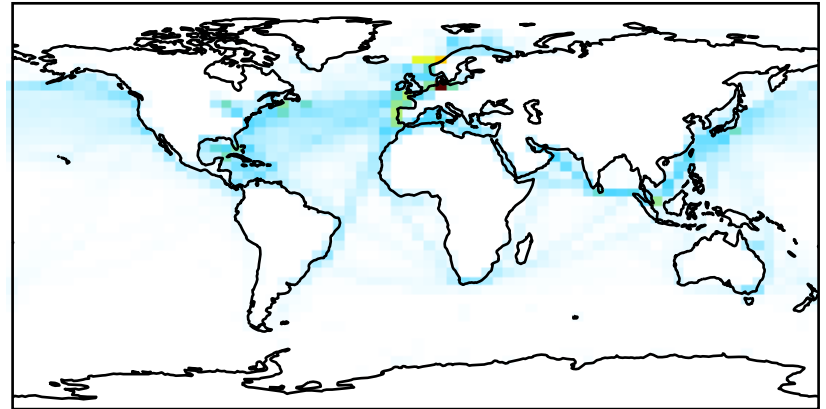


# EmisSO4\_Ship

GC\_12.8.0\_GEOSFP\_5.22 (Ref)  
4.0x5.0



GC\_12.8.0\_GEOSFP\_5.25 (Dev)  
4.0x5.0



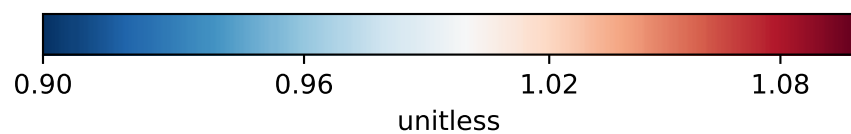
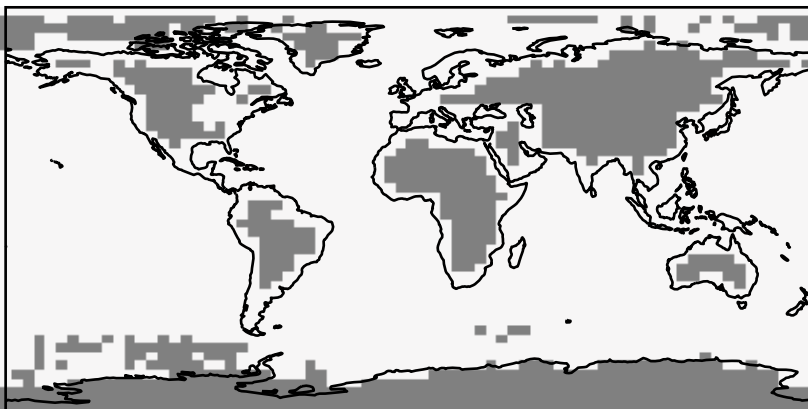
Difference  
Dev - Ref, Dynamic Range



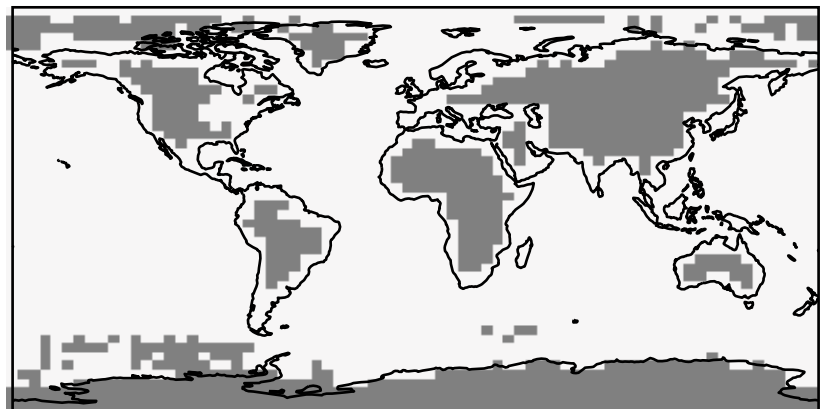
Difference  
Dev - Ref, Restricted Range [5%,95%]



Ratio  
Dev/Ref, Dynamic Range

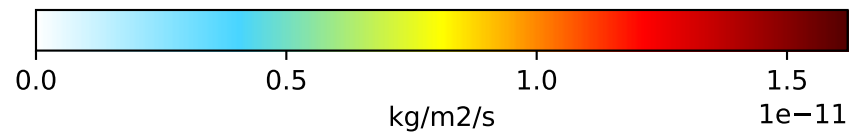
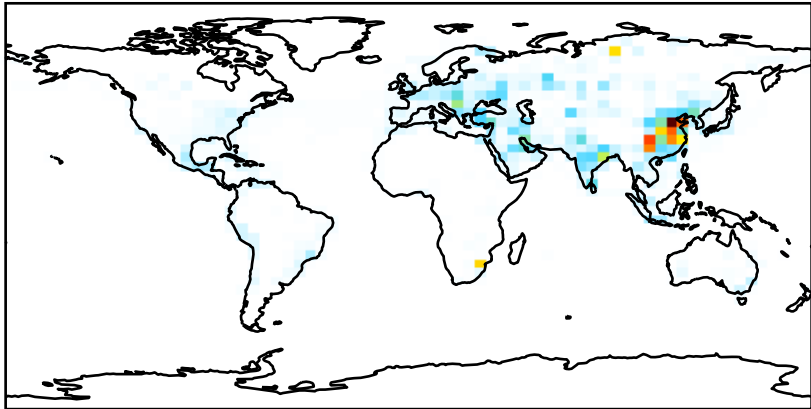


Ratio  
Dev/Ref, Fixed Range

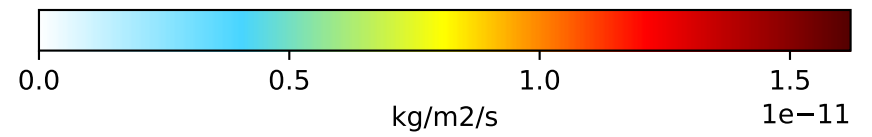
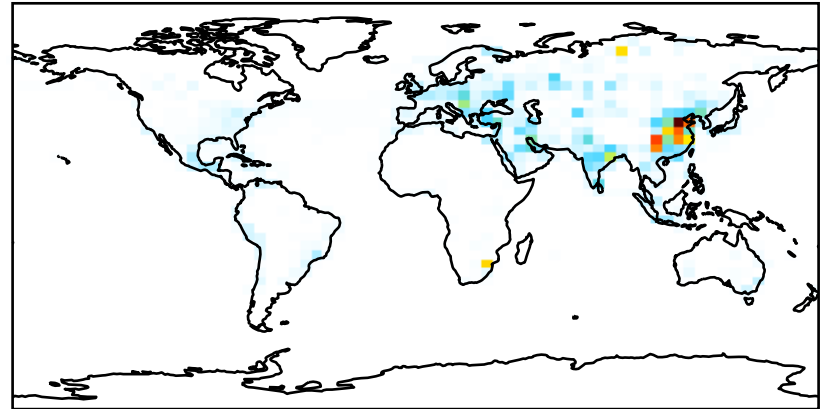


# EmisSO4\_Total

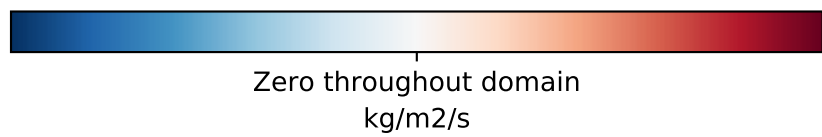
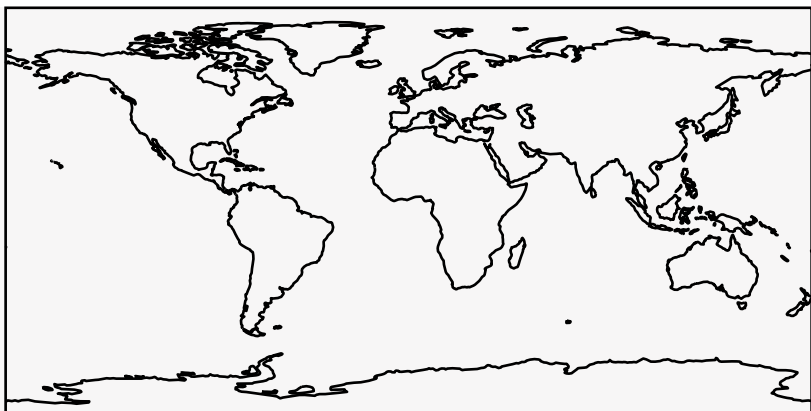
GC\_12.8.0\_GEOSFP\_5.22 (Ref)  
4.0x5.0



GC\_12.8.0\_GEOSFP\_5.25 (Dev)  
4.0x5.0



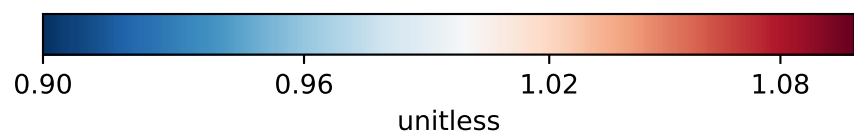
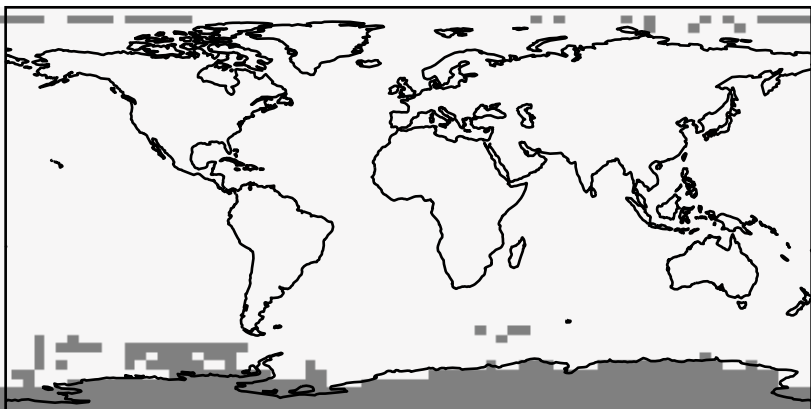
Difference  
Dev - Ref, Dynamic Range



Difference  
Dev - Ref, Restricted Range [5%,95%]



Ratio  
Dev/Ref, Dynamic Range



Ratio  
Dev/Ref, Fixed Range

