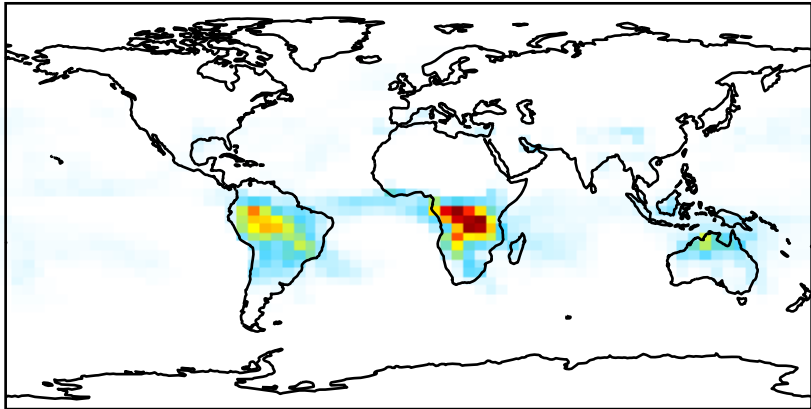
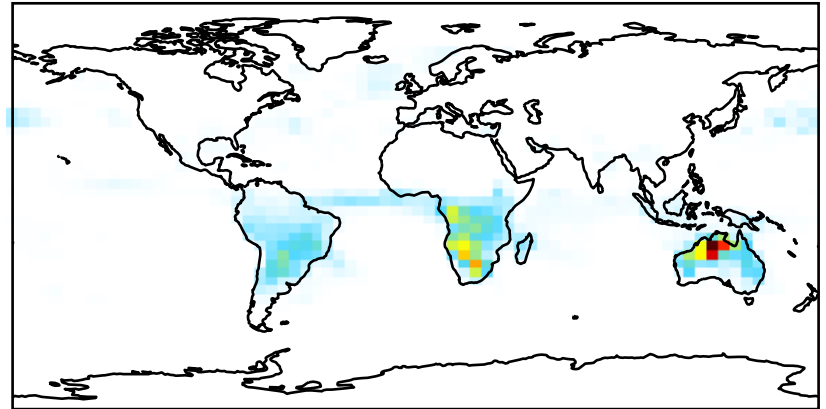


# WetLossConv\_Pb210

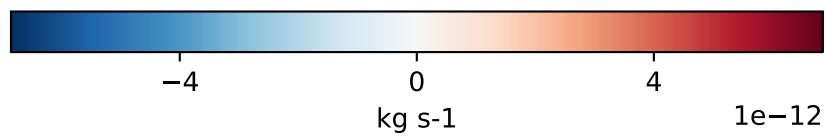
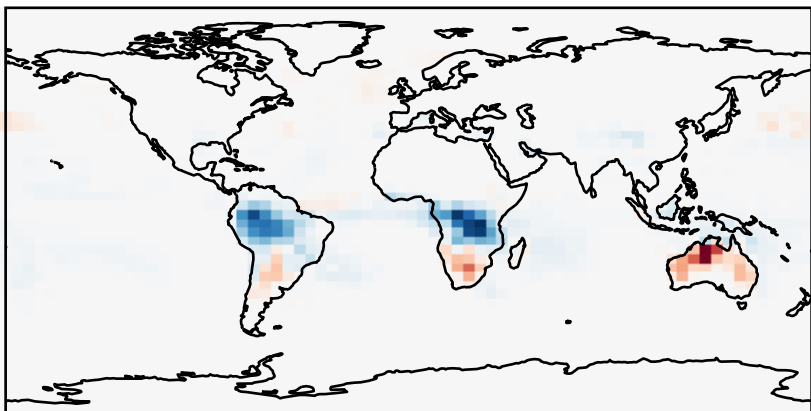
GC\_12.8.0\_GEOSFP\_5.22 (Ref)  
4.0x5.0



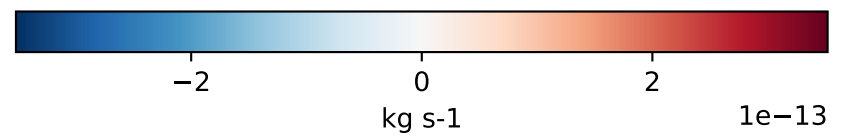
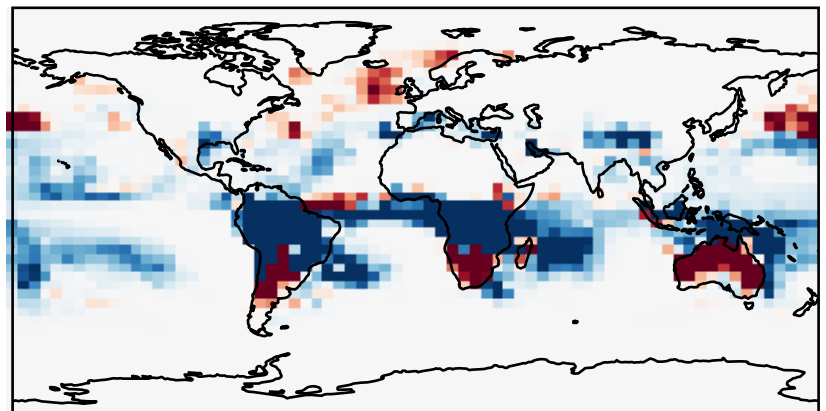
GC\_12.8.0\_GEOSFP\_5.25 (Dev)  
4.0x5.0



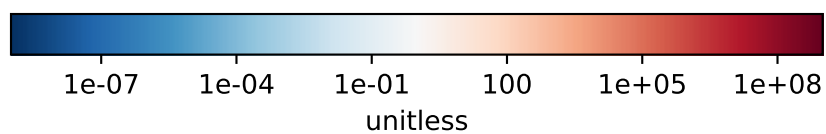
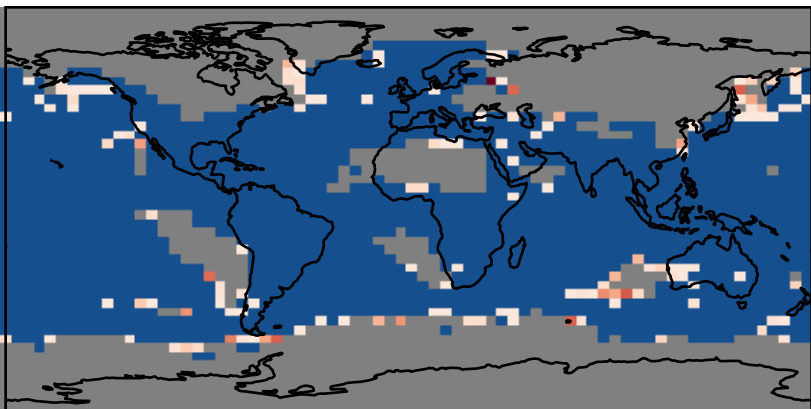
Difference  
Dev - Ref, Dynamic Range



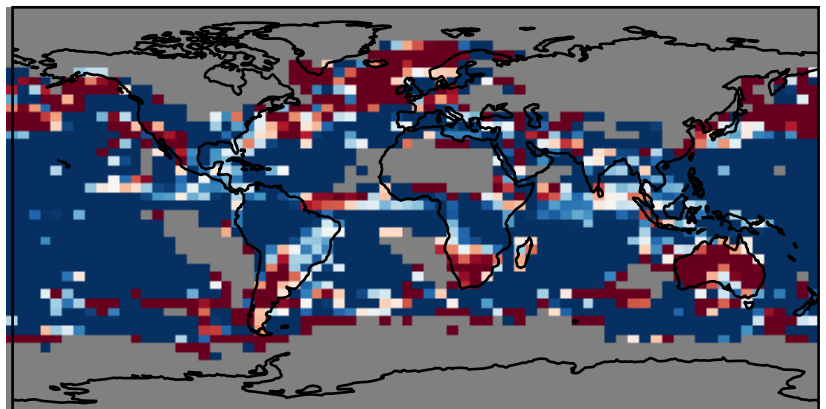
Difference  
Dev - Ref, Restricted Range [5%,95%]



Ratio  
Dev/Ref, Dynamic Range

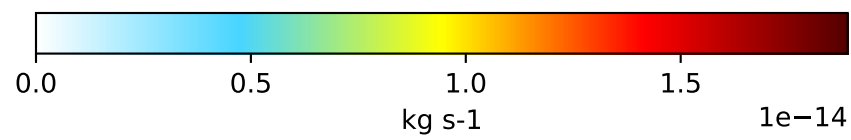
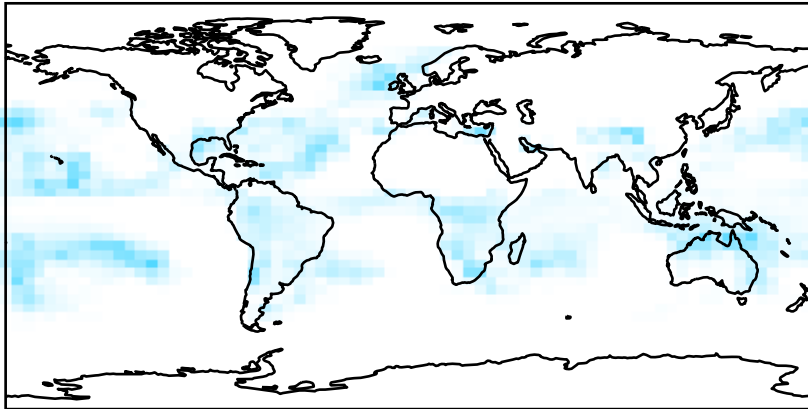


Ratio  
Dev/Ref, Fixed Range

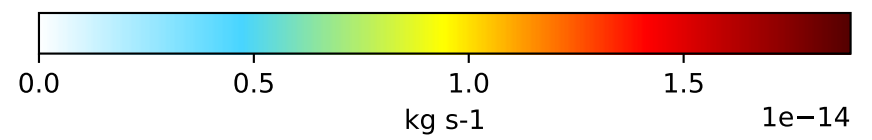
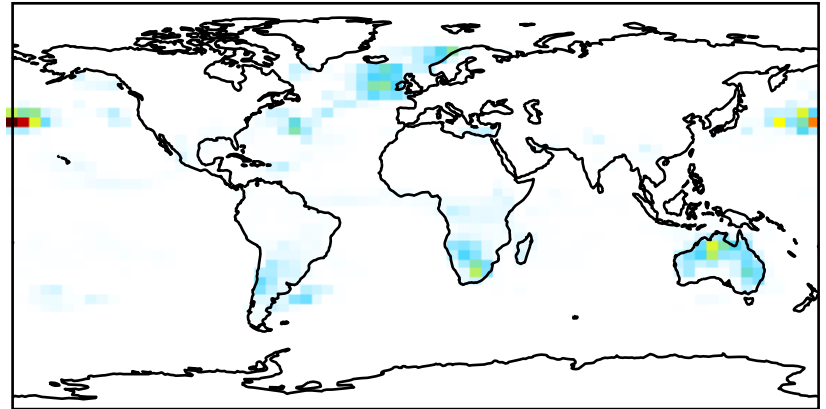


# WetLossConv\_Pb210Strat

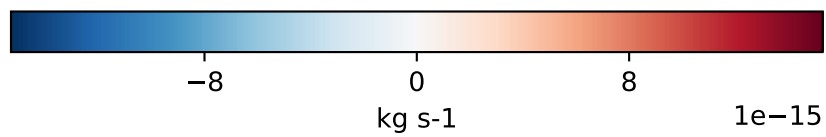
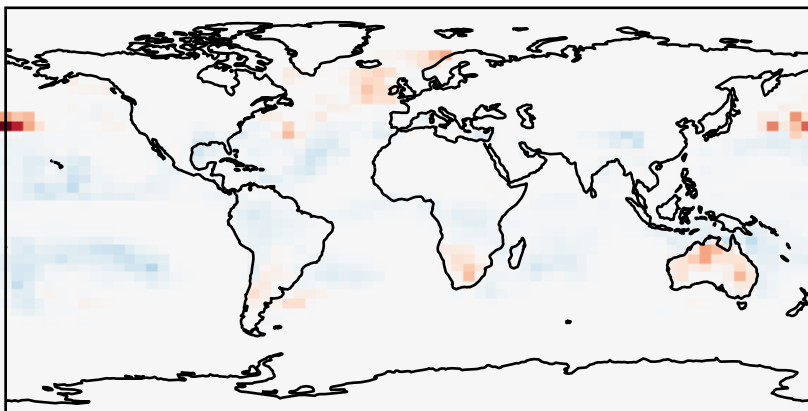
GC\_12.8.0\_GEOSFP\_5.22 (Ref)  
4.0x5.0



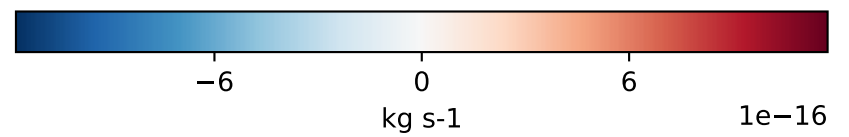
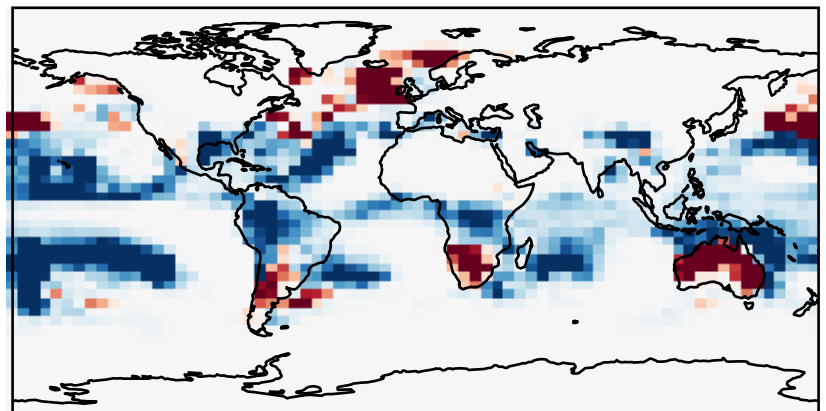
GC\_12.8.0\_GEOSFP\_5.25 (Dev)  
4.0x5.0



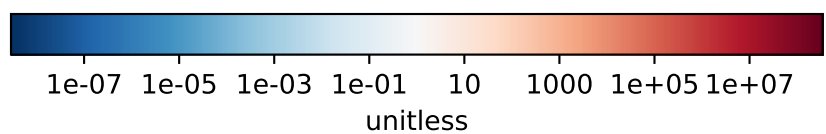
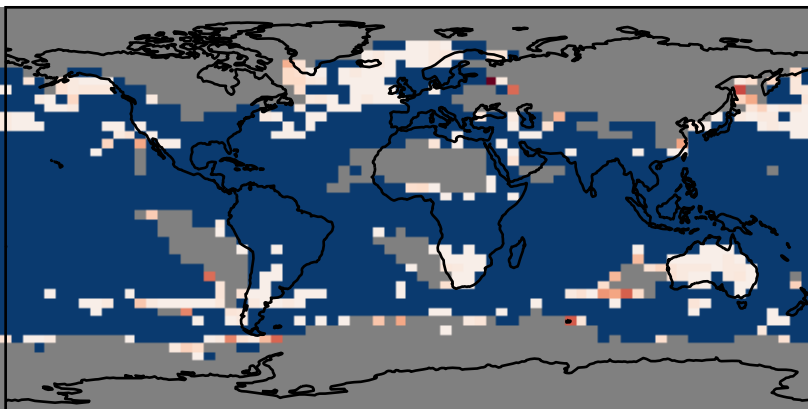
Difference  
Dev - Ref, Dynamic Range



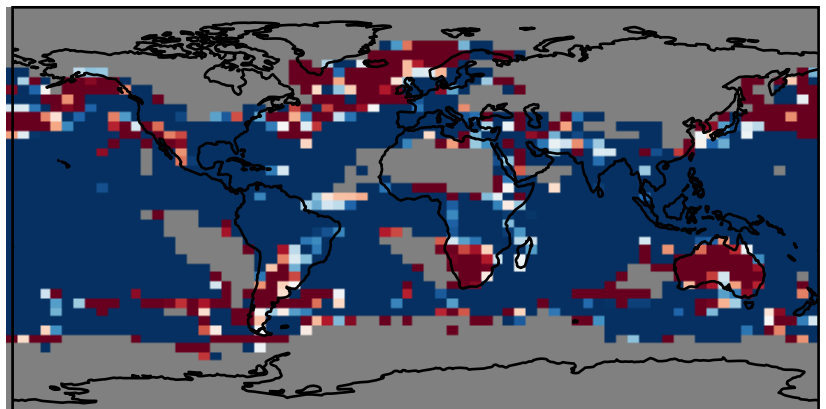
Difference  
Dev - Ref, Restricted Range [5%,95%]



Ratio  
Dev/Ref, Dynamic Range

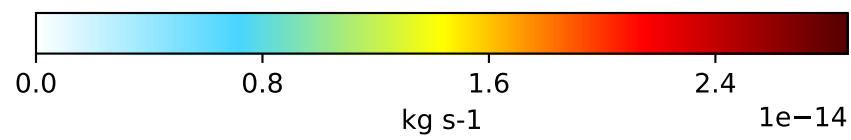
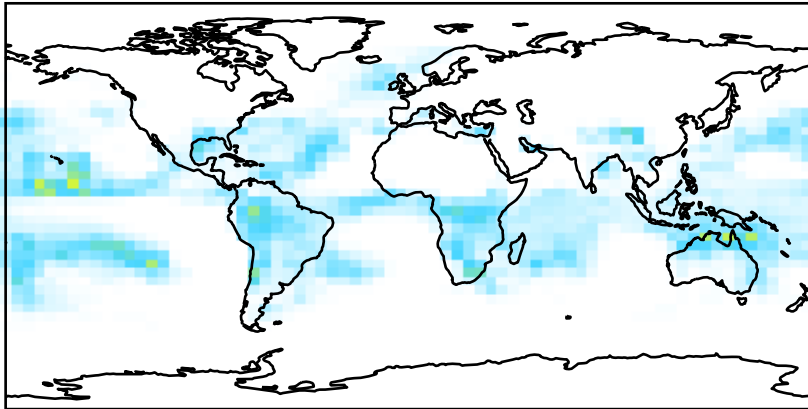


Ratio  
Dev/Ref, Fixed Range

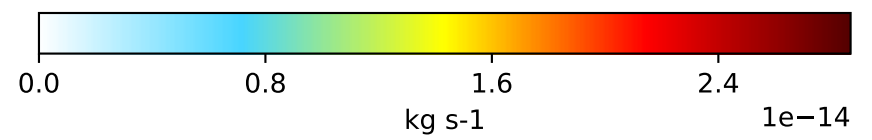
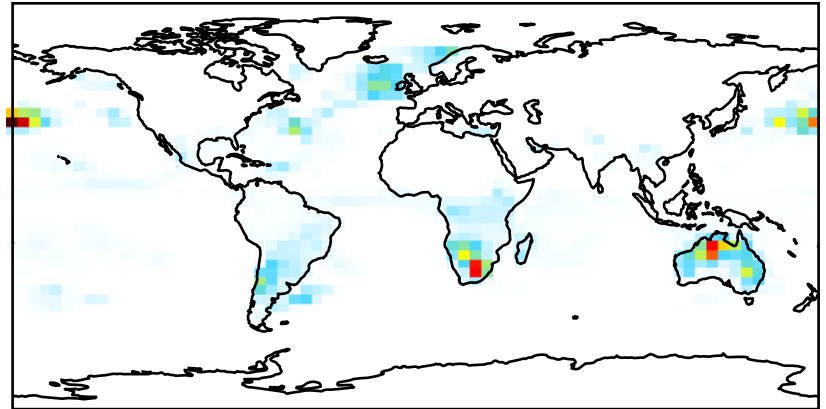


# WetLossConv\_Be7

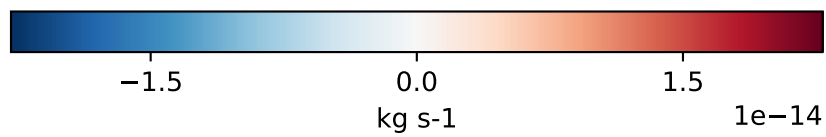
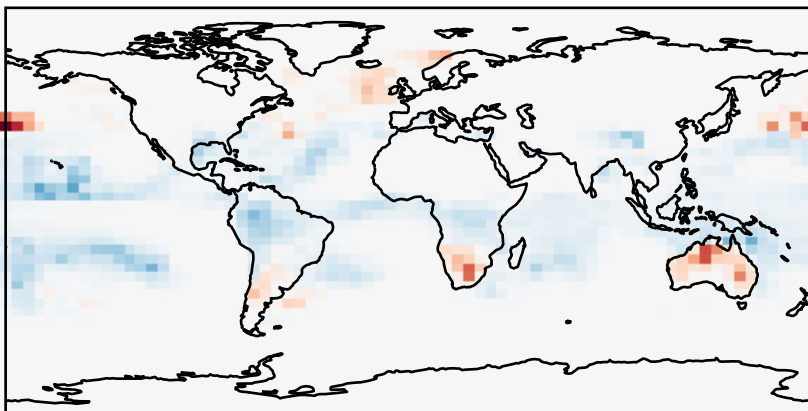
GC\_12.8.0\_GEOSFP\_5.22 (Ref)  
4.0x5.0



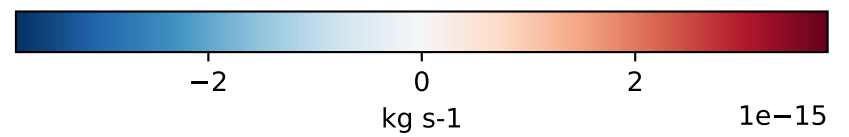
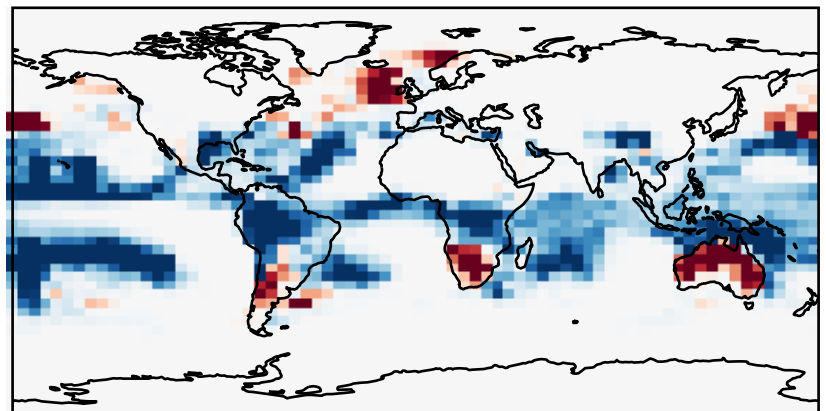
GC\_12.8.0\_GEOSFP\_5.25 (Dev)  
4.0x5.0



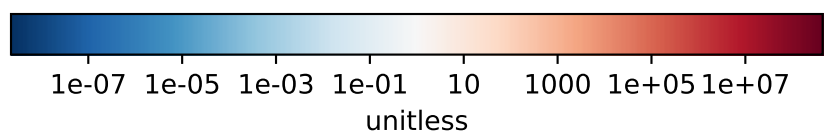
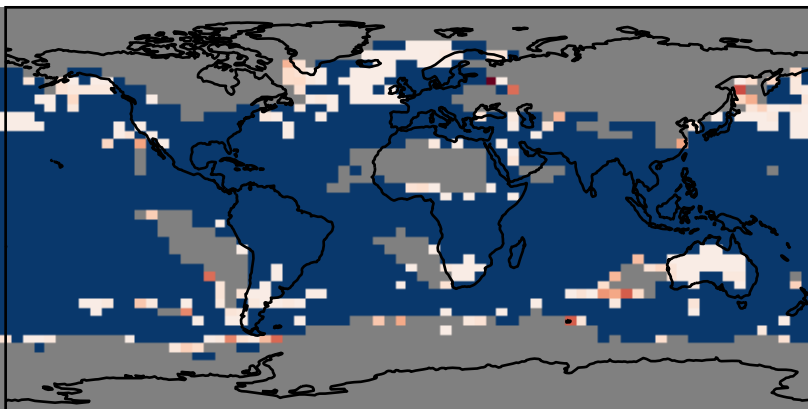
Difference  
Dev - Ref, Dynamic Range



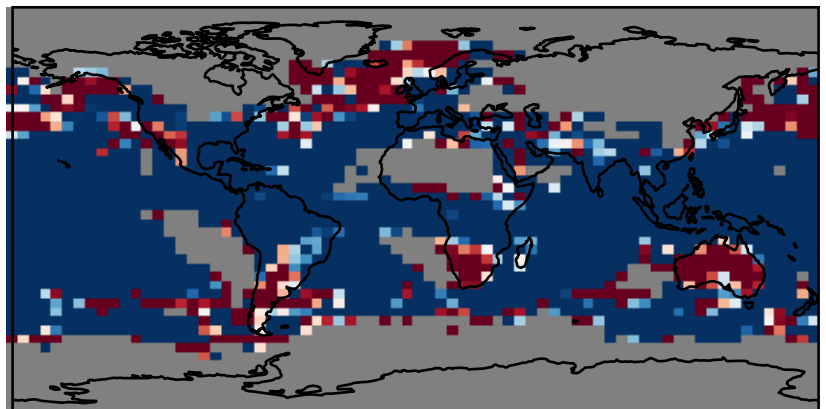
Difference  
Dev - Ref, Restricted Range [5%,95%]



Ratio  
Dev/Ref, Dynamic Range

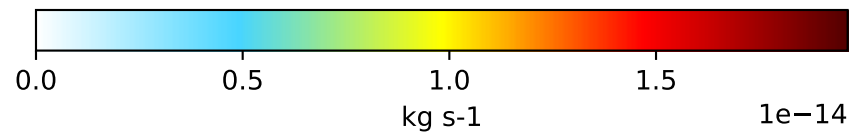
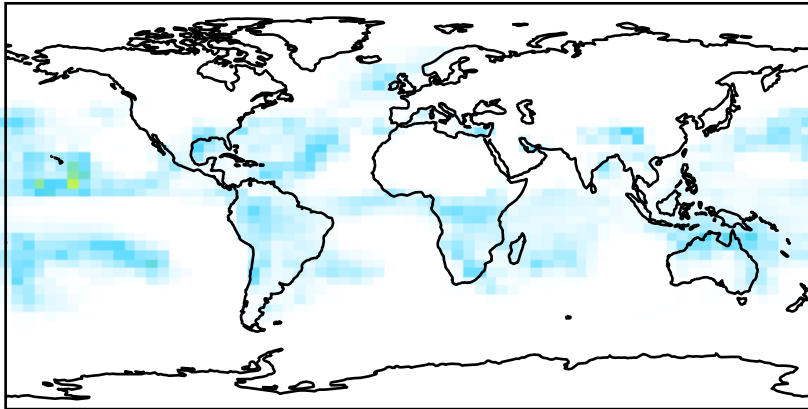


Ratio  
Dev/Ref, Fixed Range

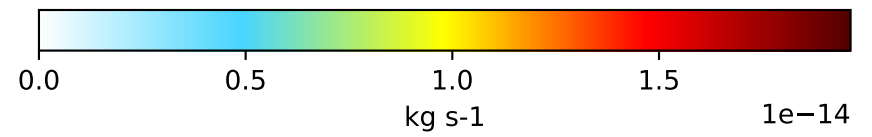
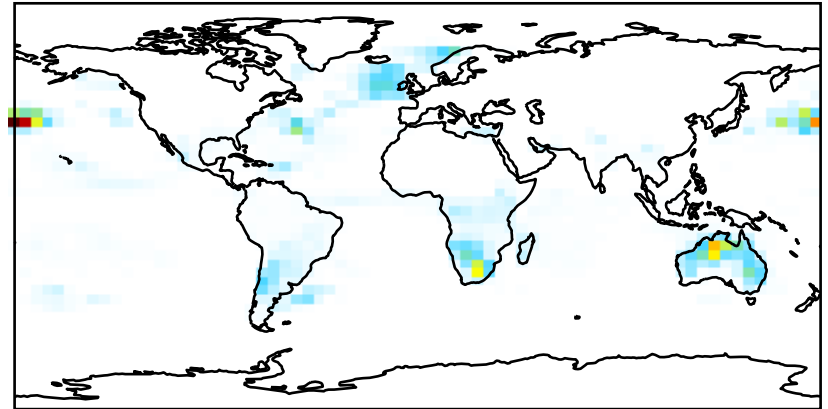


# WetLossConv\_Be7Strat

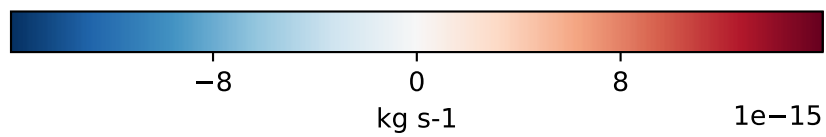
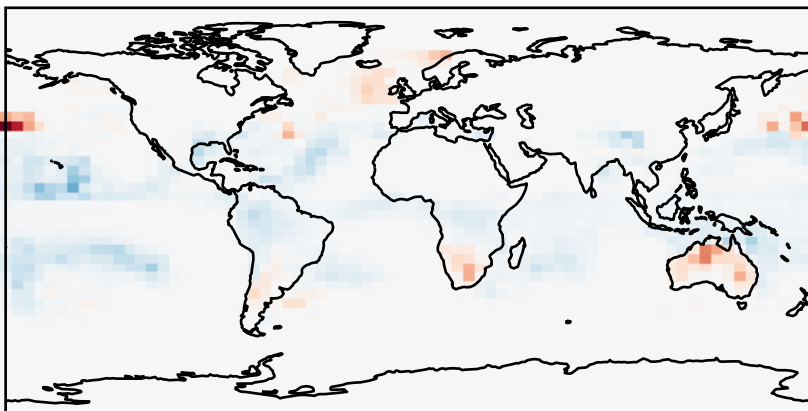
GC\_12.8.0\_GEOSFP\_5.22 (Ref)  
4.0x5.0



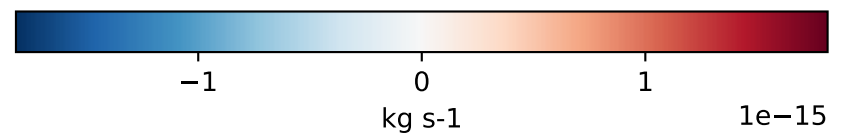
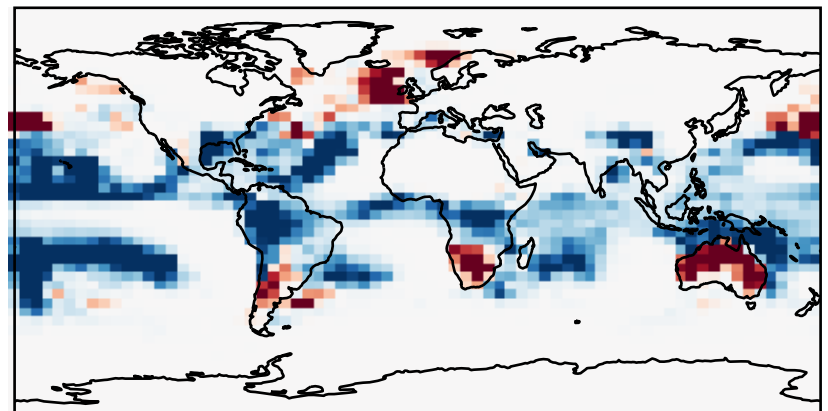
GC\_12.8.0\_GEOSFP\_5.25 (Dev)  
4.0x5.0



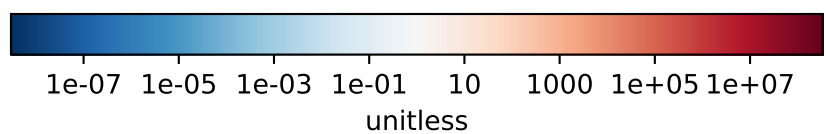
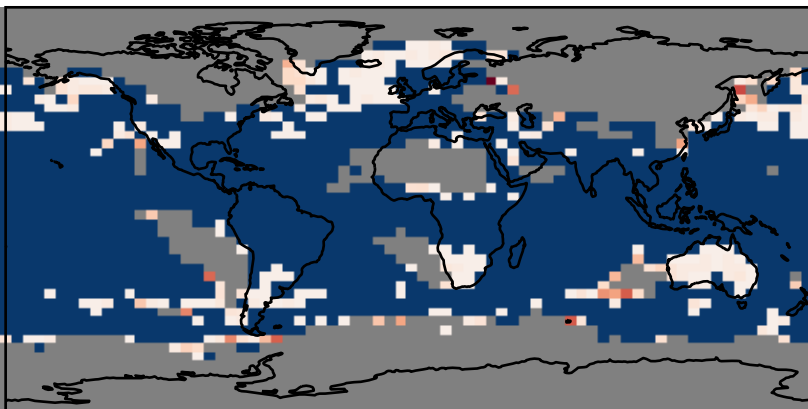
Difference  
Dev - Ref, Dynamic Range



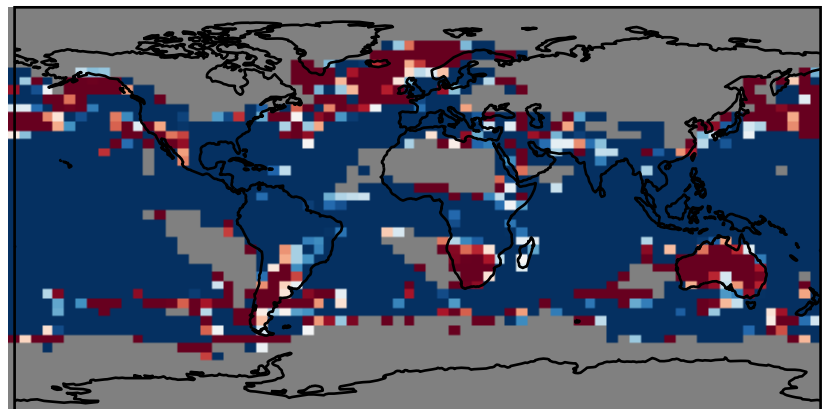
Difference  
Dev - Ref, Restricted Range [5%,95%]



Ratio  
Dev/Ref, Dynamic Range

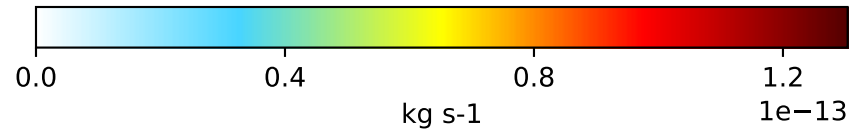
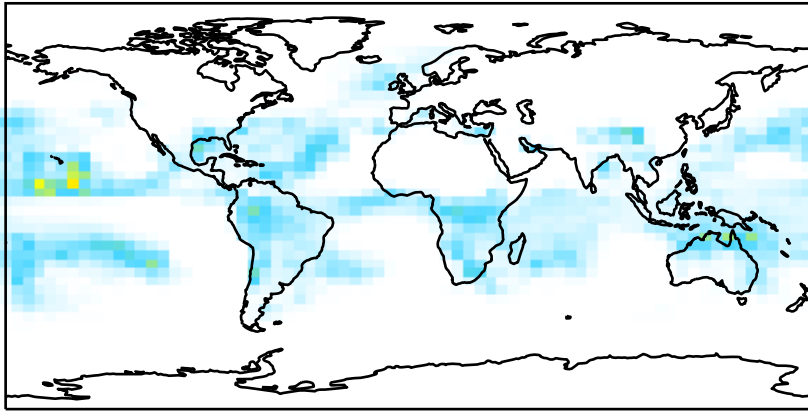


Ratio  
Dev/Ref, Fixed Range

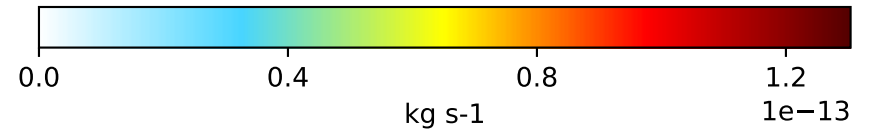
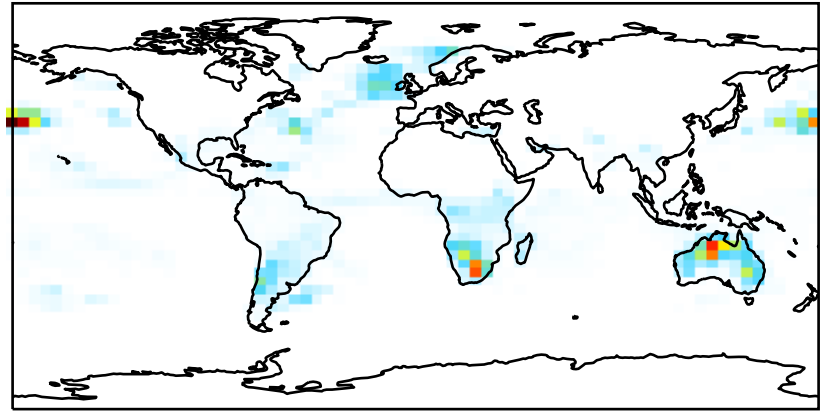


# WetLossConv\_Be10

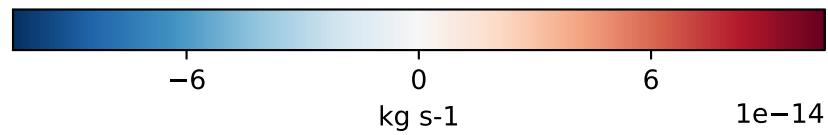
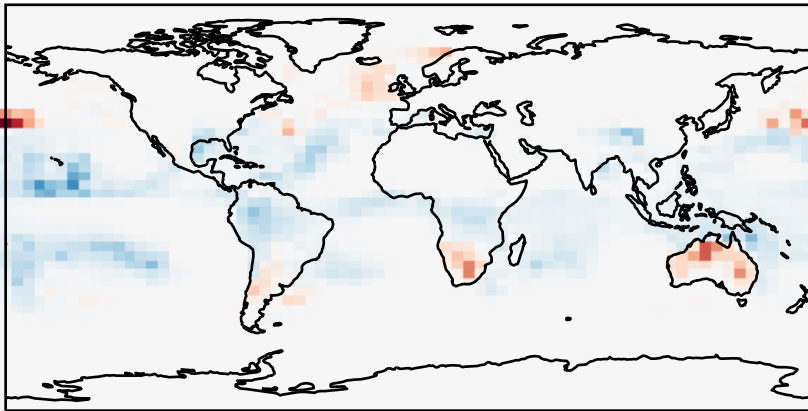
GC\_12.8.0\_GEOSFP\_5.22 (Ref)  
4.0x5.0



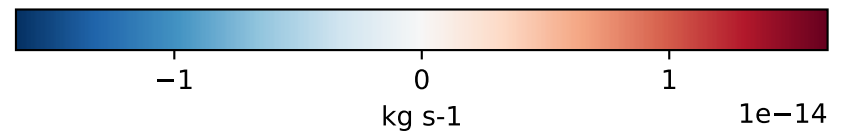
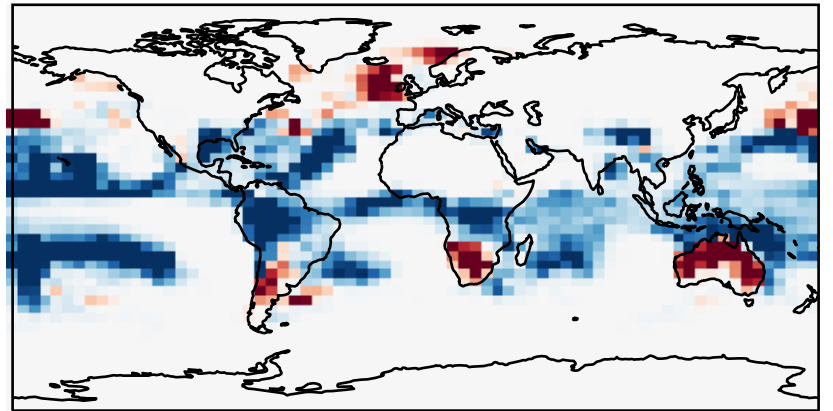
GC\_12.8.0\_GEOSFP\_5.25 (Dev)  
4.0x5.0



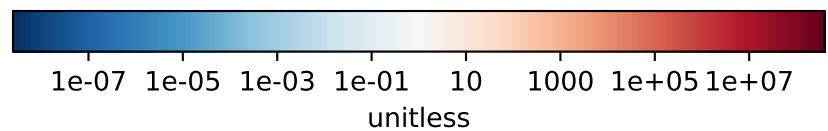
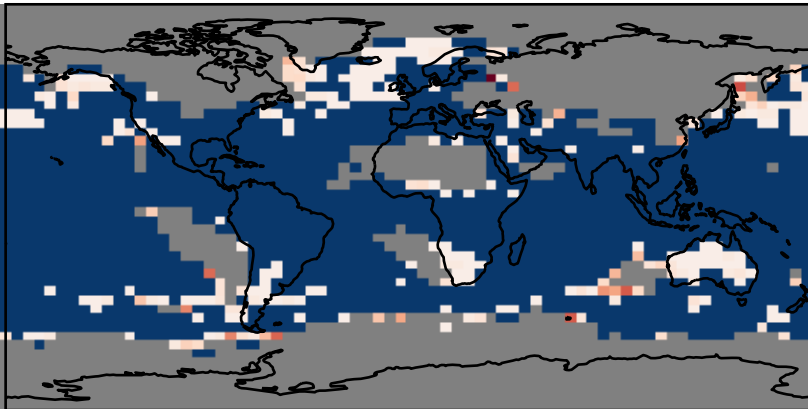
Difference  
Dev - Ref, Dynamic Range



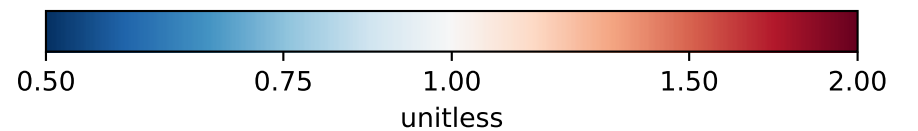
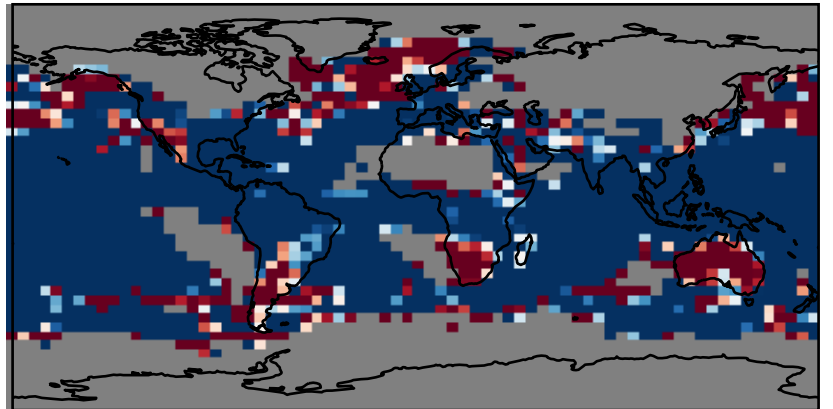
Difference  
Dev - Ref, Restricted Range [5%,95%]



Ratio  
Dev/Ref, Dynamic Range

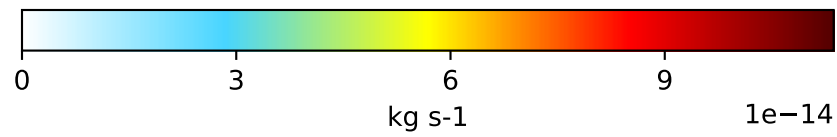
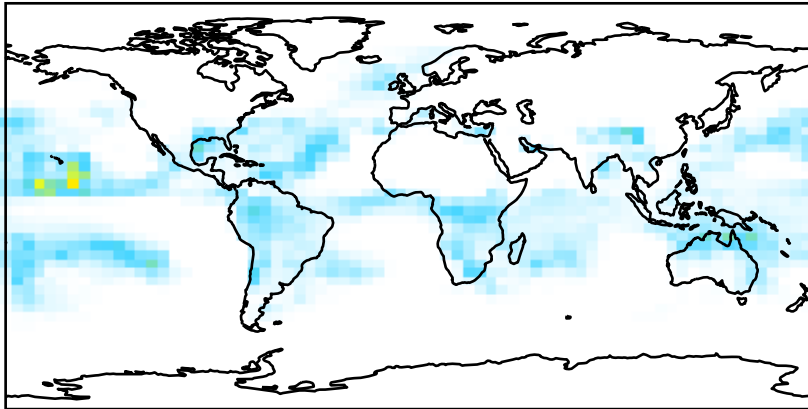


Ratio  
Dev/Ref, Fixed Range

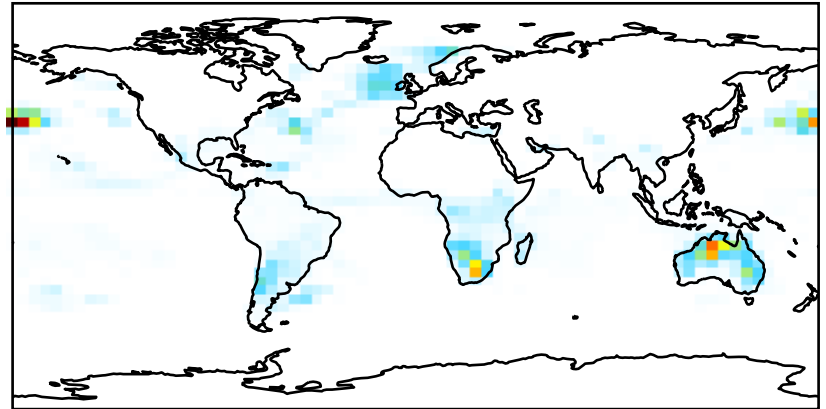


# WetLossConv\_Be10Strat

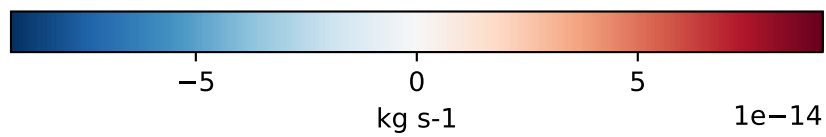
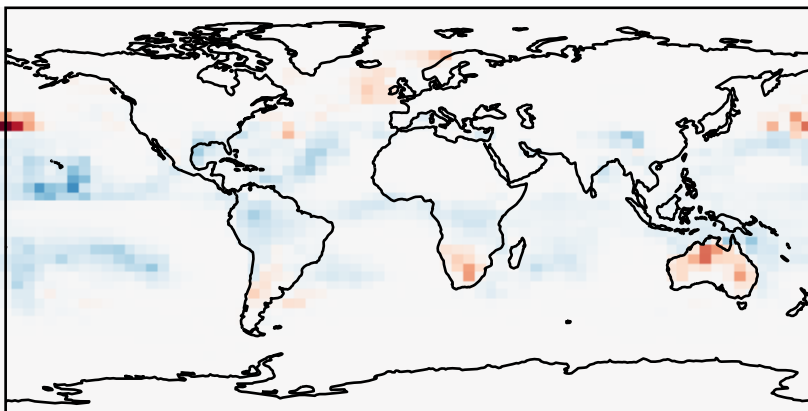
GC\_12.8.0\_GEOSFP\_5.22 (Ref)  
4.0x5.0



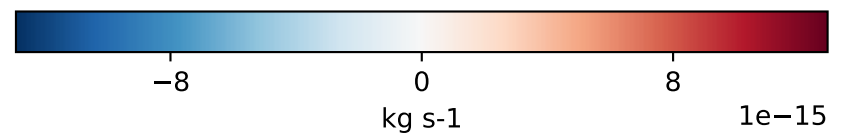
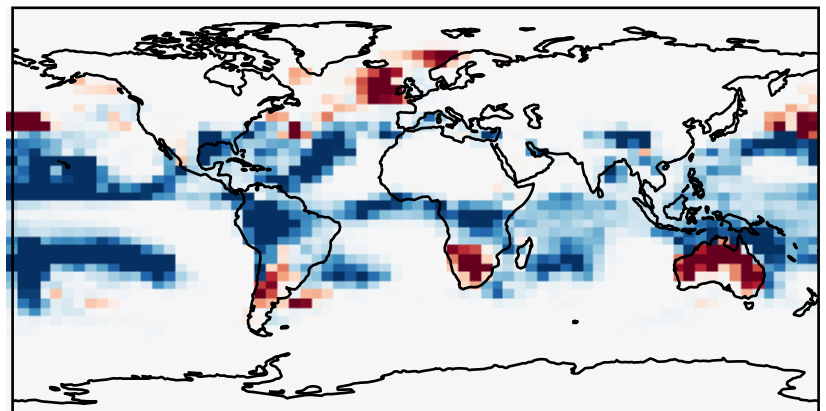
GC\_12.8.0\_GEOSFP\_5.25 (Dev)  
4.0x5.0



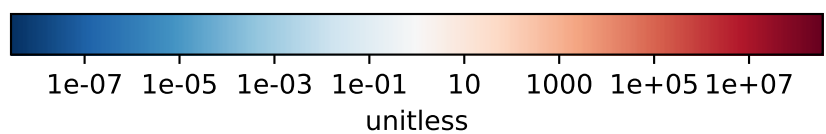
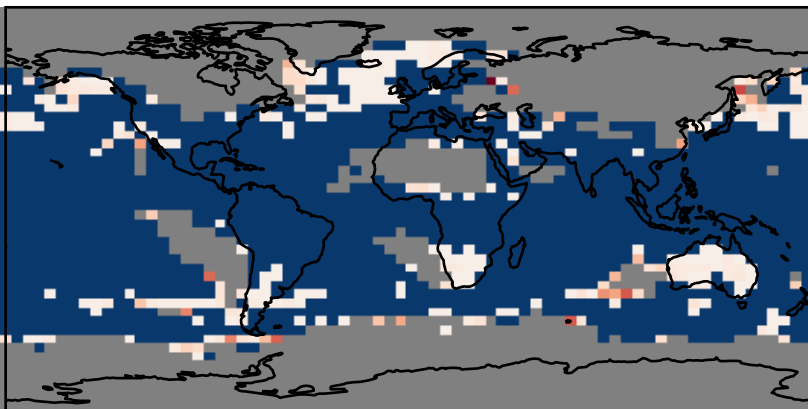
Difference  
Dev - Ref, Dynamic Range



Difference  
Dev - Ref, Restricted Range [5%,95%]



Ratio  
Dev/Ref, Dynamic Range



Ratio  
Dev/Ref, Fixed Range

