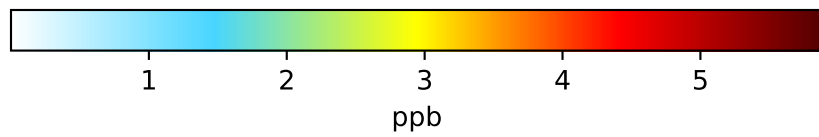
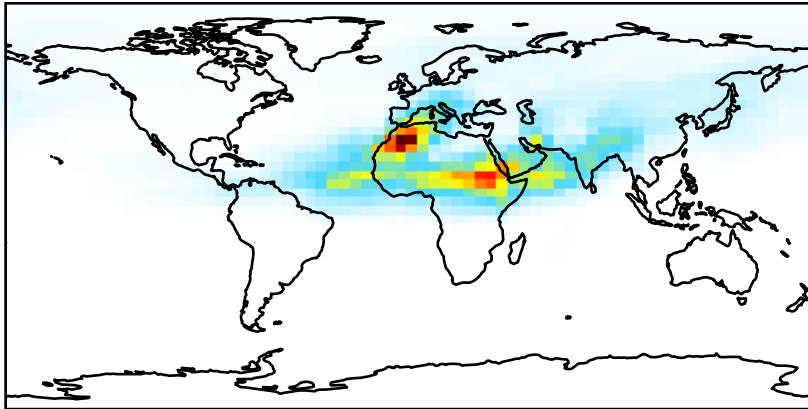
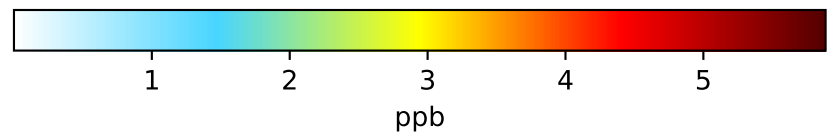
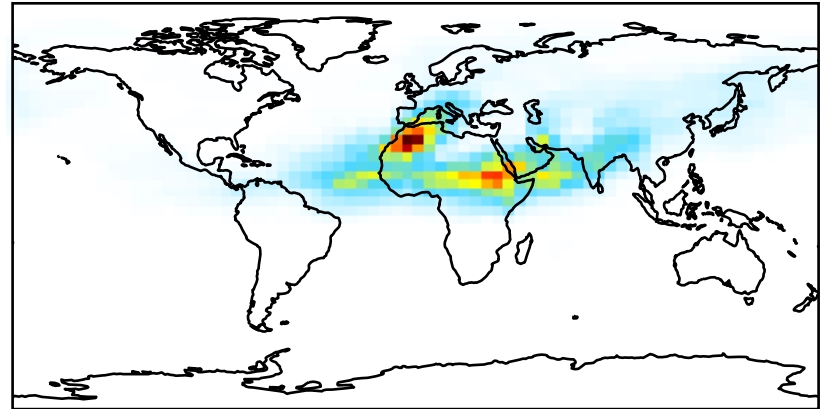


SpeciesConc_DST1

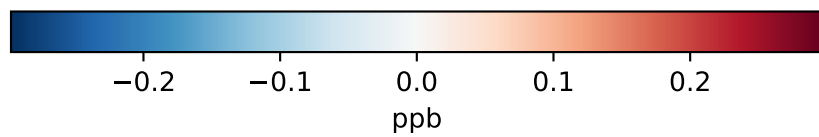
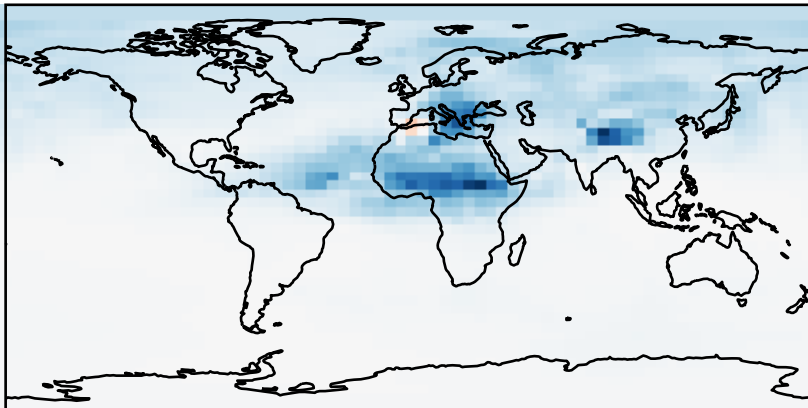
GC_12.8.0 (Ref)
4.0x5.0



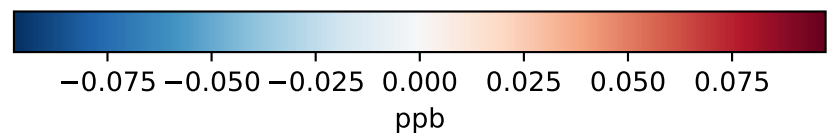
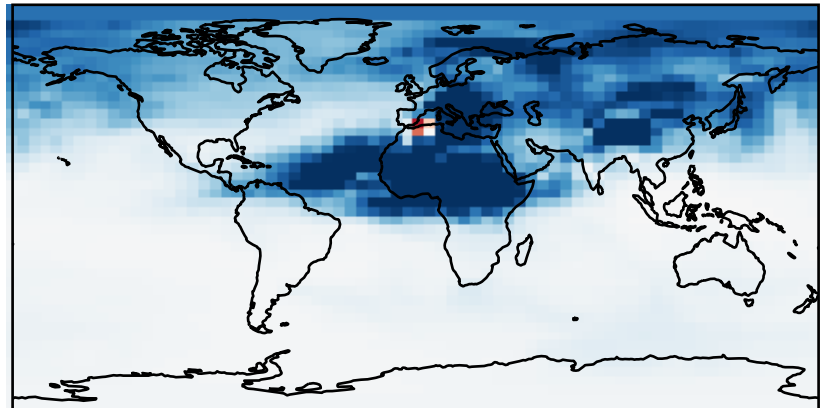
GC_12.8.0_LuoWetdep (Dev)
4.0x5.0



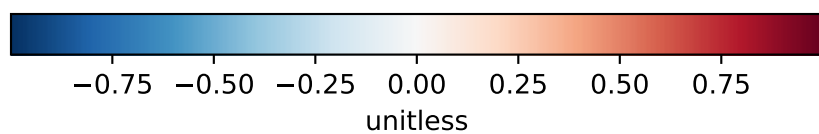
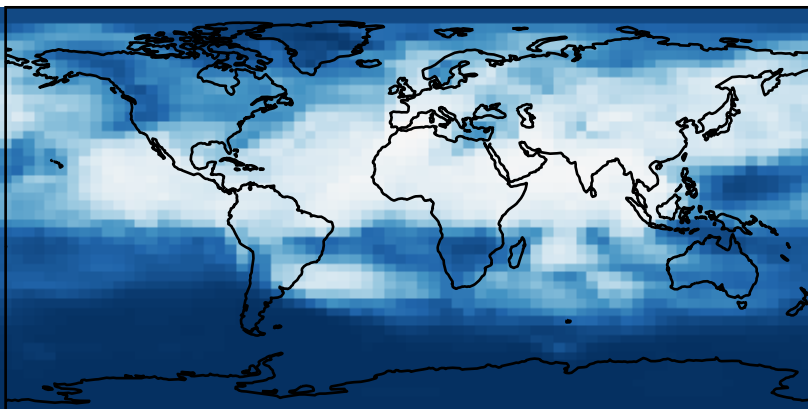
Difference
Dev - Ref, Dynamic Range



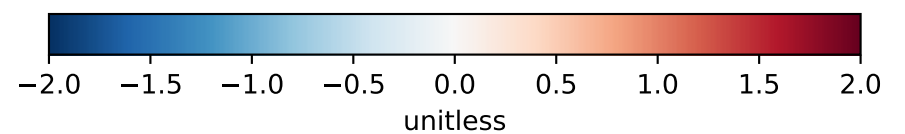
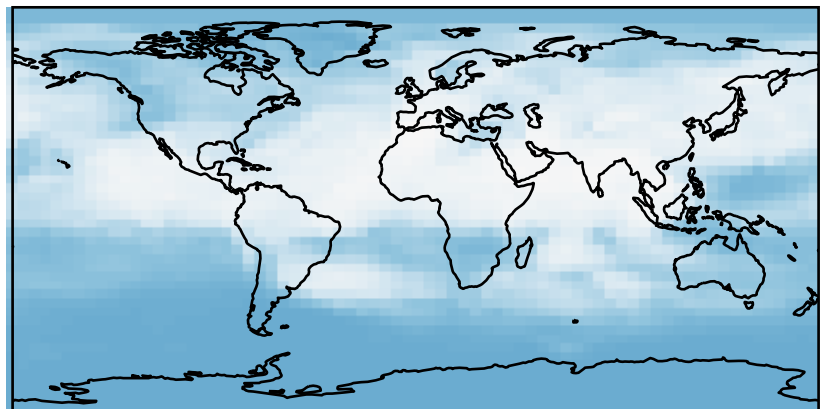
Difference
Dev - Ref, Restricted Range [5%,95%]



Fractional Difference
(Dev-Ref)/Ref, Dynamic Range

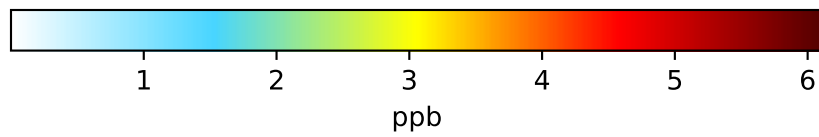
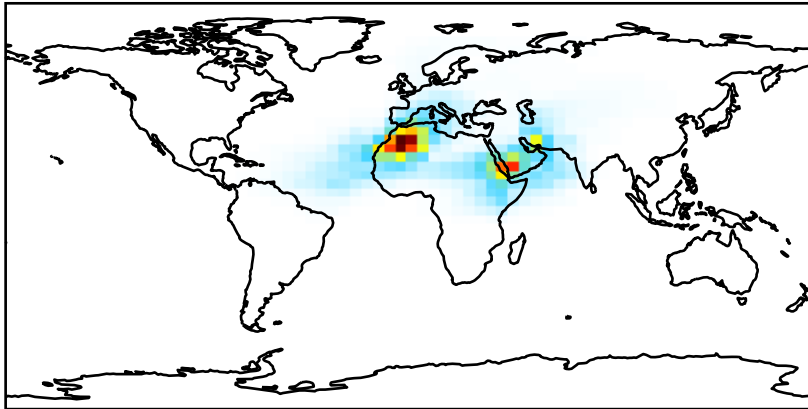


Fractional Difference
(Dev-Ref)/Ref, Fixed Range

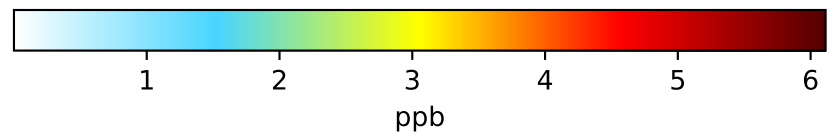
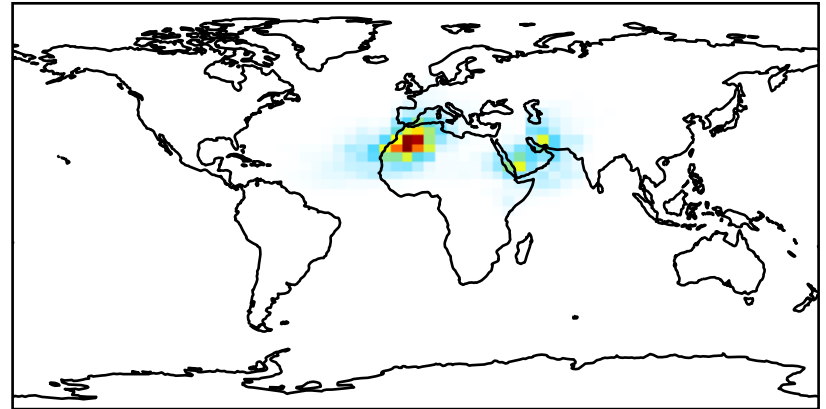


SpeciesConc_DST2

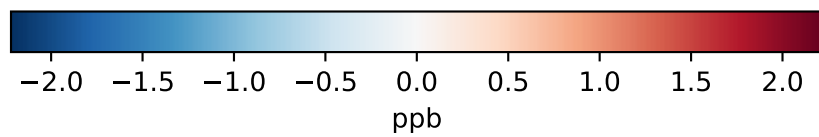
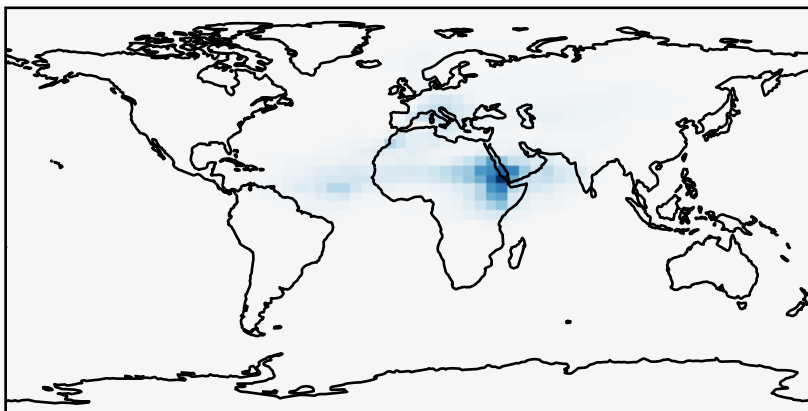
GC_12.8.0 (Ref)
4.0x5.0



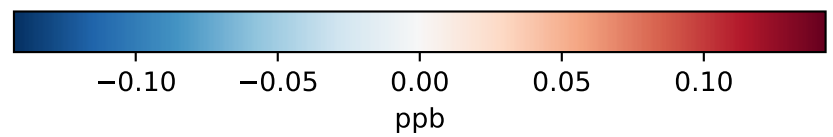
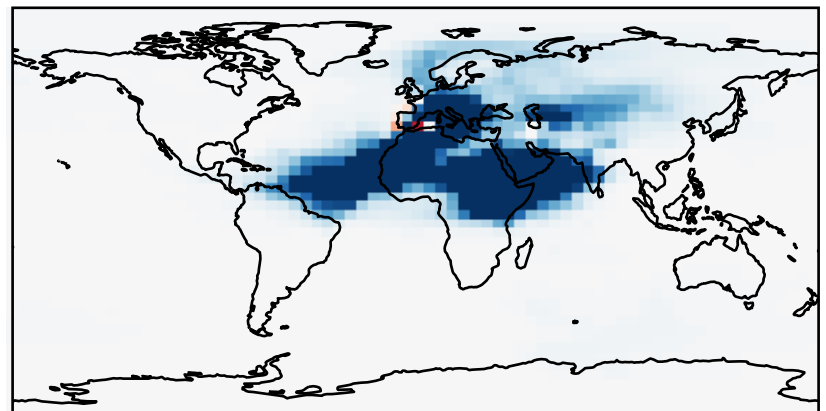
GC_12.8.0_LuoWetdep (Dev)
4.0x5.0



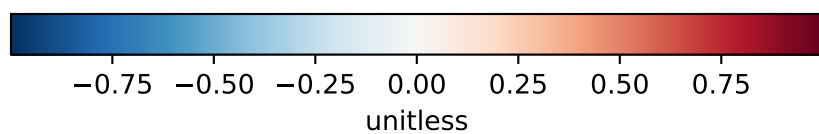
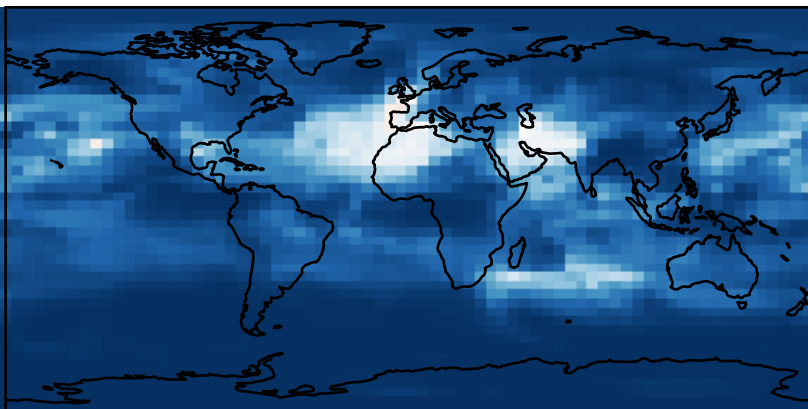
Difference
Dev - Ref, Dynamic Range



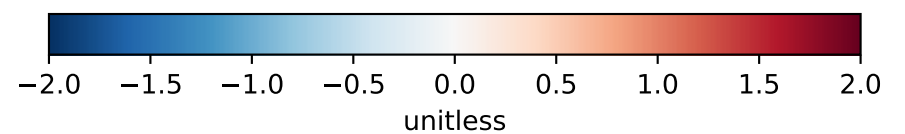
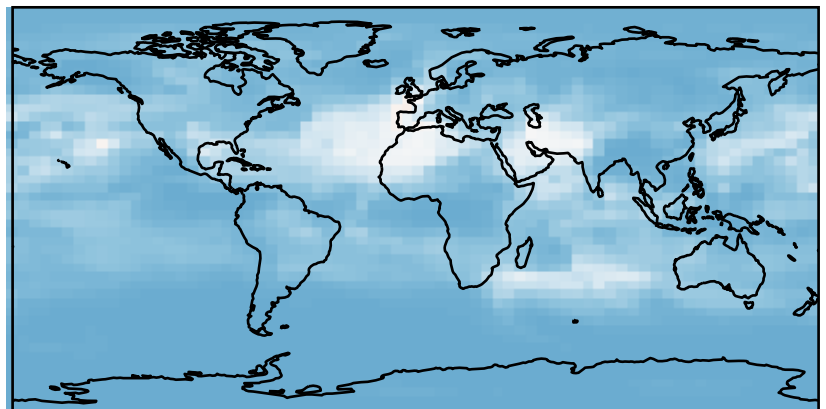
Difference
Dev - Ref, Restricted Range [5%,95%]



Fractional Difference
(Dev-Ref)/Ref, Dynamic Range

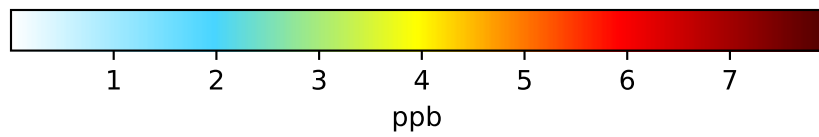
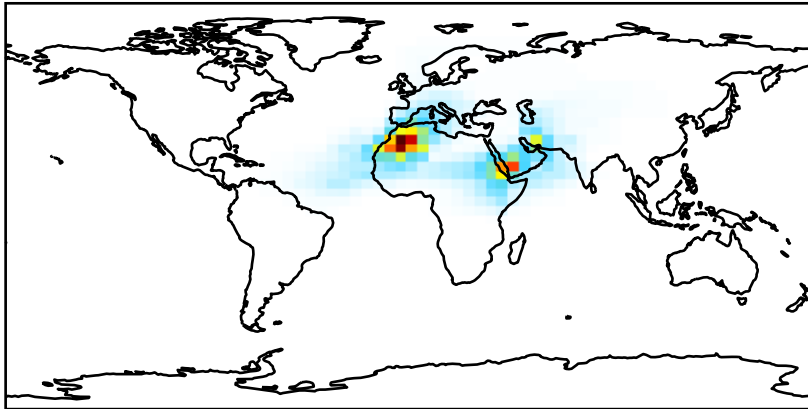


Fractional Difference
(Dev-Ref)/Ref, Fixed Range

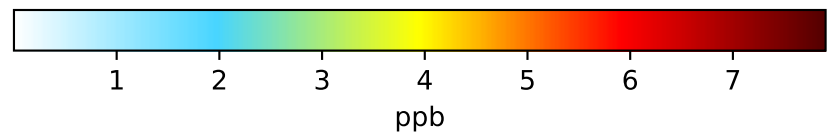
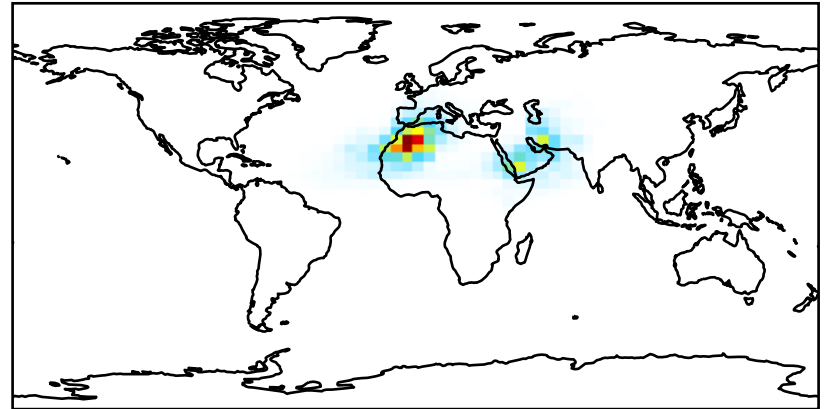


SpeciesConc_DST3

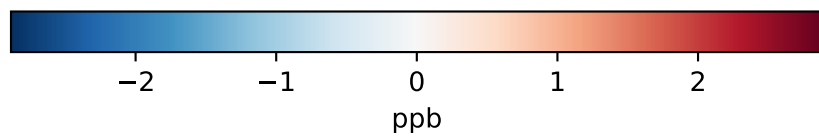
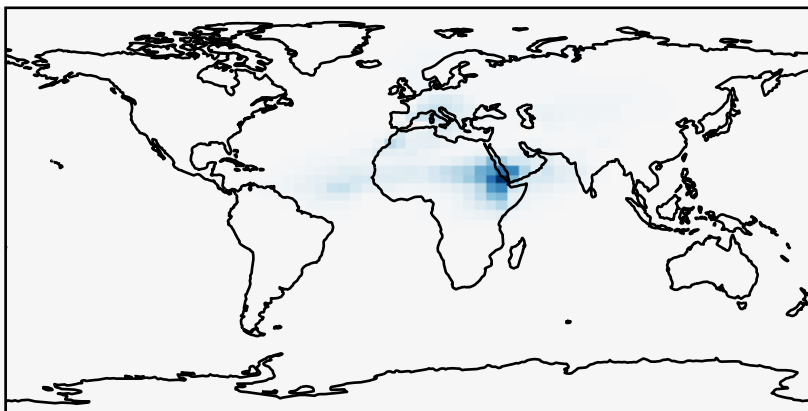
GC_12.8.0 (Ref)
4.0x5.0



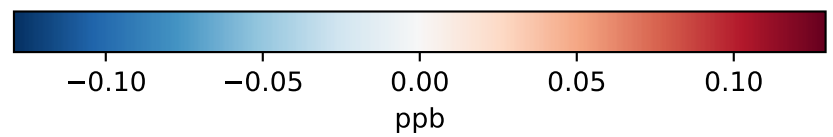
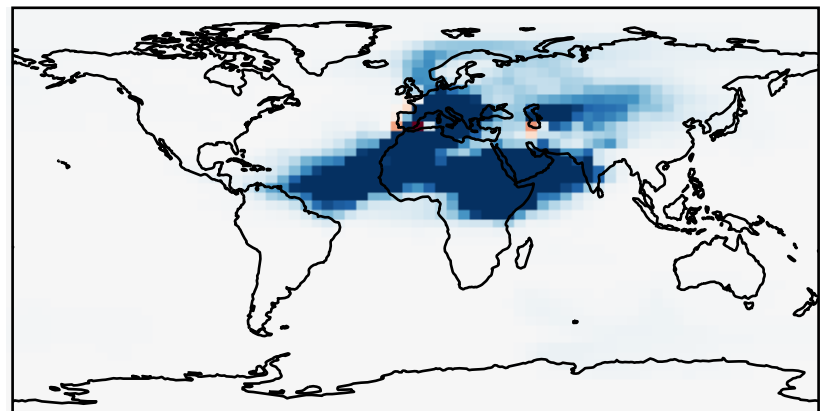
GC_12.8.0_LuoWetdep (Dev)
4.0x5.0



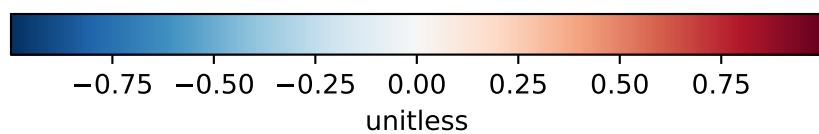
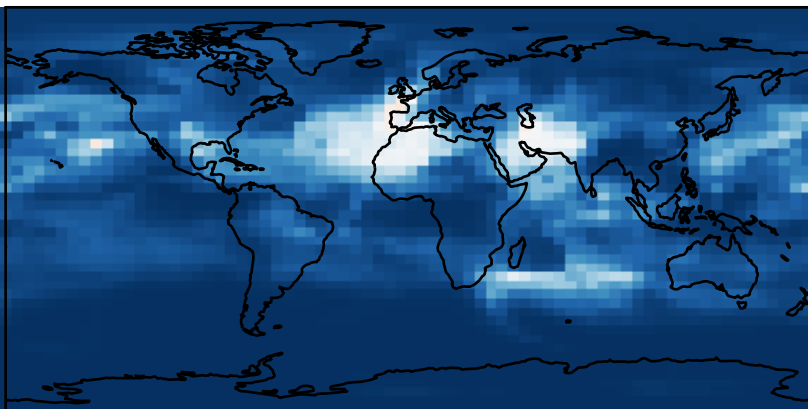
Difference
Dev - Ref, Dynamic Range



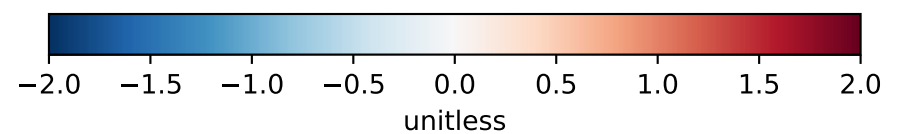
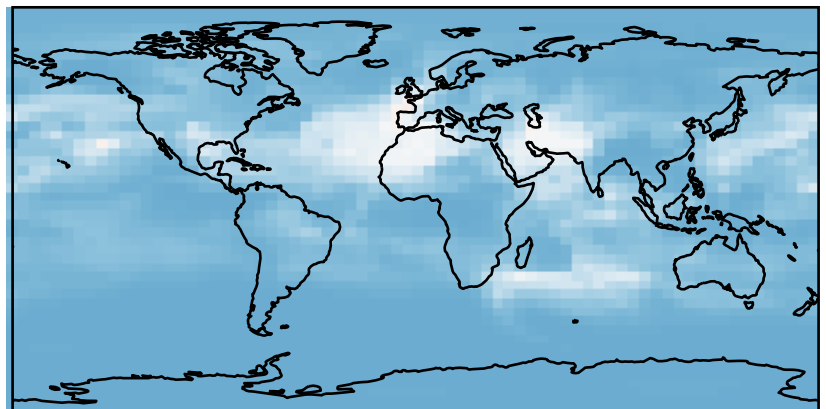
Difference
Dev - Ref, Restricted Range [5%,95%]



Fractional Difference
(Dev-Ref)/Ref, Dynamic Range

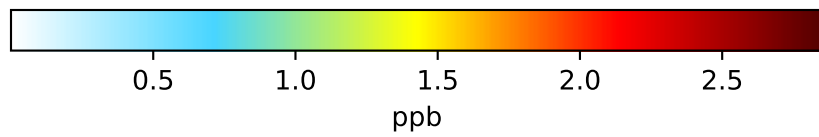
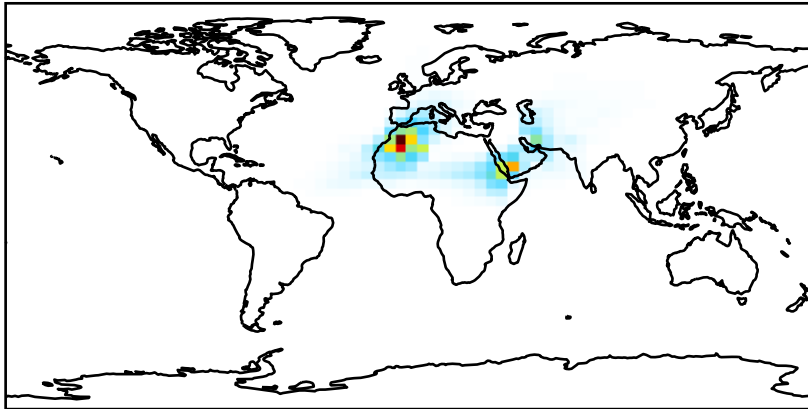


Fractional Difference
(Dev-Ref)/Ref, Fixed Range

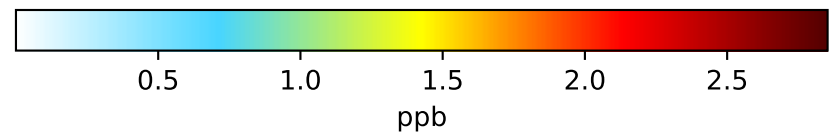
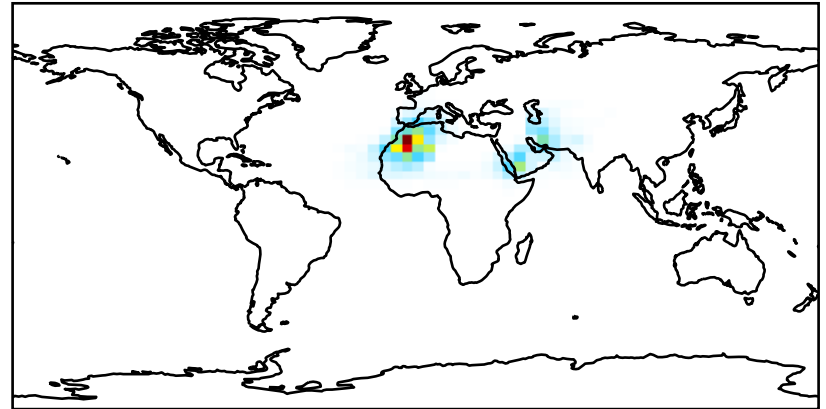


SpeciesConc_DST4

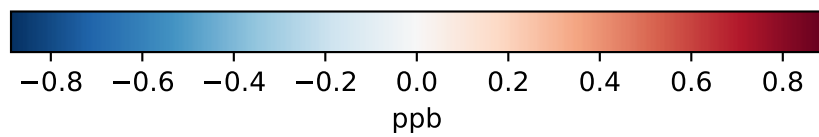
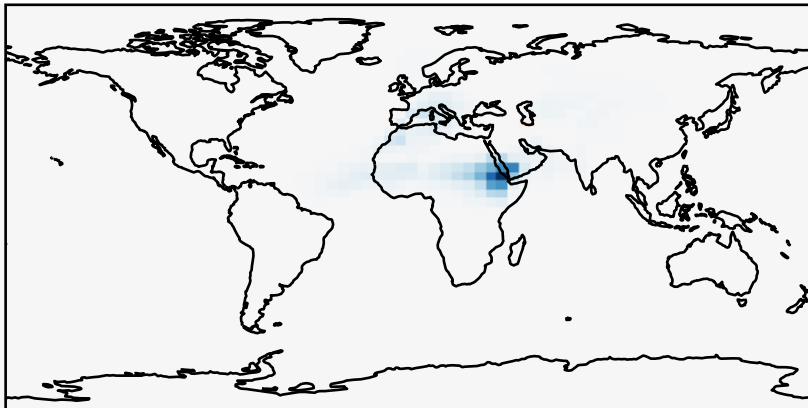
GC_12.8.0 (Ref)
4.0x5.0



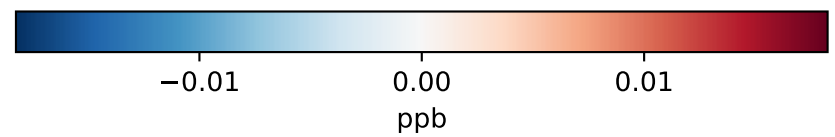
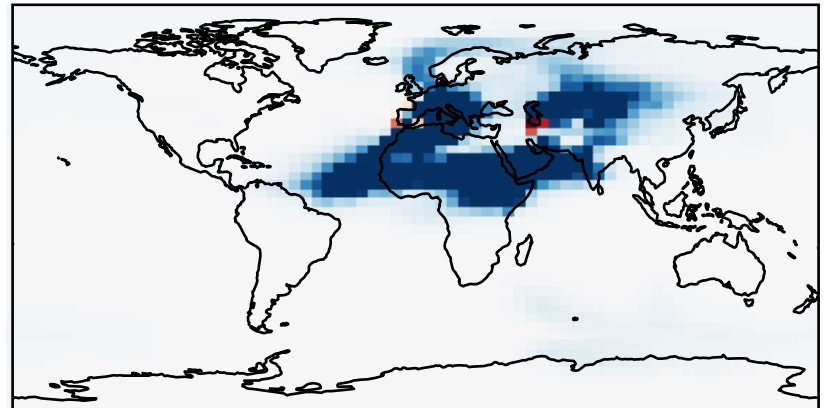
GC_12.8.0_LuoWetdep (Dev)
4.0x5.0



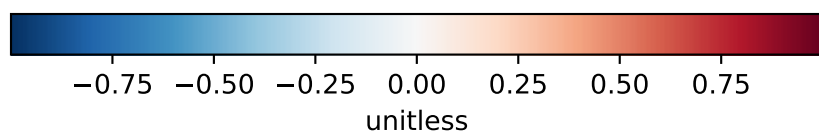
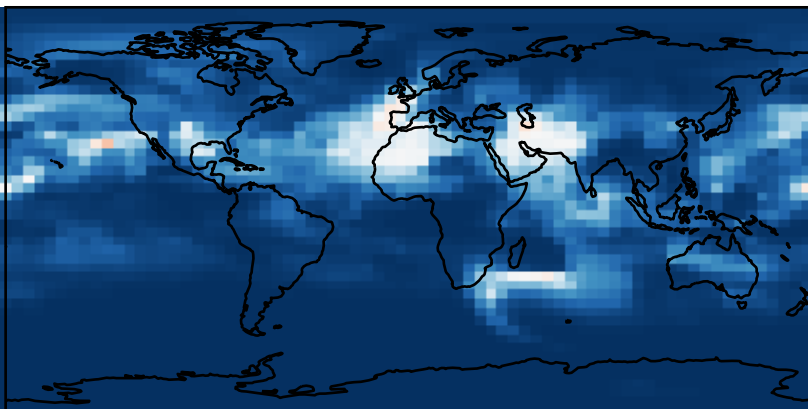
Difference
Dev - Ref, Dynamic Range



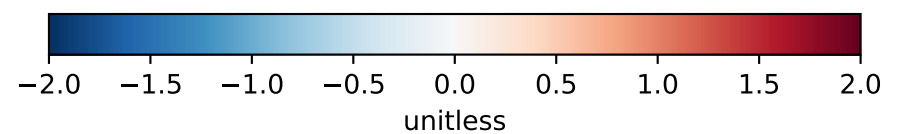
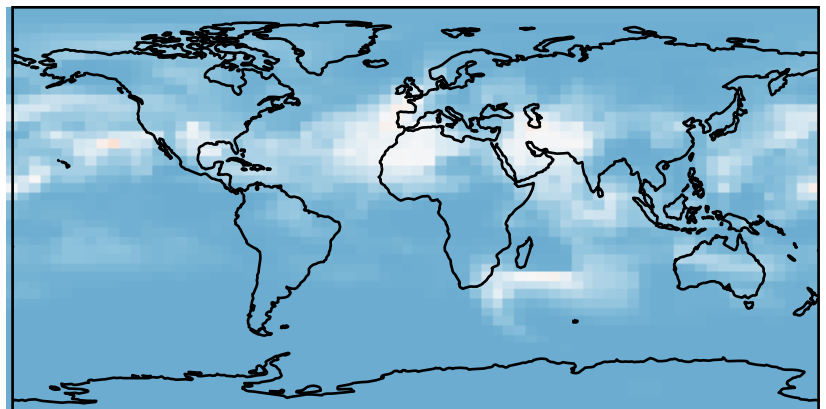
Difference
Dev - Ref, Restricted Range [5%,95%]



Fractional Difference
(Dev-Ref)/Ref, Dynamic Range

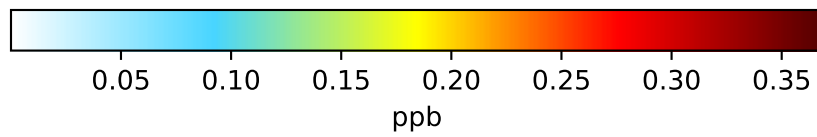
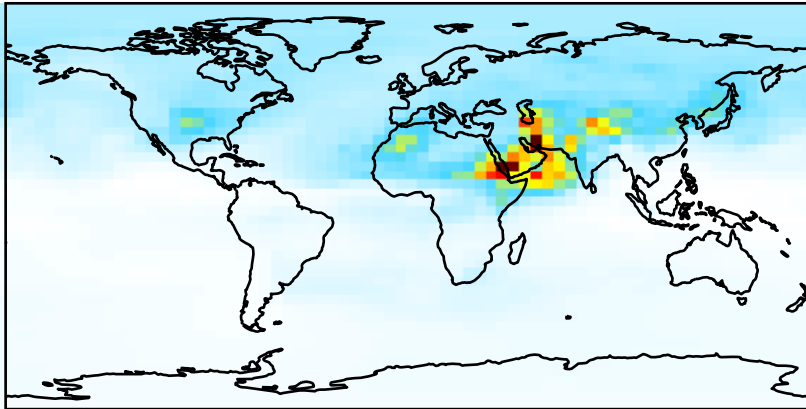


Fractional Difference
(Dev-Ref)/Ref, Fixed Range

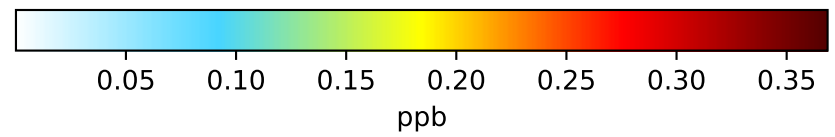
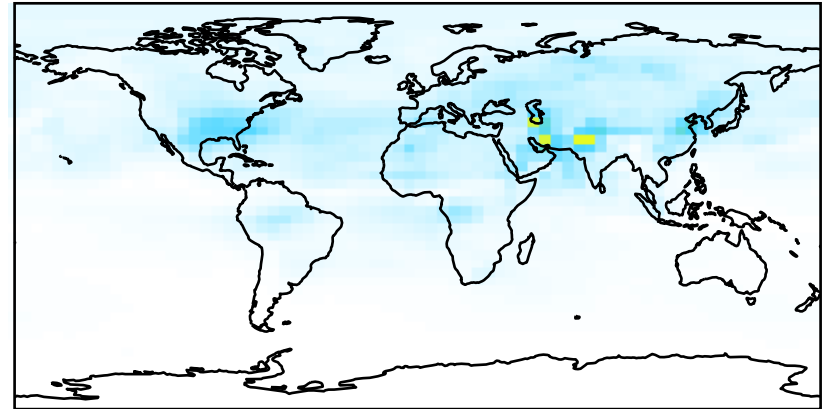


SpeciesConc_NH4

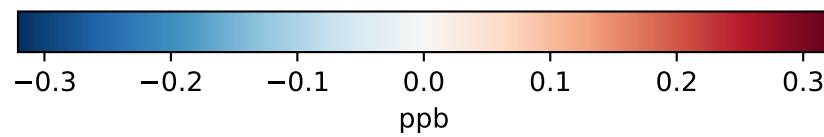
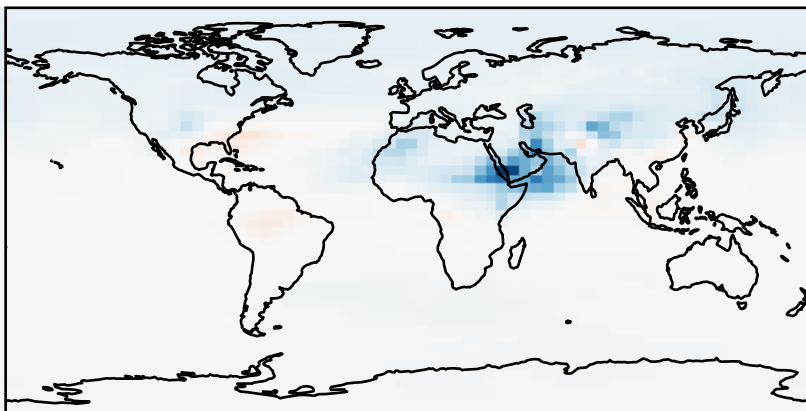
GC_12.8.0 (Ref)
4.0x5.0



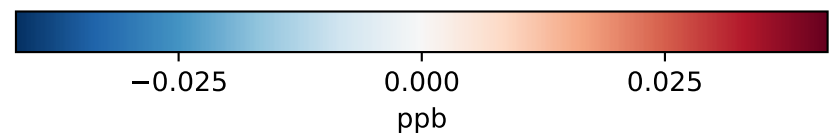
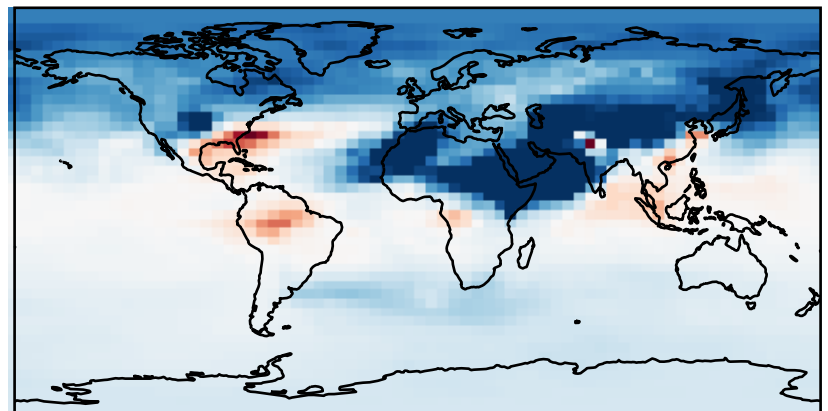
GC_12.8.0_LuoWetdep (Dev)
4.0x5.0



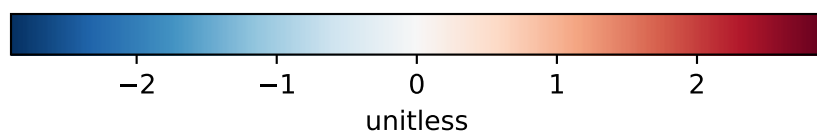
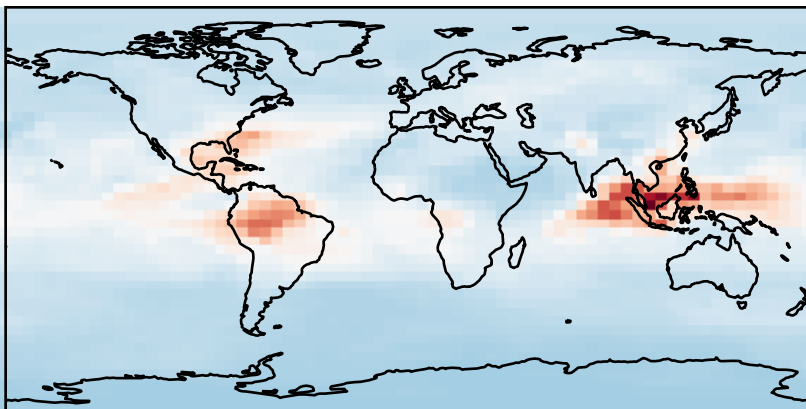
Difference
Dev - Ref, Dynamic Range



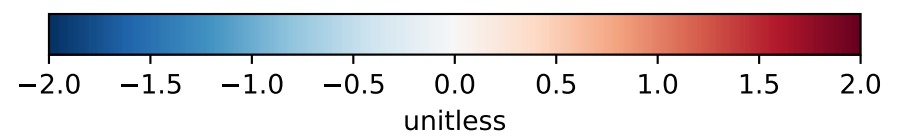
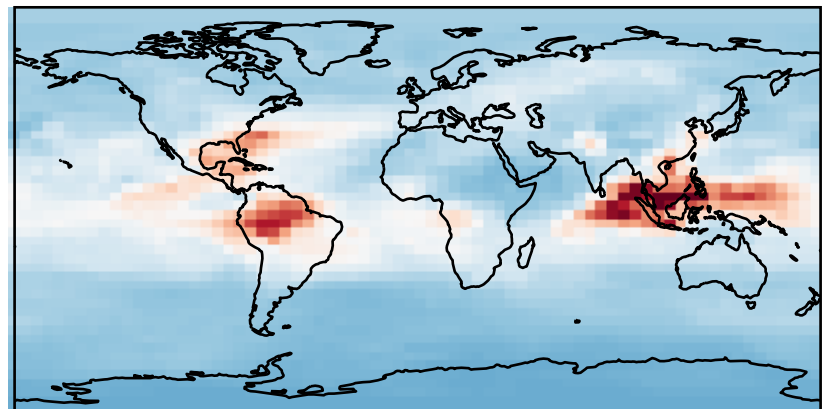
Difference
Dev - Ref, Restricted Range [5%,95%]



Fractional Difference
(Dev-Ref)/Ref, Dynamic Range

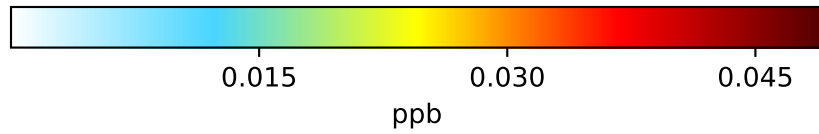
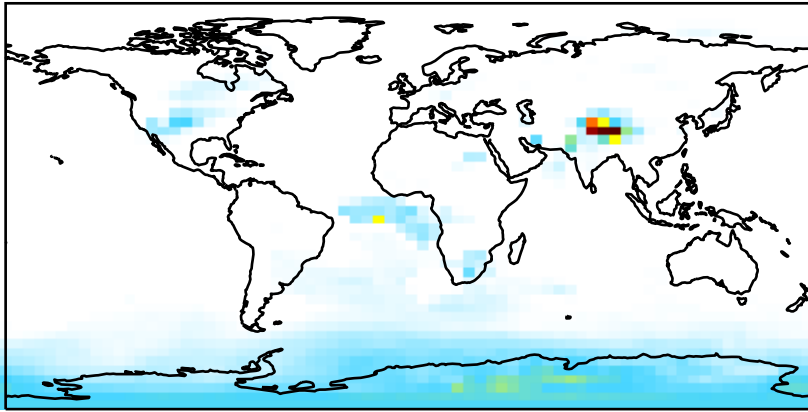


Fractional Difference
(Dev-Ref)/Ref, Fixed Range

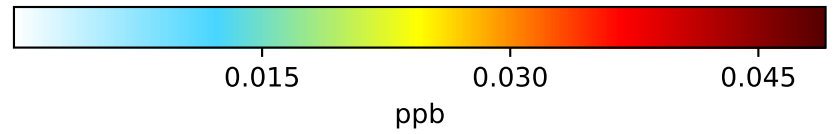
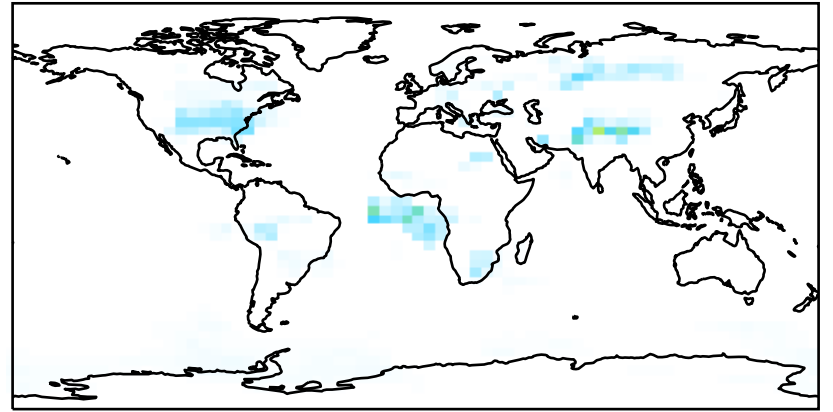


SpeciesConc_NIT

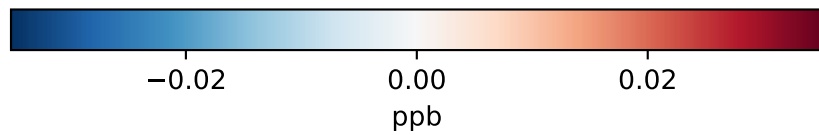
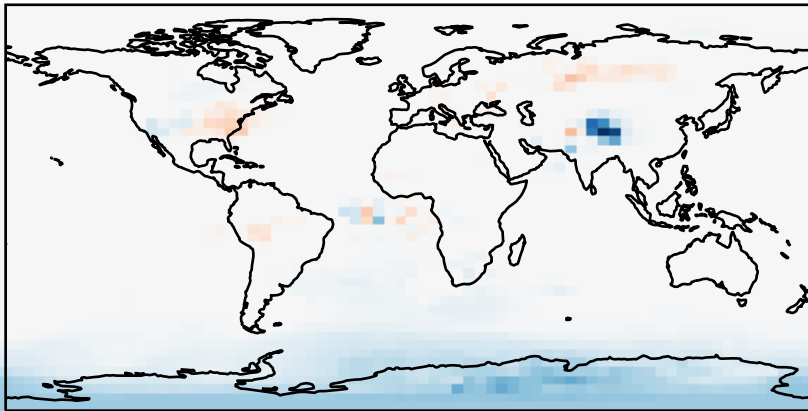
GC_12.8.0 (Ref)
4.0x5.0



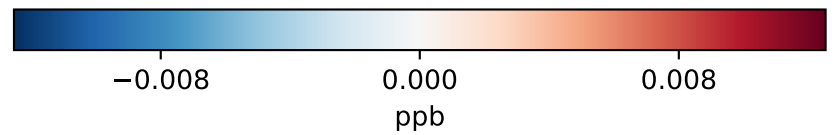
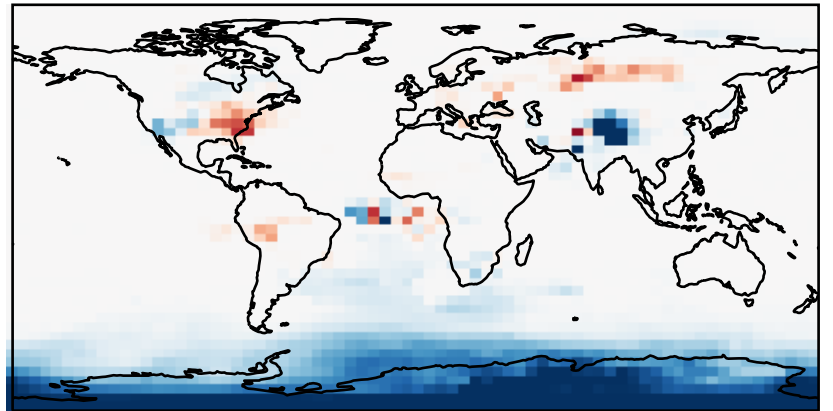
GC_12.8.0_LuoWetdep (Dev)
4.0x5.0



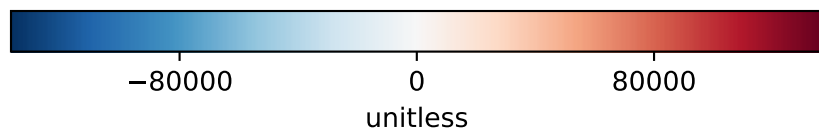
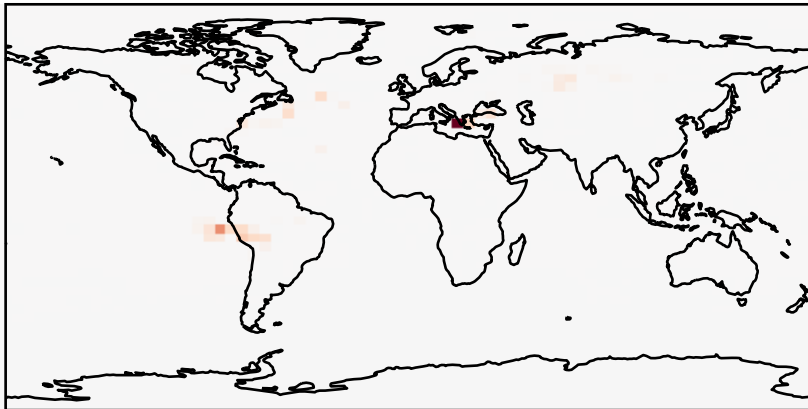
Difference
Dev - Ref, Dynamic Range



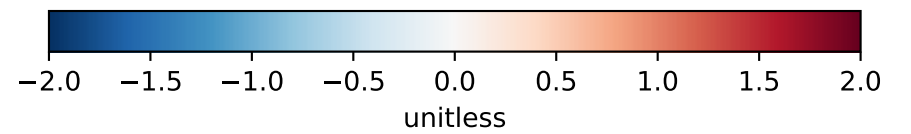
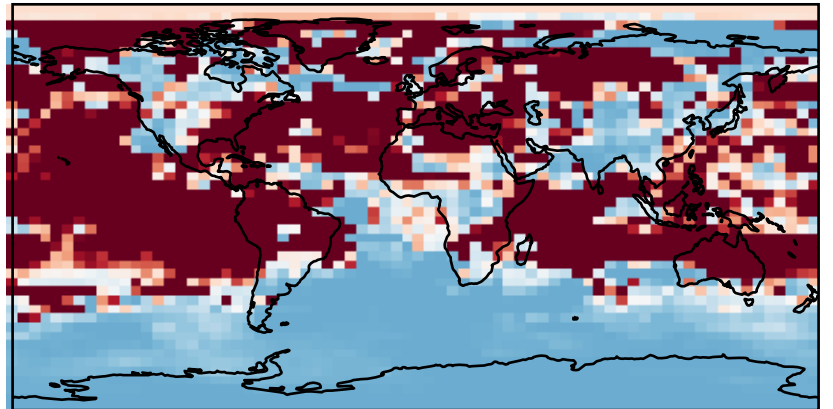
Difference
Dev - Ref, Restricted Range [5%,95%]



Fractional Difference
(Dev-Ref)/Ref, Dynamic Range

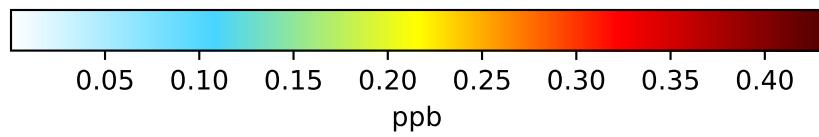
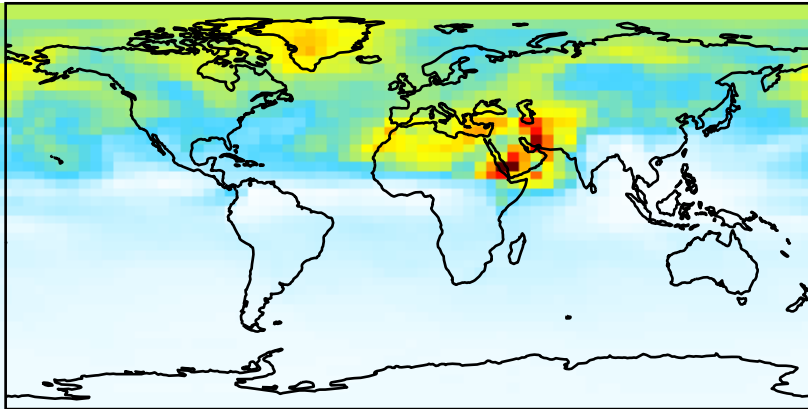


Fractional Difference
(Dev-Ref)/Ref, Fixed Range

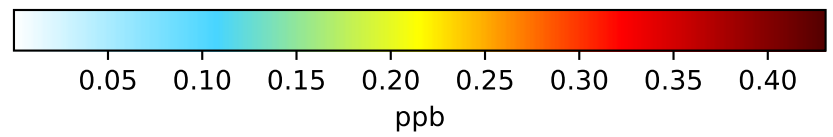
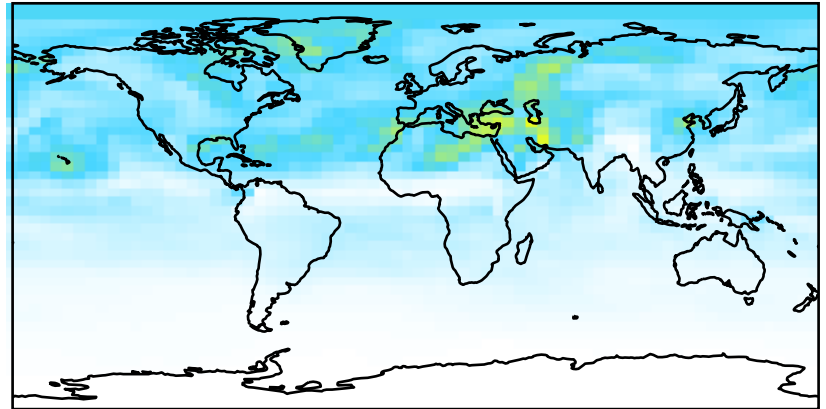


SpeciesConc_S04

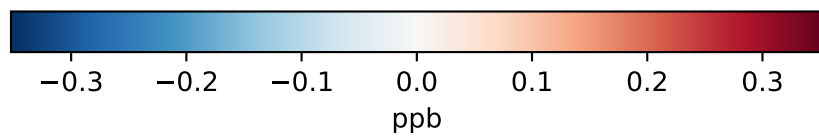
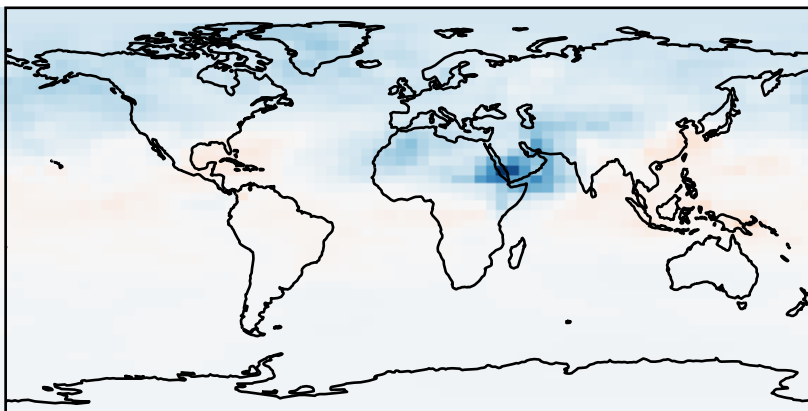
GC_12.8.0 (Ref)
4.0x5.0



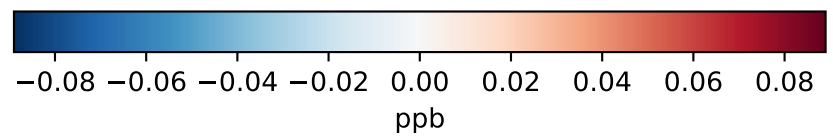
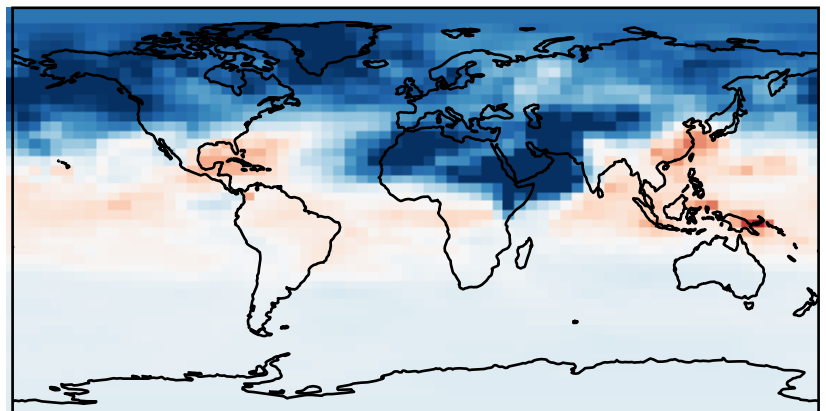
GC_12.8.0_LuoWetdep (Dev)
4.0x5.0



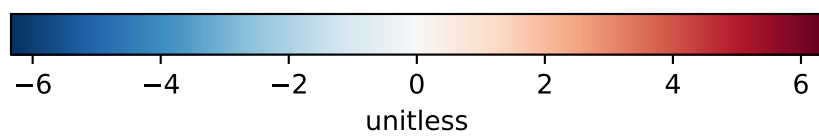
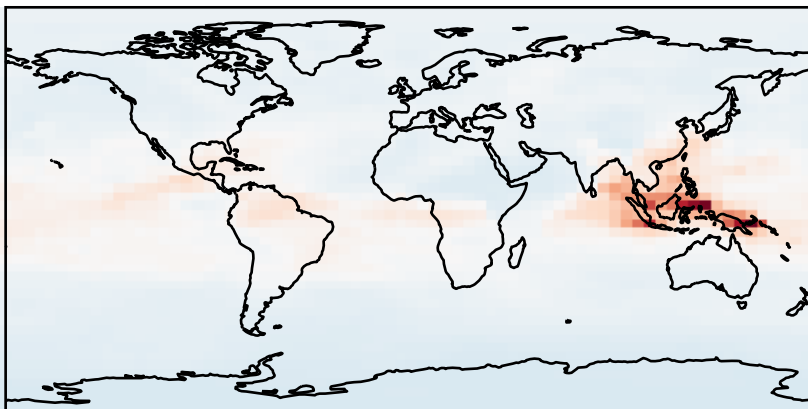
Difference
Dev - Ref, Dynamic Range



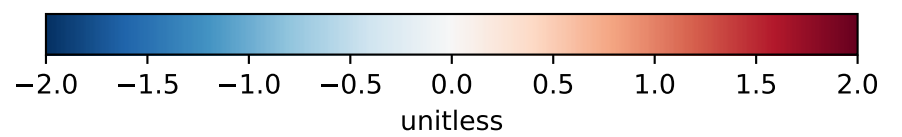
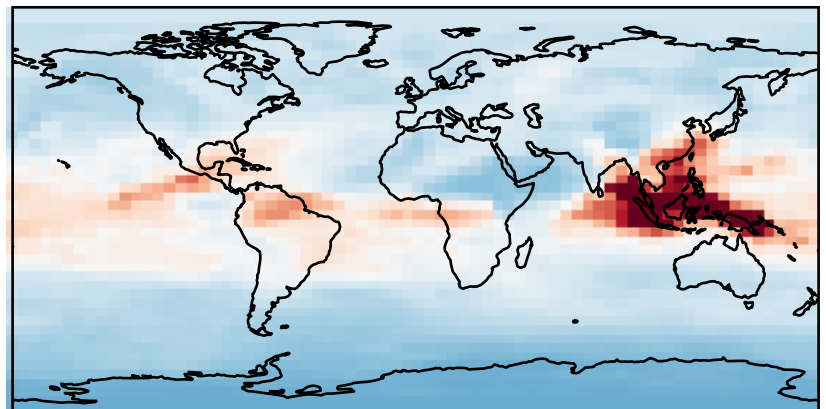
Difference
Dev - Ref, Restricted Range [5%,95%]



Fractional Difference
(Dev-Ref)/Ref, Dynamic Range

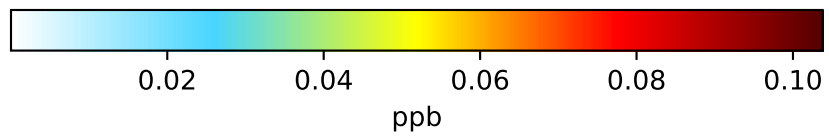
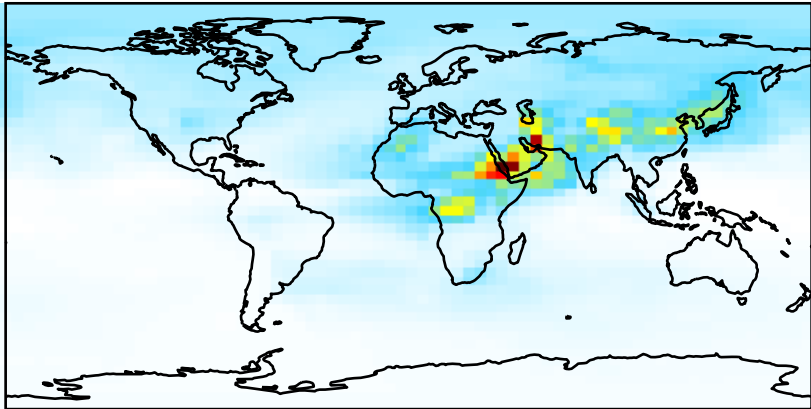


Fractional Difference
(Dev-Ref)/Ref, Fixed Range

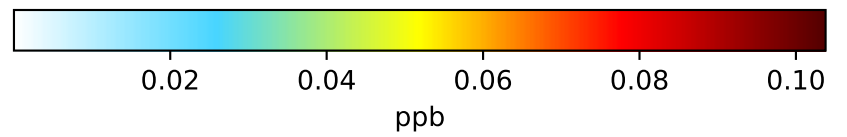
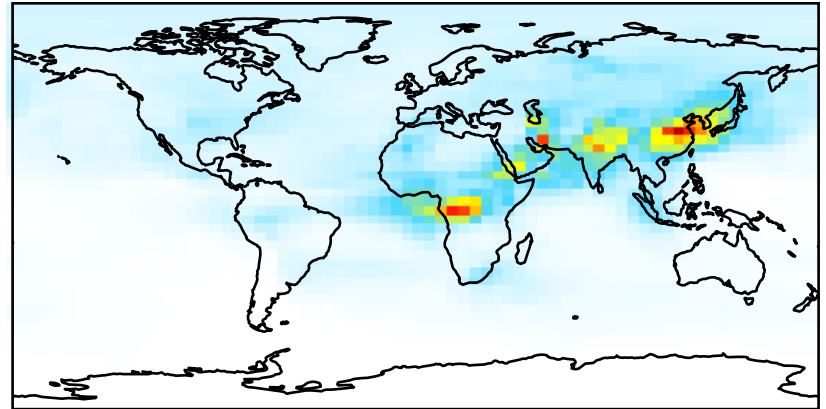


SpeciesConc_BCPI

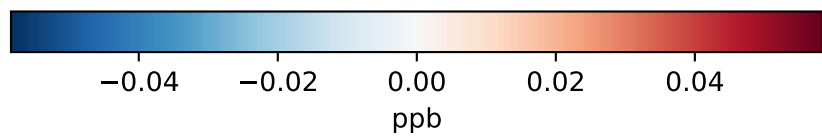
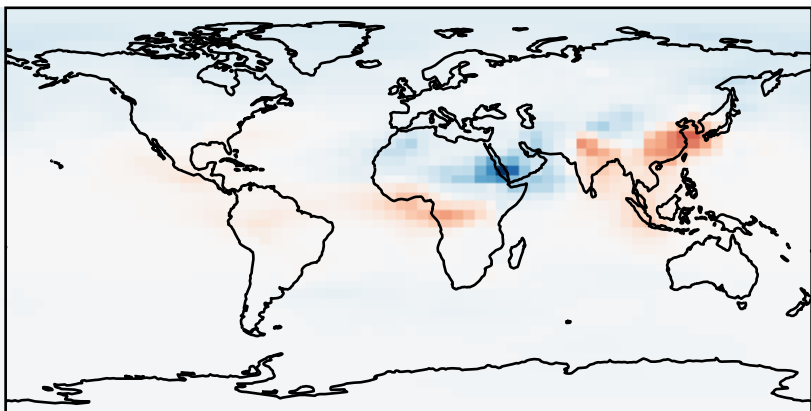
GC_12.8.0 (Ref)
4.0x5.0



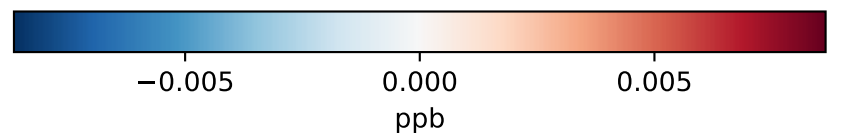
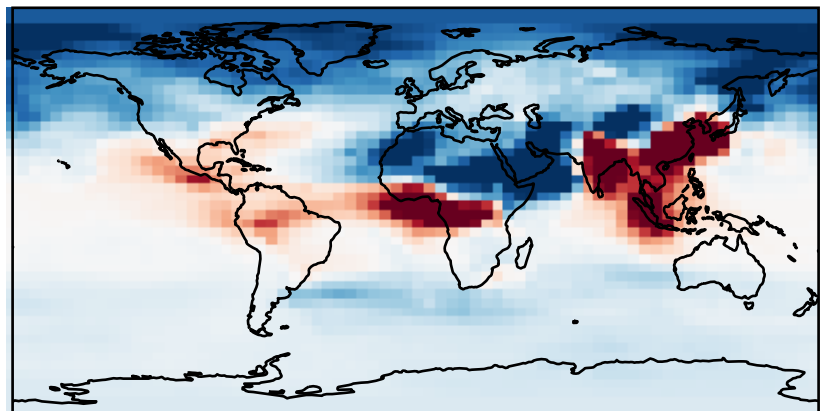
GC_12.8.0_LuoWetdep (Dev)
4.0x5.0



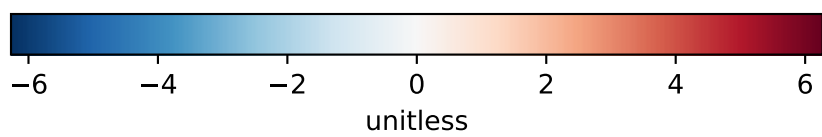
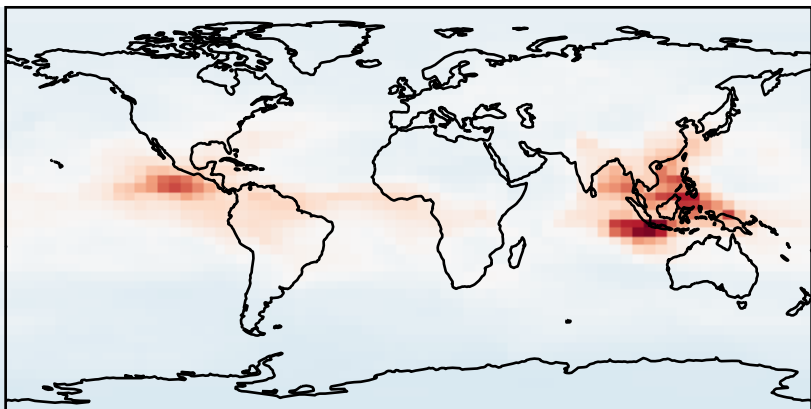
Difference
Dev - Ref, Dynamic Range



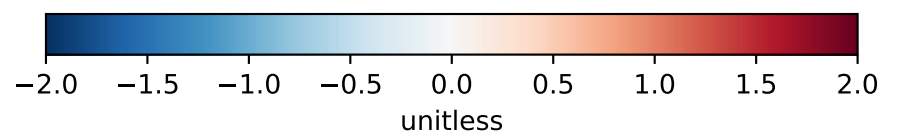
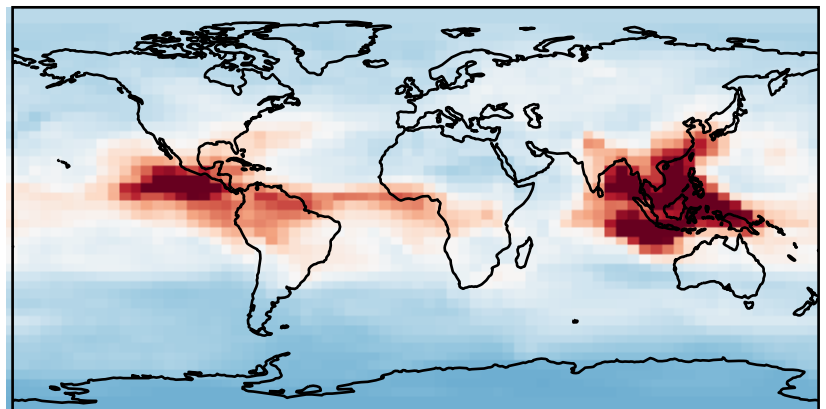
Difference
Dev - Ref, Restricted Range [5%,95%]



Fractional Difference
(Dev-Ref)/Ref, Dynamic Range

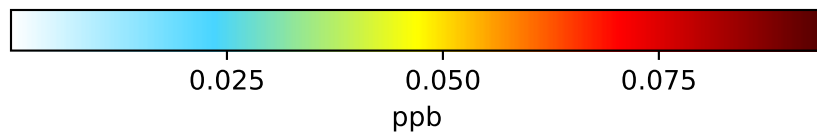
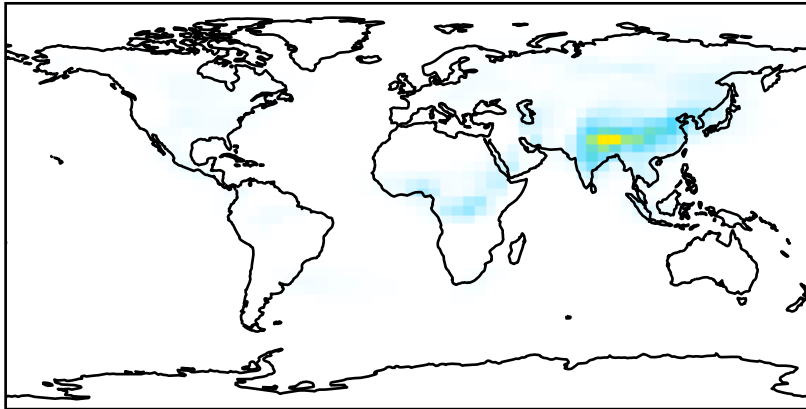


Fractional Difference
(Dev-Ref)/Ref, Fixed Range

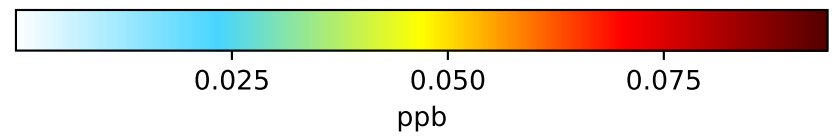
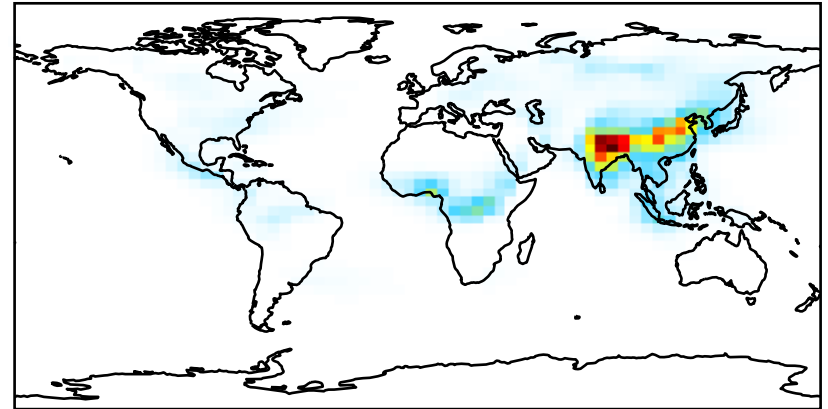


SpeciesConc_BCPO

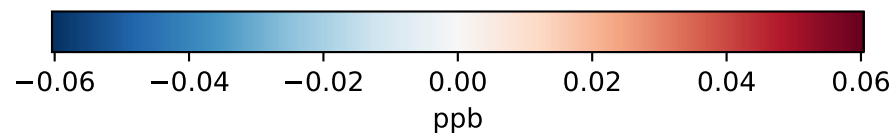
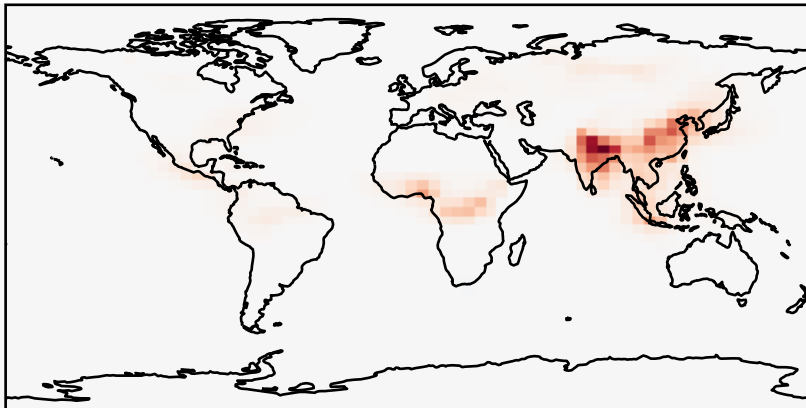
GC_12.8.0 (Ref)
4.0x5.0



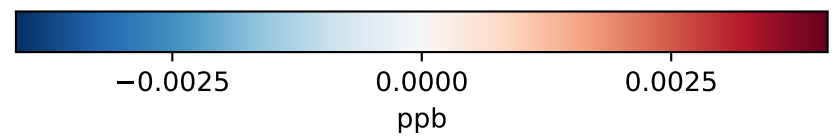
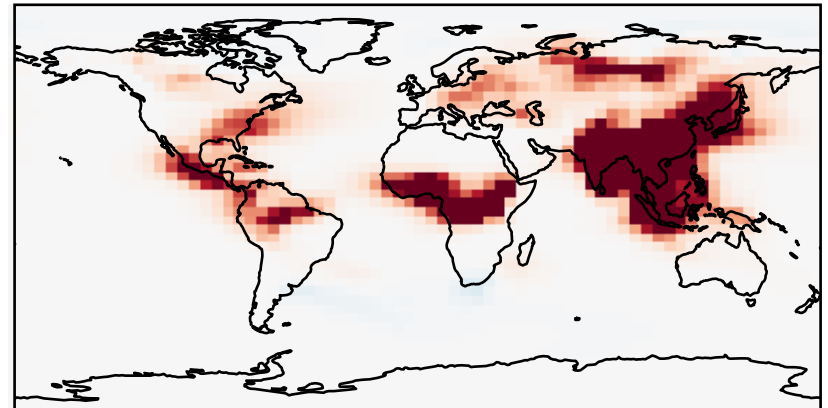
GC_12.8.0_LuoWetdep (Dev)
4.0x5.0



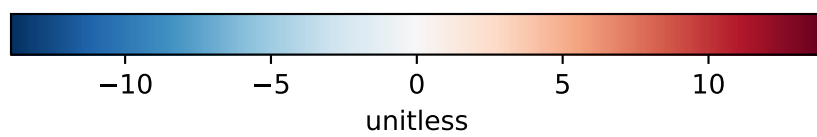
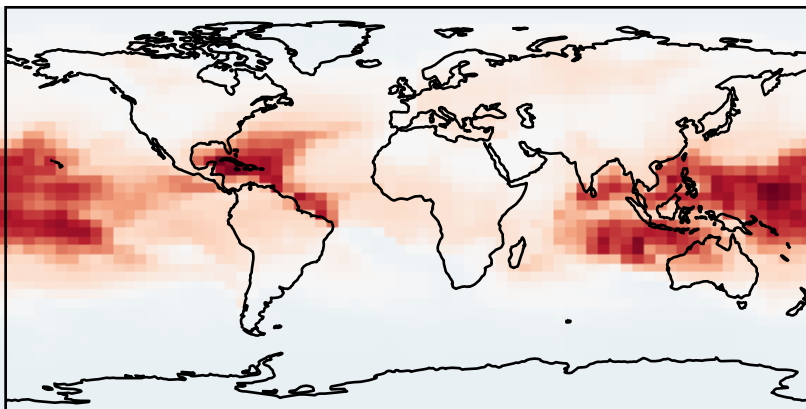
Difference
Dev - Ref, Dynamic Range



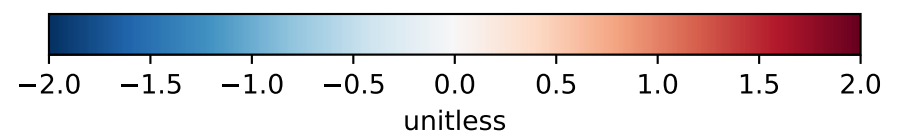
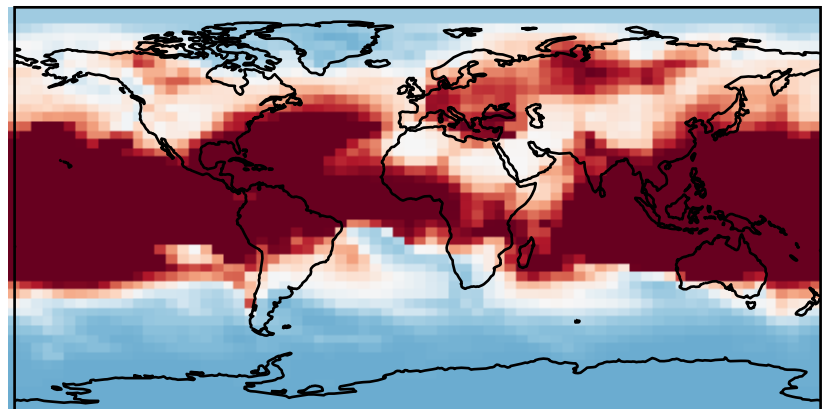
Difference
Dev - Ref, Restricted Range [5%,95%]



Fractional Difference
(Dev-Ref)/Ref, Dynamic Range

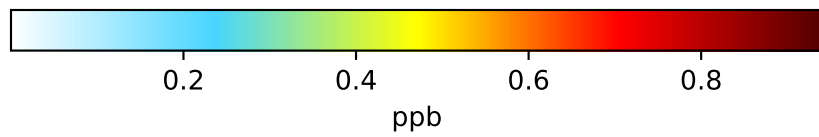
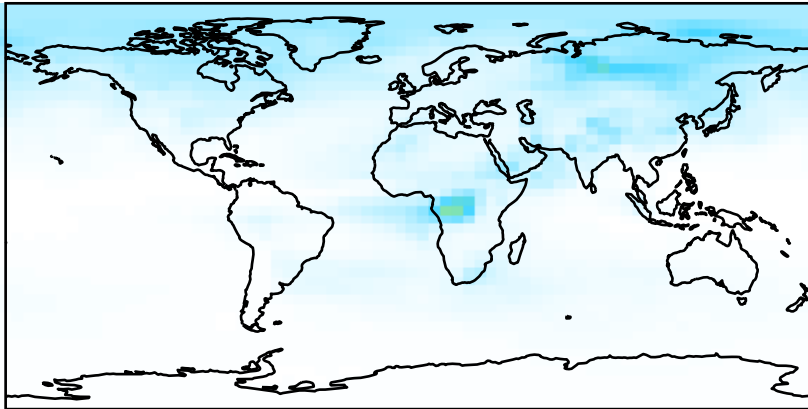


Fractional Difference
(Dev-Ref)/Ref, Fixed Range

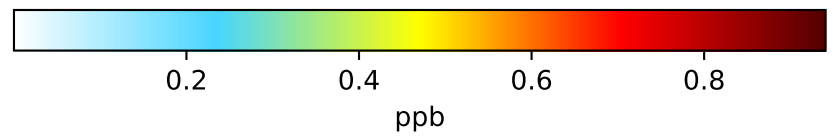
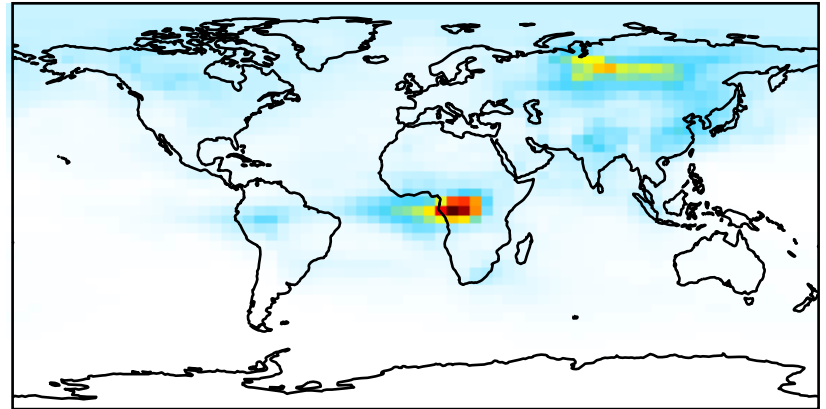


SpeciesConc_OCPI

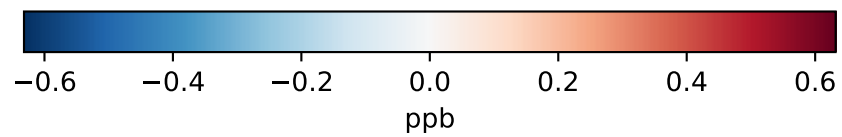
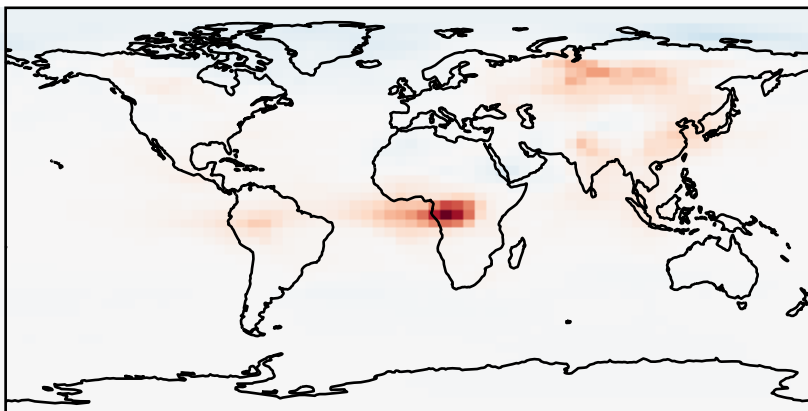
GC_12.8.0 (Ref)
4.0x5.0



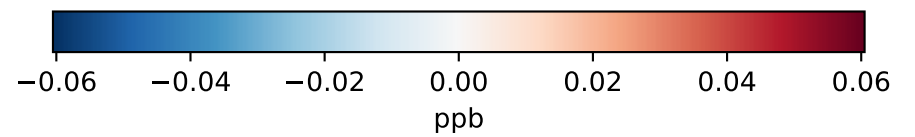
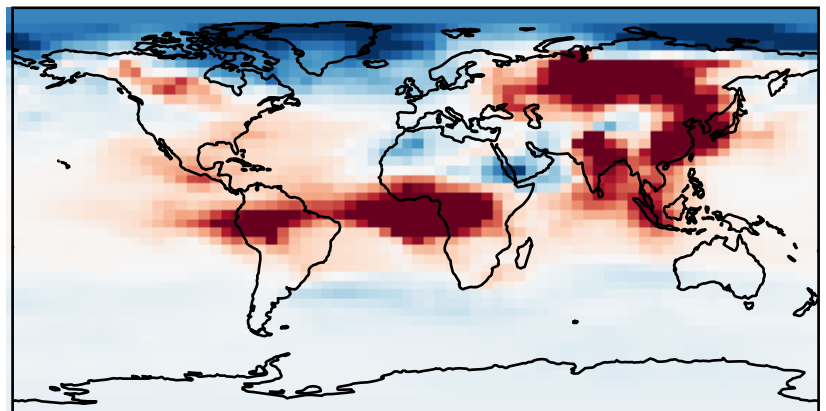
GC_12.8.0_LuoWetdep (Dev)
4.0x5.0



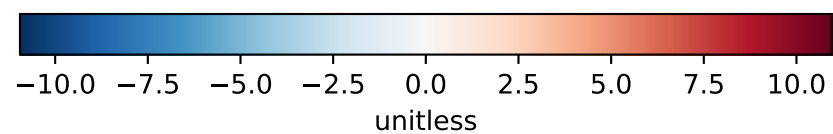
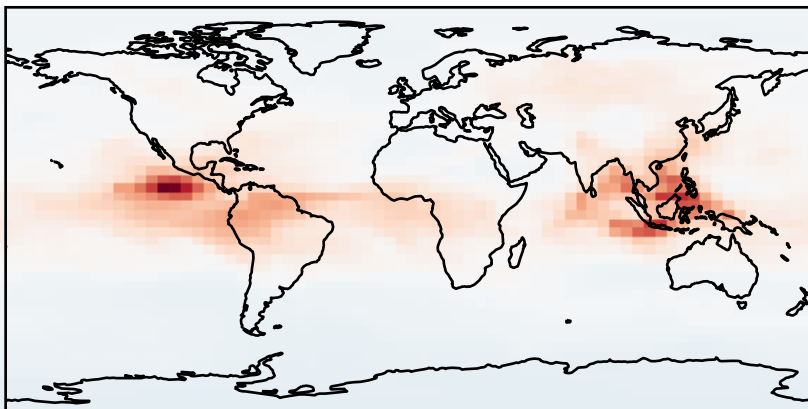
Difference
Dev - Ref, Dynamic Range



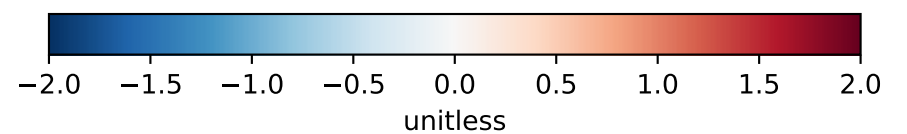
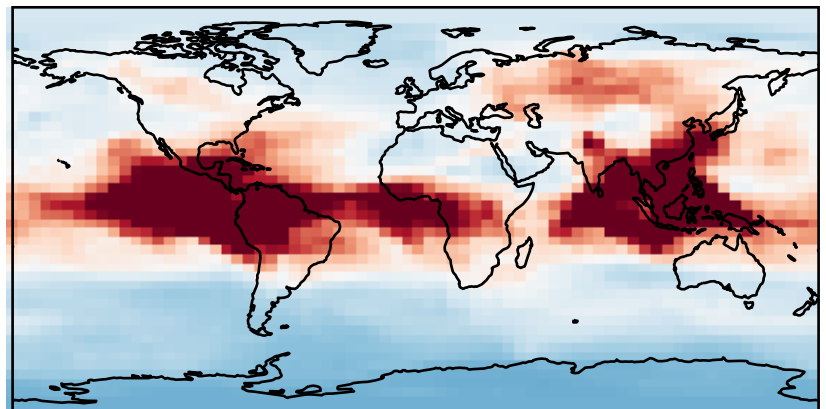
Difference
Dev - Ref, Restricted Range [5%,95%]



Fractional Difference
(Dev-Ref)/Ref, Dynamic Range

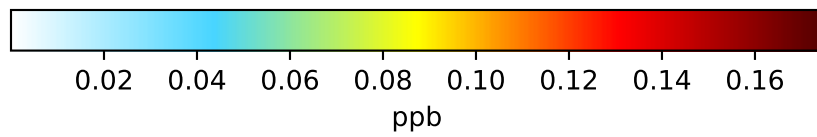
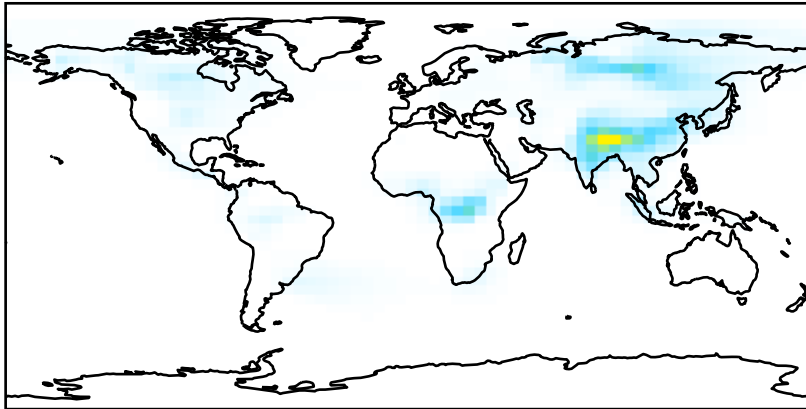


Fractional Difference
(Dev-Ref)/Ref, Fixed Range

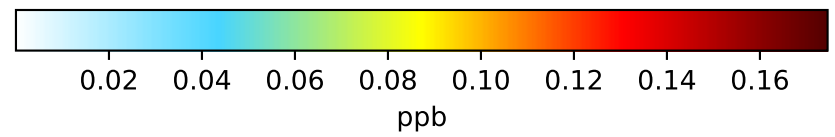
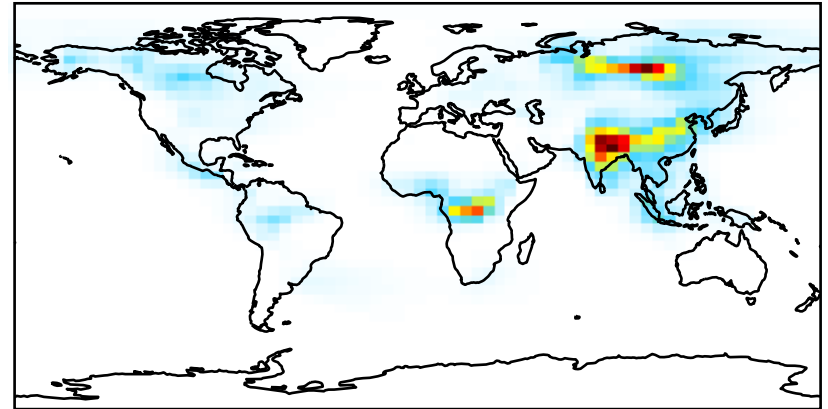


SpeciesConc_OCPO

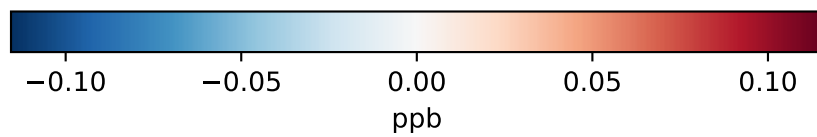
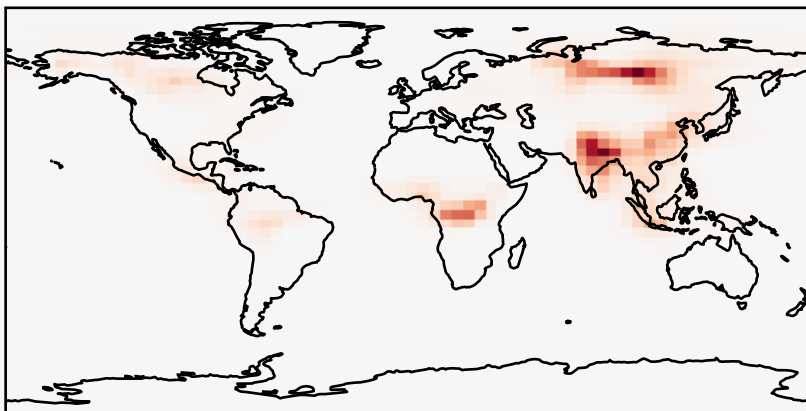
GC_12.8.0 (Ref)
4.0x5.0



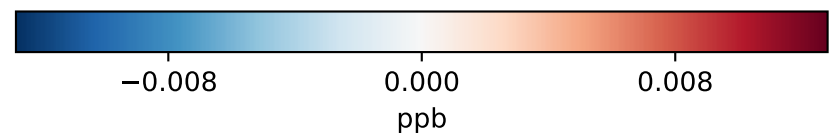
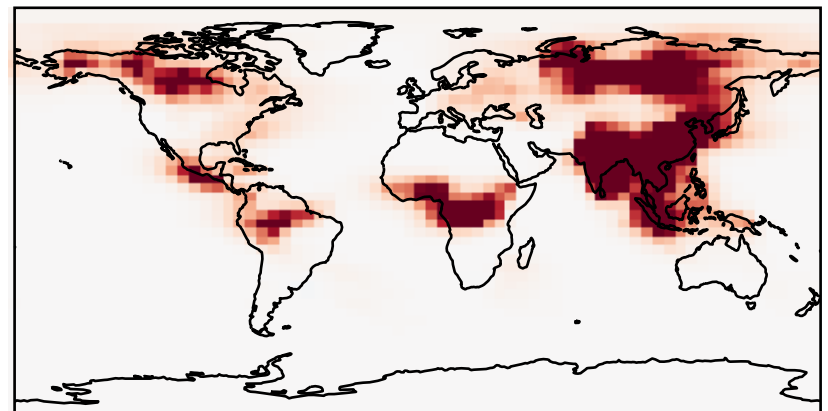
GC_12.8.0_LuoWetdep (Dev)
4.0x5.0



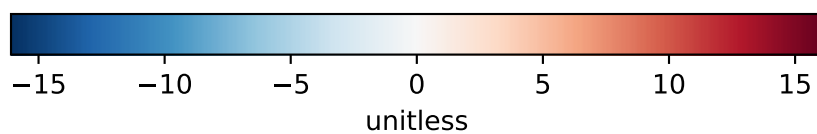
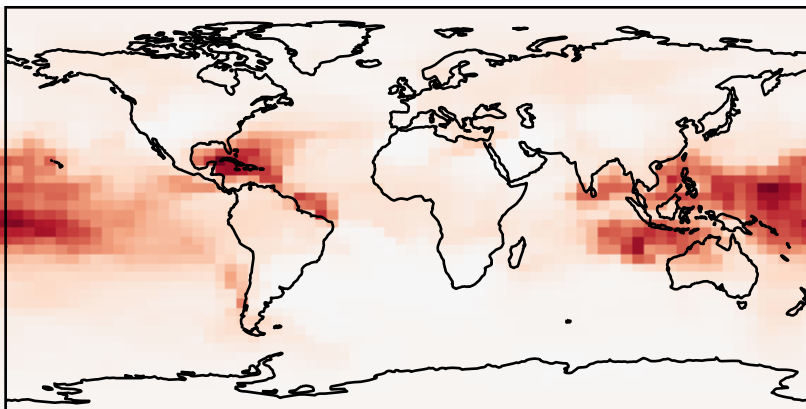
Difference
Dev - Ref, Dynamic Range



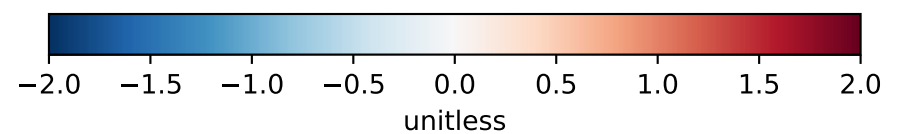
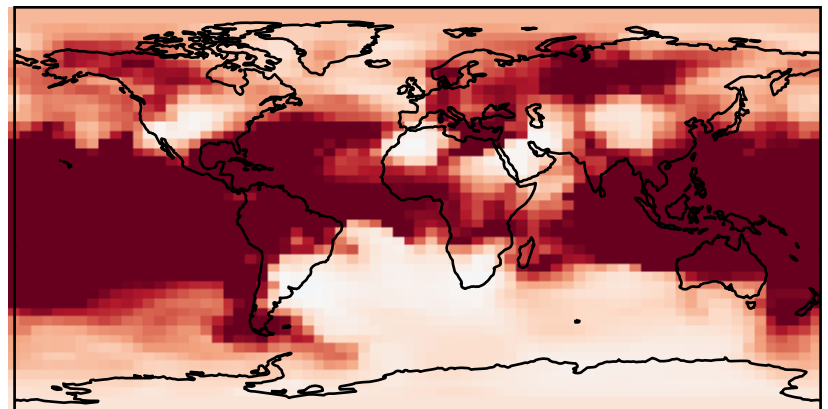
Difference
Dev - Ref, Restricted Range [5%,95%]



Fractional Difference
(Dev-Ref)/Ref, Dynamic Range

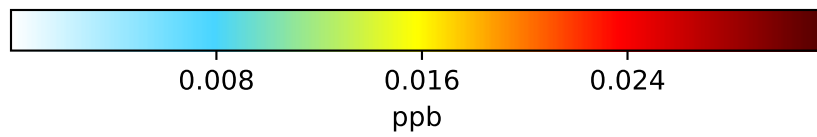
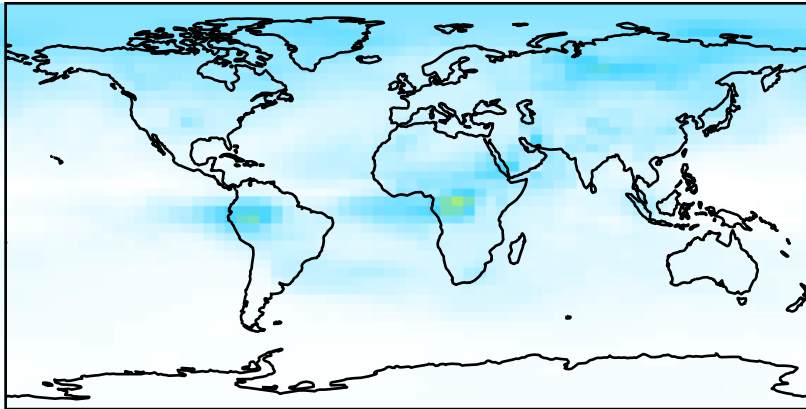


Fractional Difference
(Dev-Ref)/Ref, Fixed Range

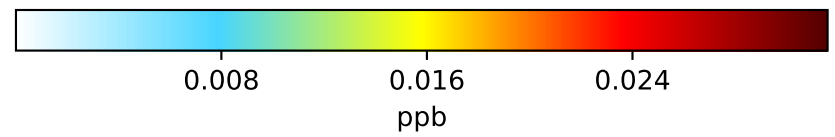
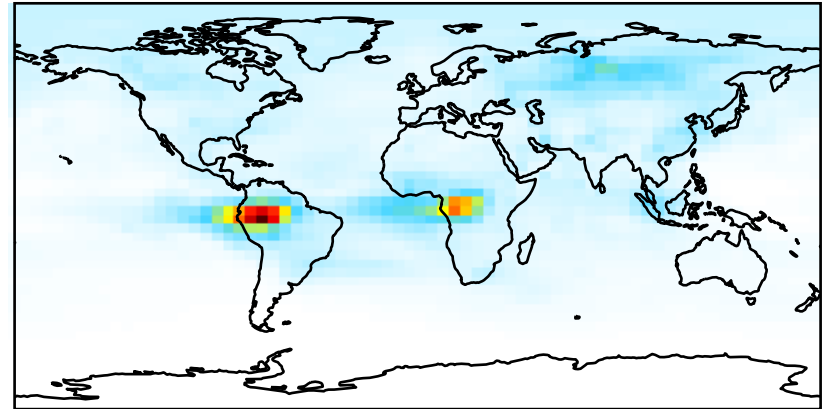


SpeciesConc_Complex_SOA

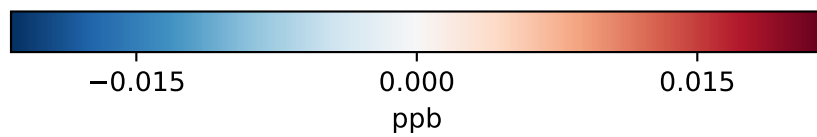
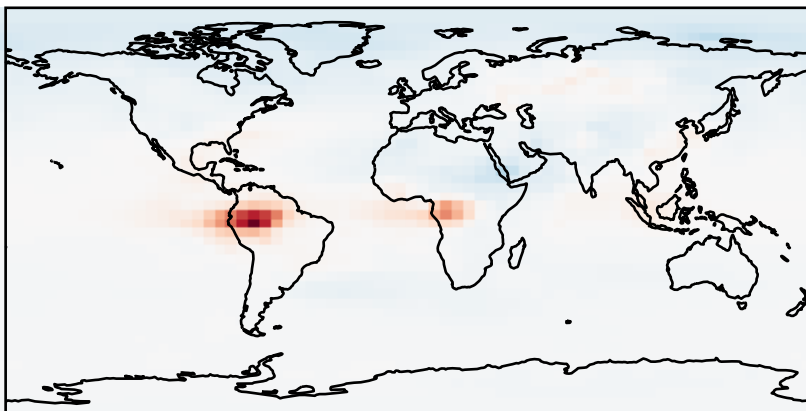
GC_12.8.0 (Ref)
4.0x5.0



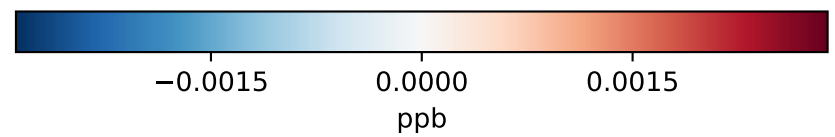
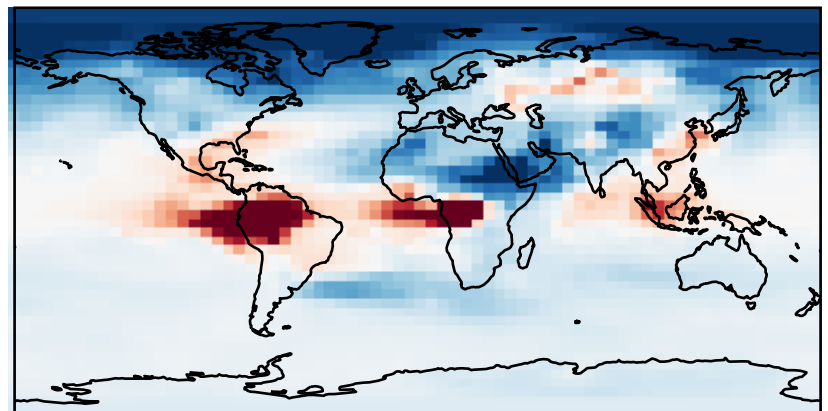
GC_12.8.0_LuoWetdep (Dev)
4.0x5.0



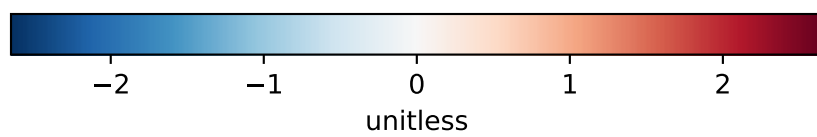
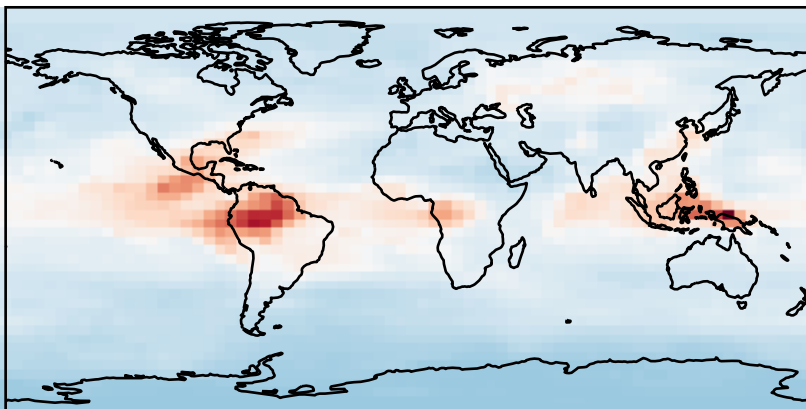
Difference
Dev - Ref, Dynamic Range



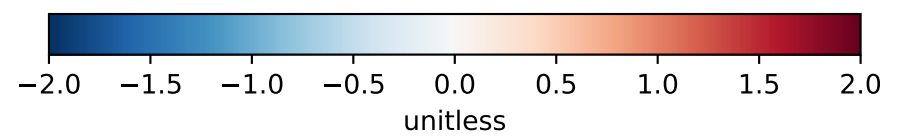
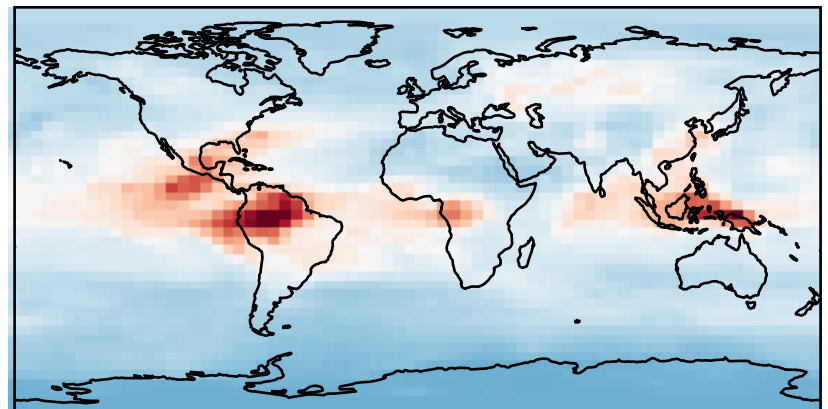
Difference
Dev - Ref, Restricted Range [5%,95%]



Fractional Difference
(Dev-Ref)/Ref, Dynamic Range

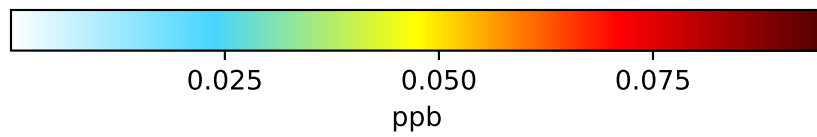
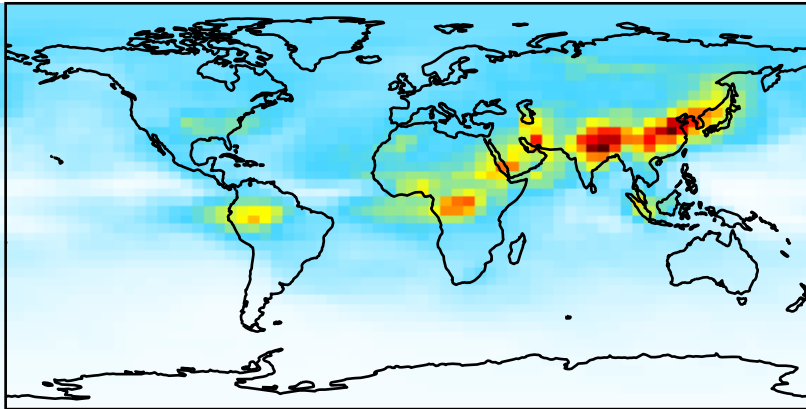


Fractional Difference
(Dev-Ref)/Ref, Fixed Range

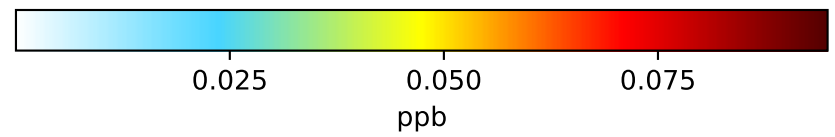
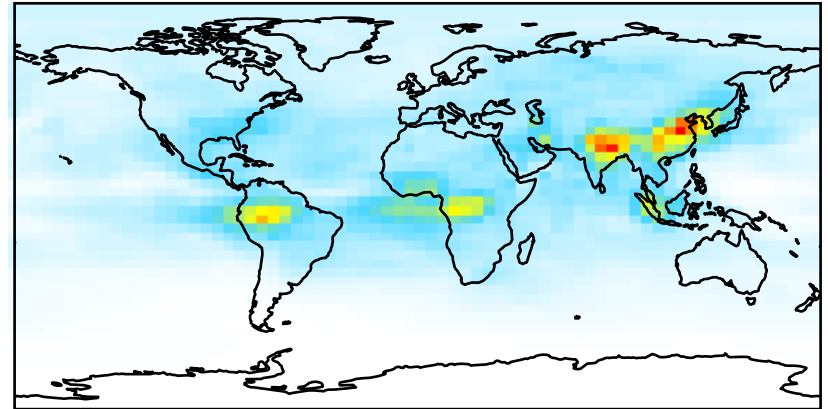


SpeciesConc_Simple_SOA

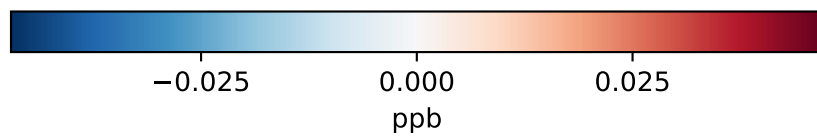
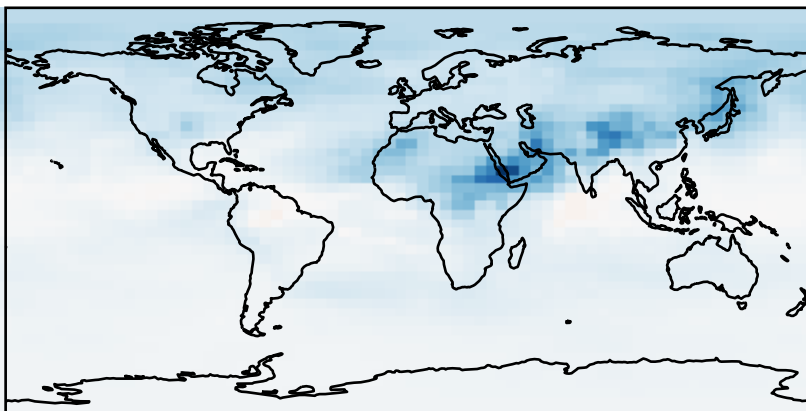
GC_12.8.0 (Ref)
4.0x5.0



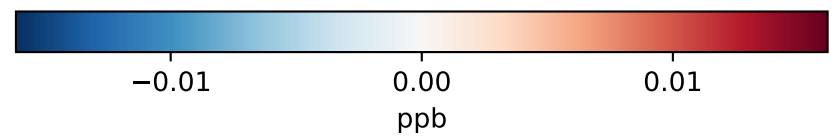
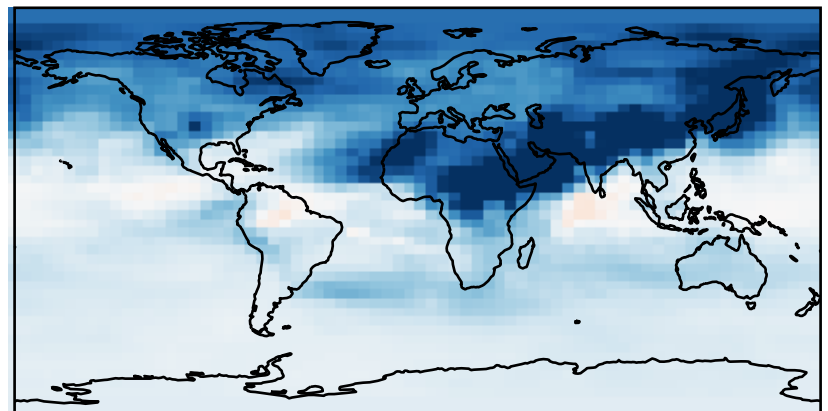
GC_12.8.0_LuoWetdep (Dev)
4.0x5.0



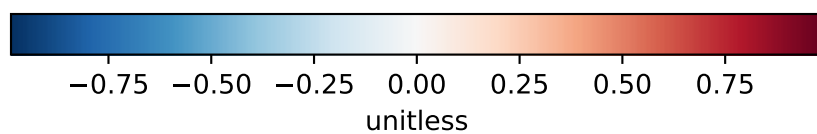
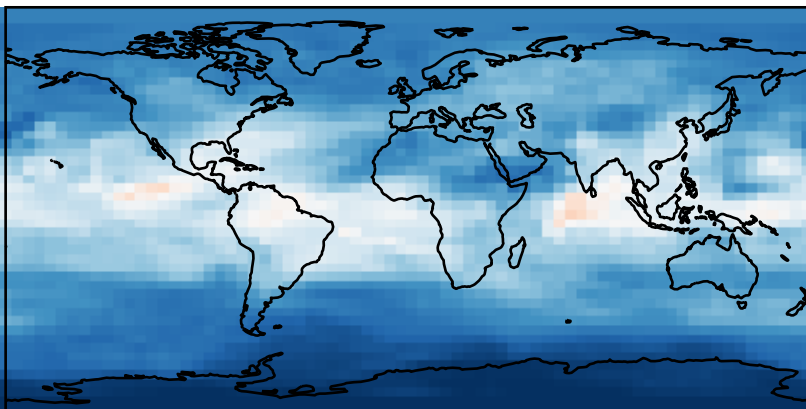
Difference
Dev - Ref, Dynamic Range



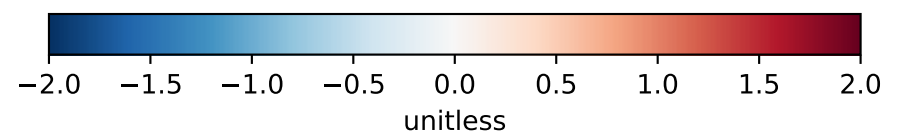
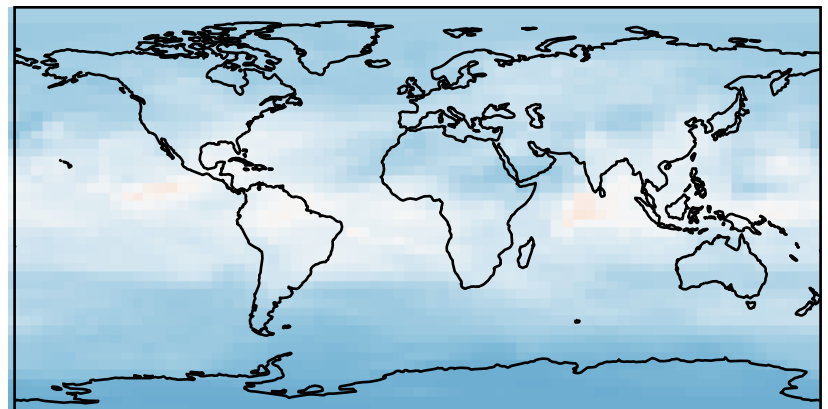
Difference
Dev - Ref, Restricted Range [5%,95%]



Fractional Difference
(Dev-Ref)/Ref, Dynamic Range

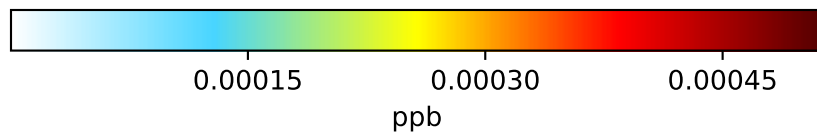
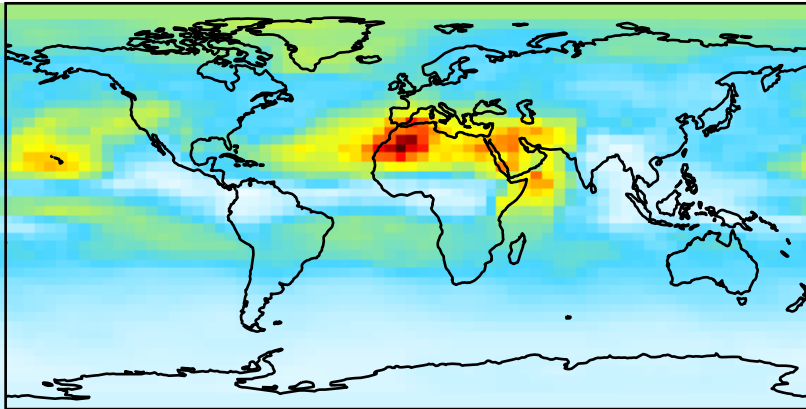


Fractional Difference
(Dev-Ref)/Ref, Fixed Range

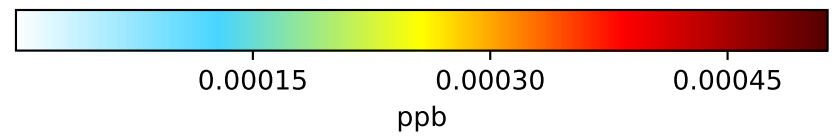
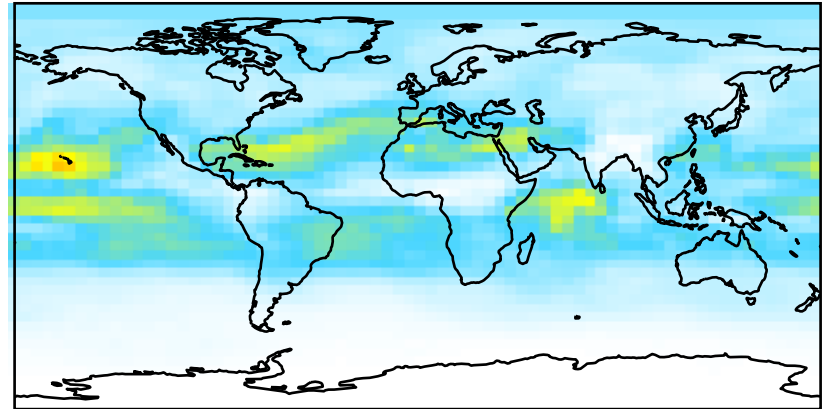


SpeciesConc_AERI

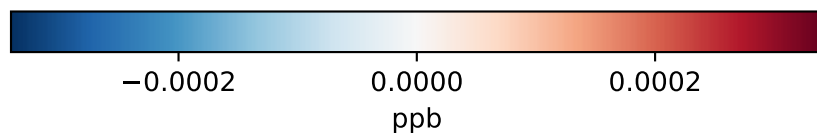
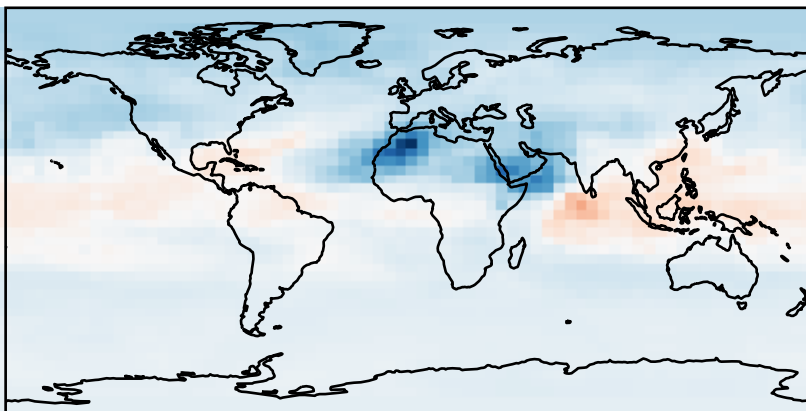
GC_12.8.0 (Ref)
4.0x5.0



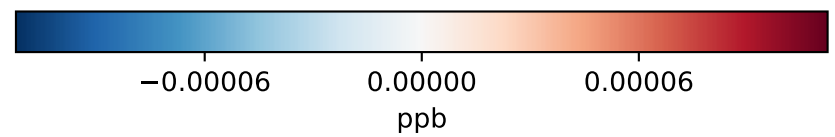
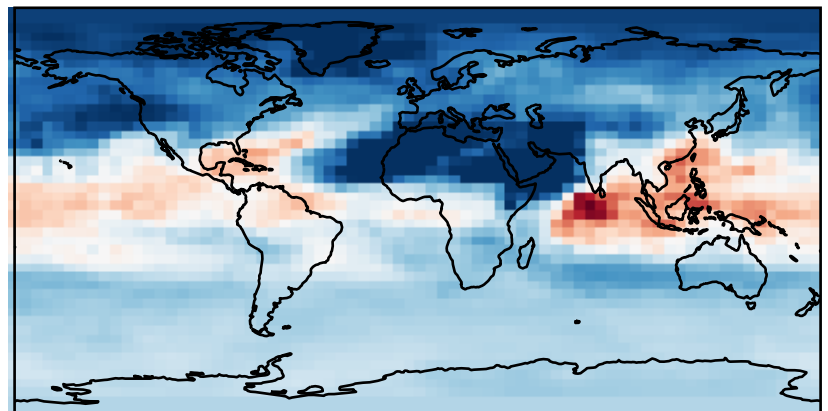
GC_12.8.0_LuoWetdep (Dev)
4.0x5.0



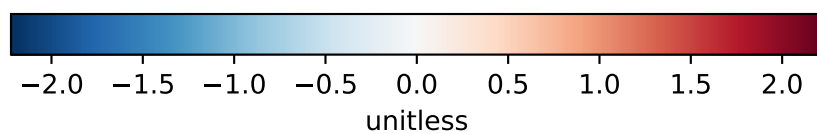
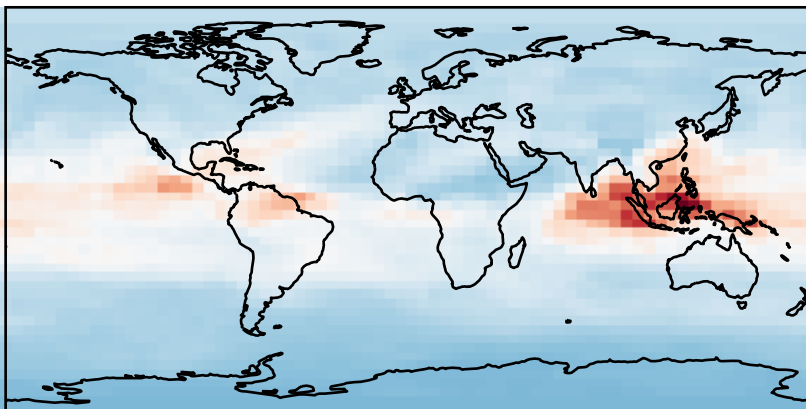
Difference
Dev - Ref, Dynamic Range



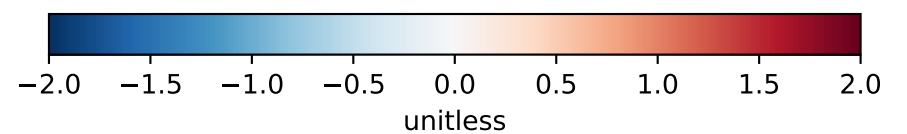
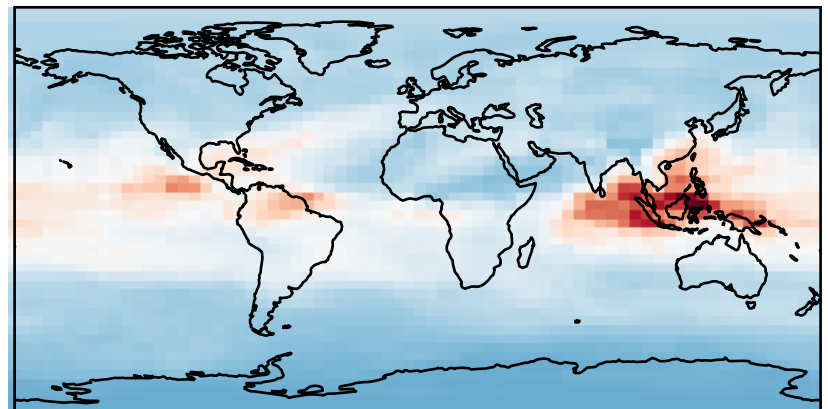
Difference
Dev - Ref, Restricted Range [5%,95%]



Fractional Difference
(Dev-Ref)/Ref, Dynamic Range

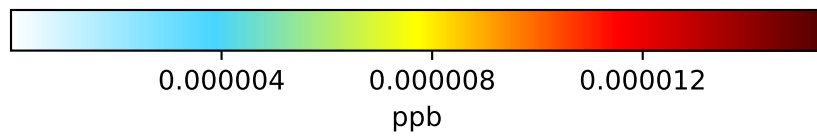
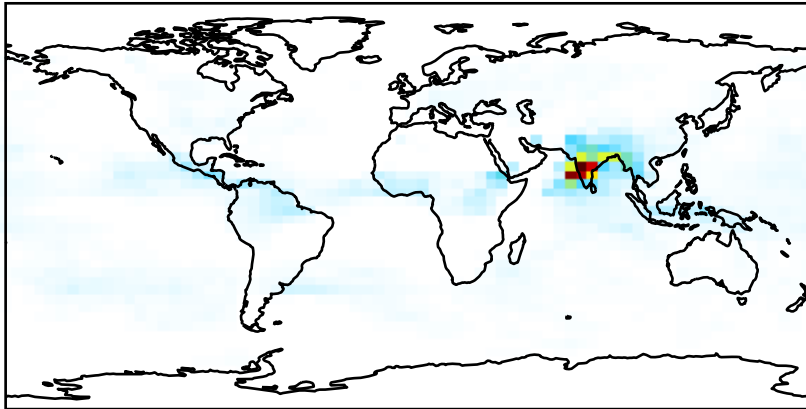


Fractional Difference
(Dev-Ref)/Ref, Fixed Range

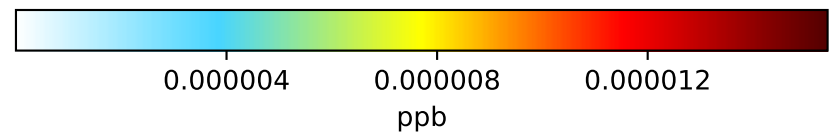
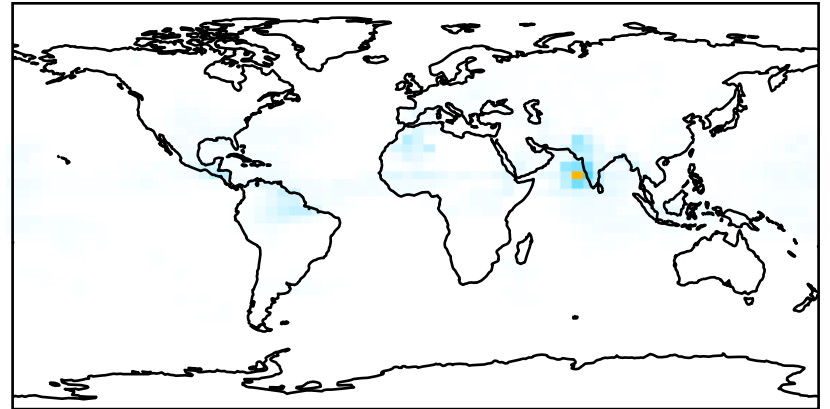


SpeciesConc_BrSALA

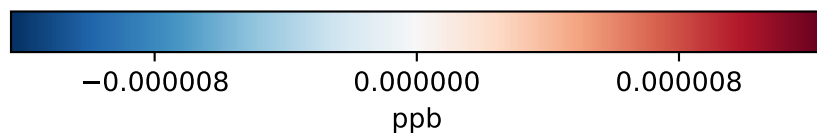
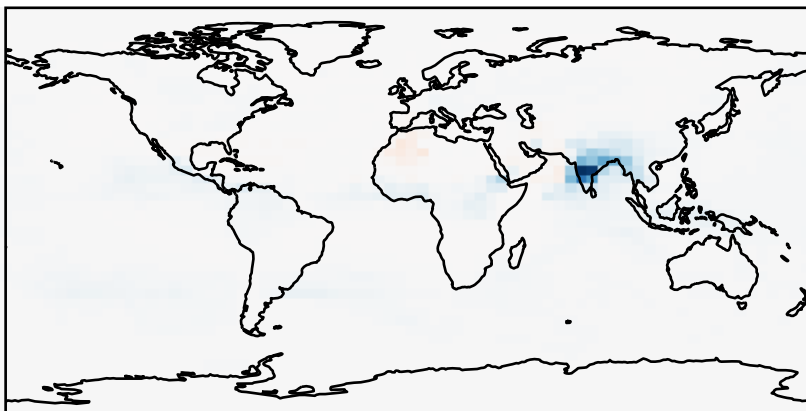
GC_12.8.0 (Ref)
4.0x5.0



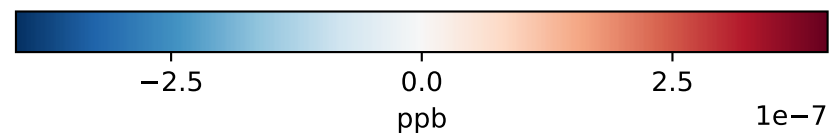
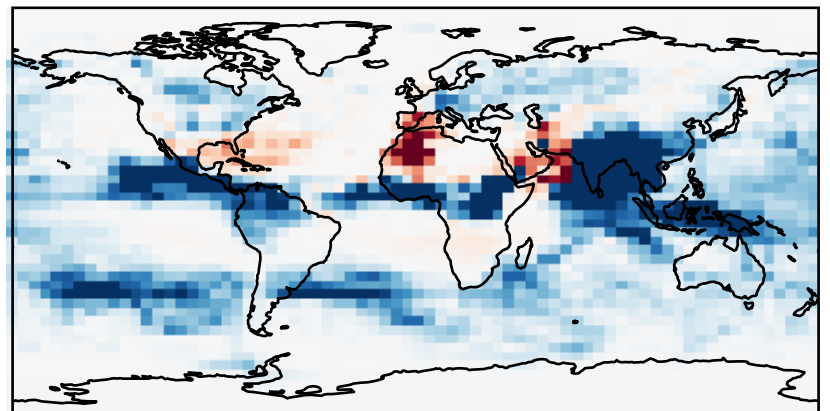
GC_12.8.0_LuoWetdep (Dev)
4.0x5.0



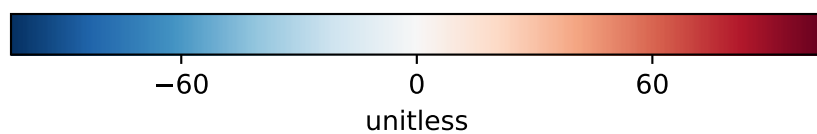
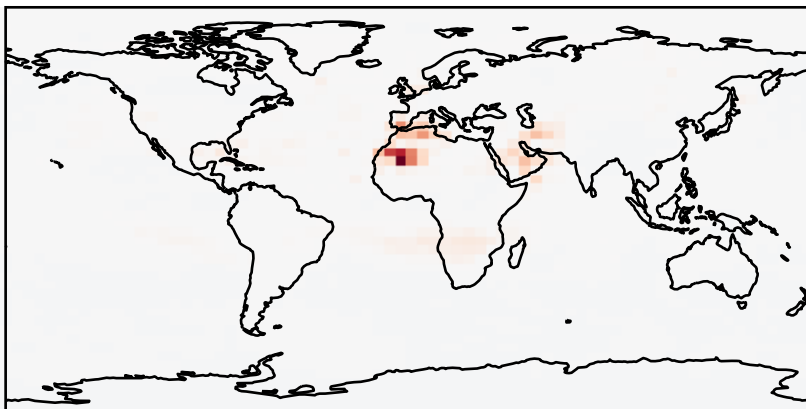
Difference
Dev - Ref, Dynamic Range



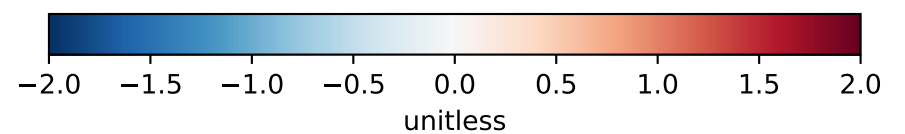
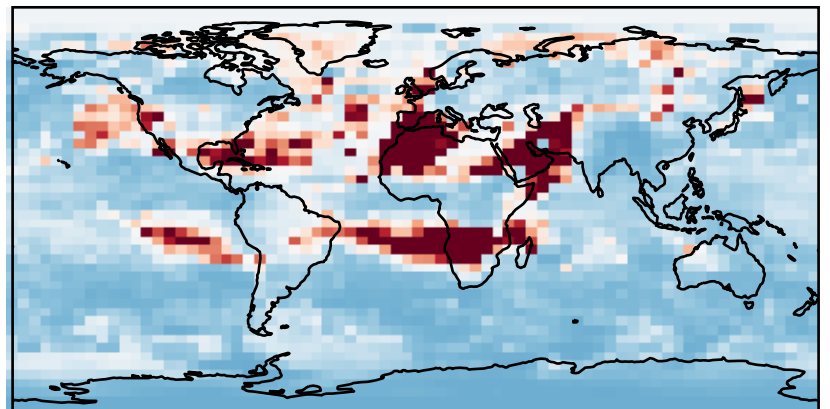
Difference
Dev - Ref, Restricted Range [5%,95%]



Fractional Difference
(Dev-Ref)/Ref, Dynamic Range

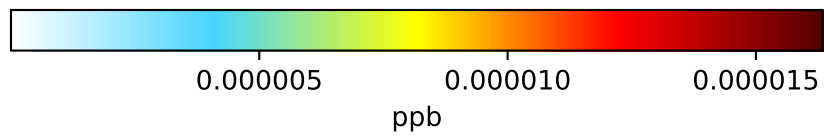
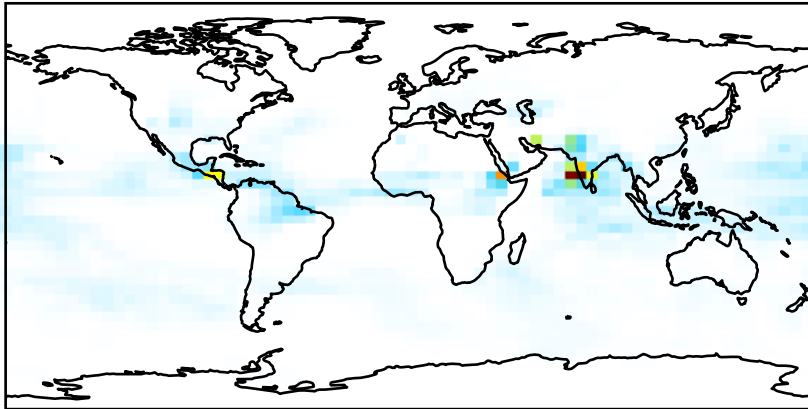


Fractional Difference
(Dev-Ref)/Ref, Fixed Range

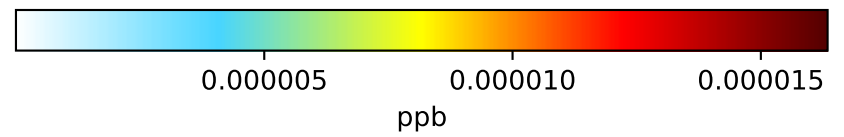
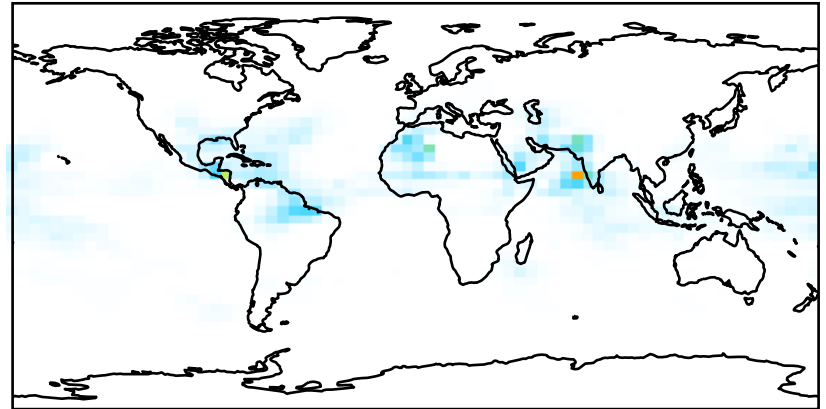


SpeciesConc_BrSALC

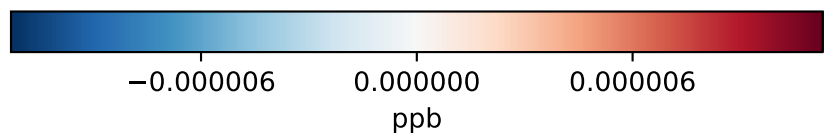
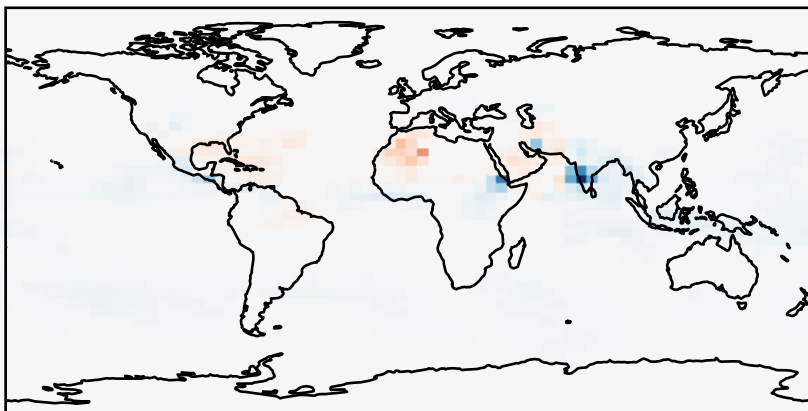
GC_12.8.0 (Ref)
4.0x5.0



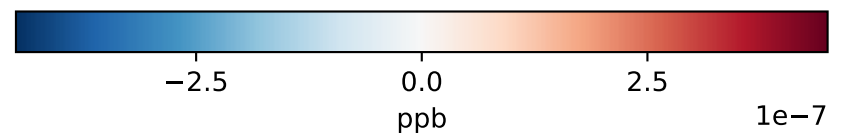
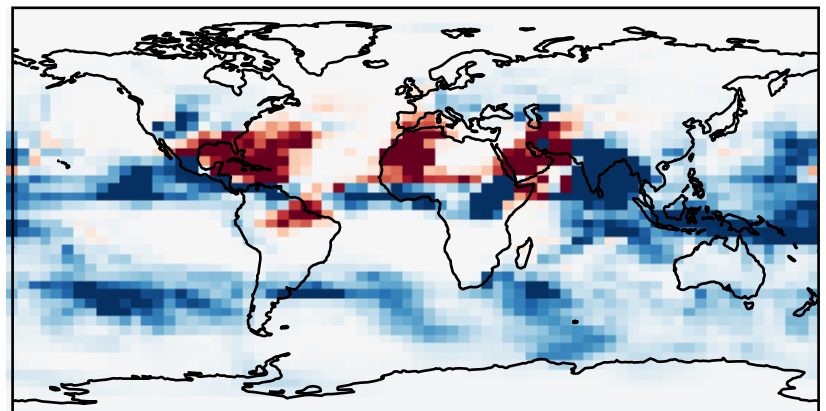
GC_12.8.0_LuoWetdep (Dev)
4.0x5.0



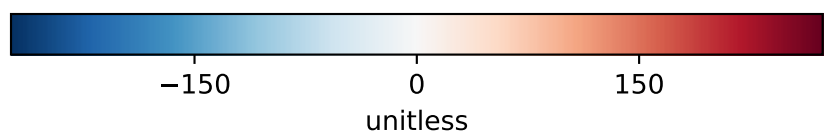
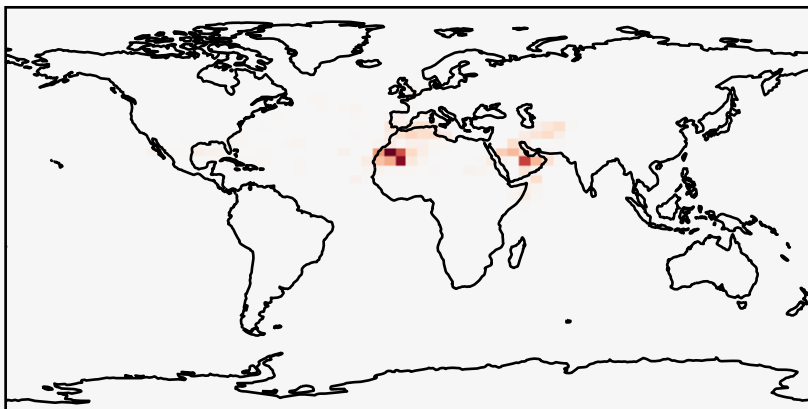
Difference
Dev - Ref, Dynamic Range



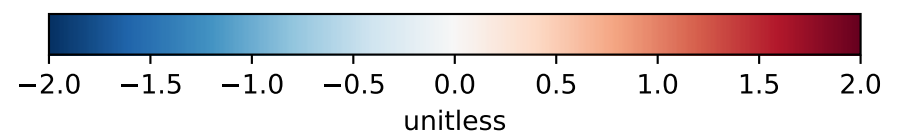
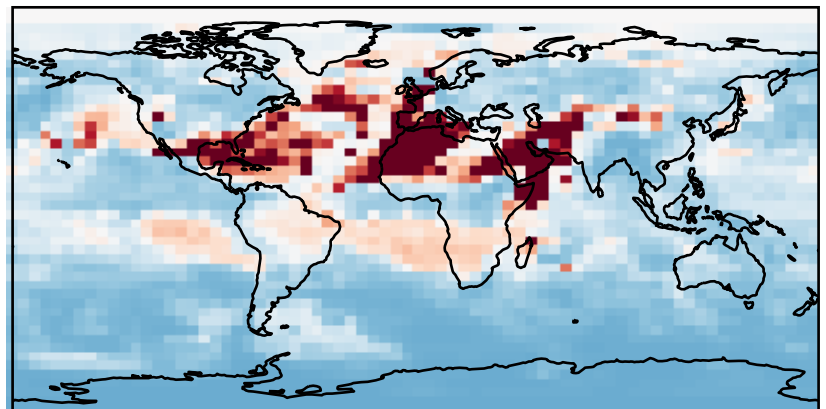
Difference
Dev - Ref, Restricted Range [5%,95%]



Fractional Difference
(Dev-Ref)/Ref, Dynamic Range

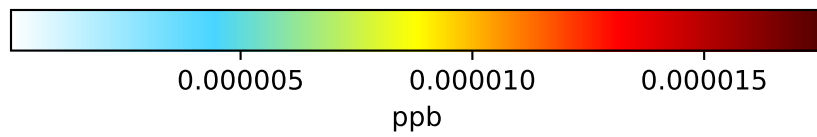
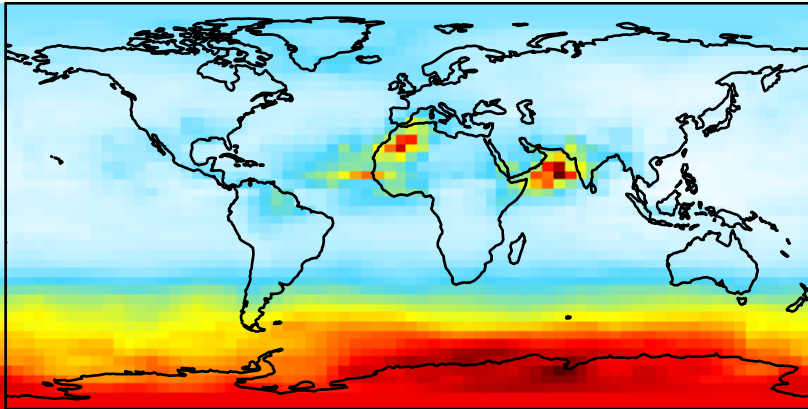


Fractional Difference
(Dev-Ref)/Ref, Fixed Range

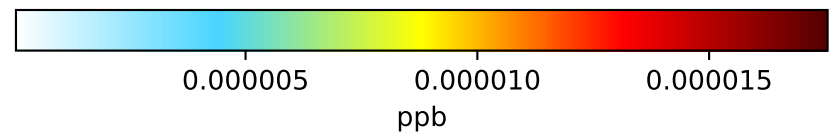
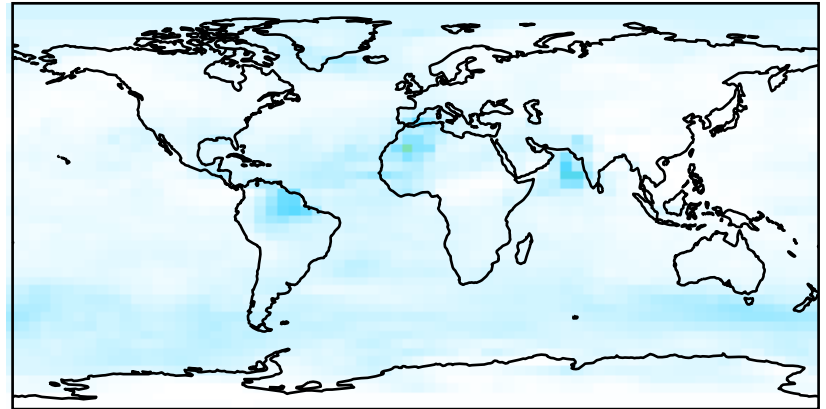


SpeciesConc_ISALA

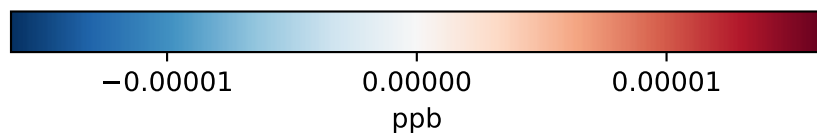
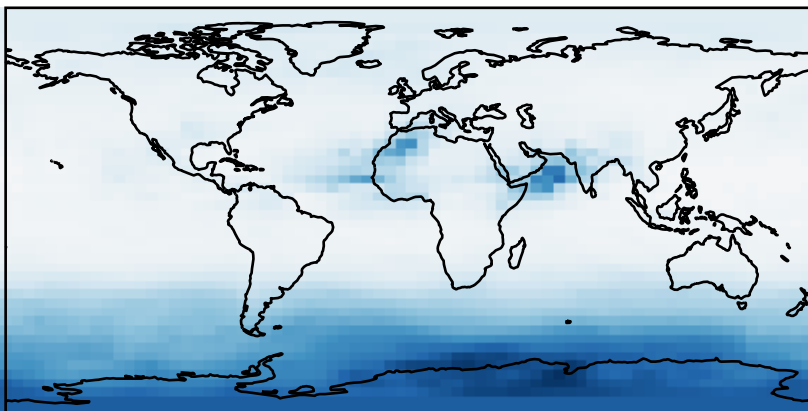
GC_12.8.0 (Ref)
4.0x5.0



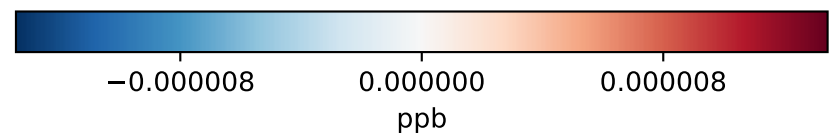
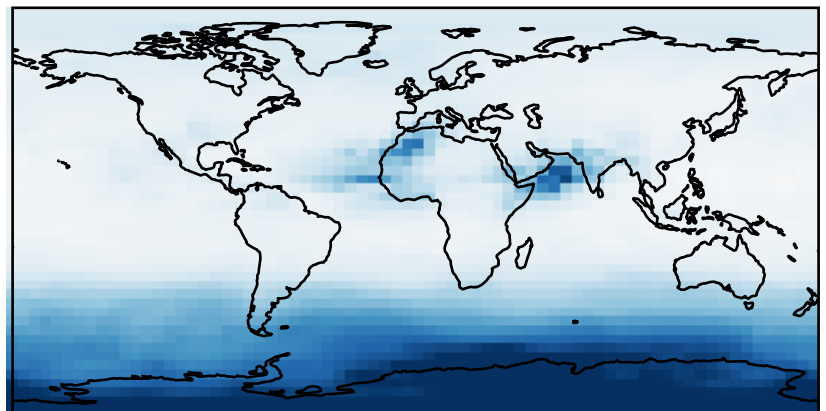
GC_12.8.0_LuoWetdep (Dev)
4.0x5.0



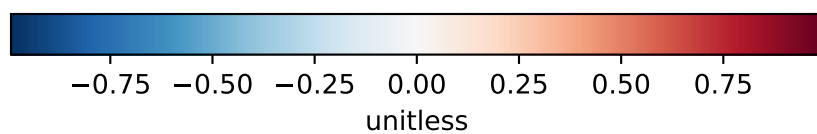
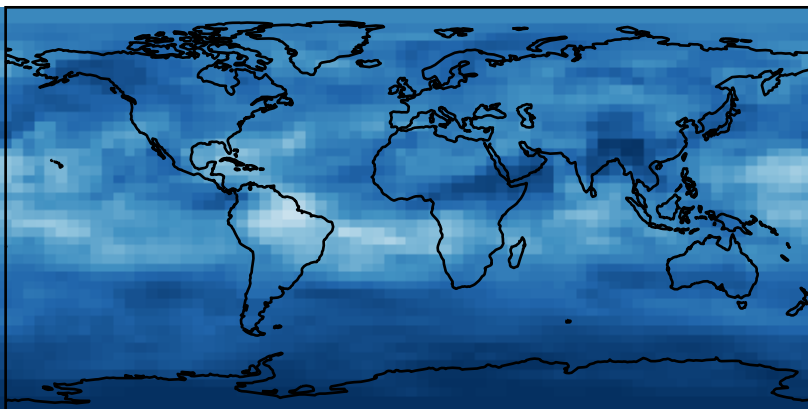
Difference
Dev - Ref, Dynamic Range



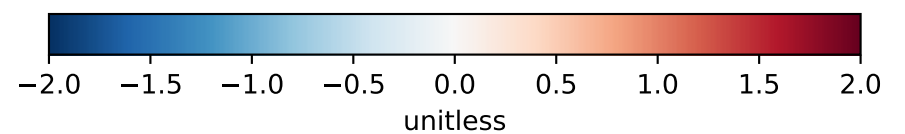
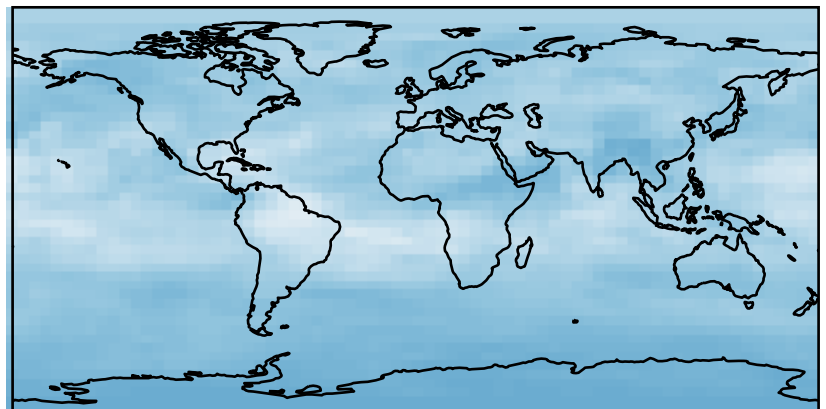
Difference
Dev - Ref, Restricted Range [5%,95%]



Fractional Difference
(Dev-Ref)/Ref, Dynamic Range

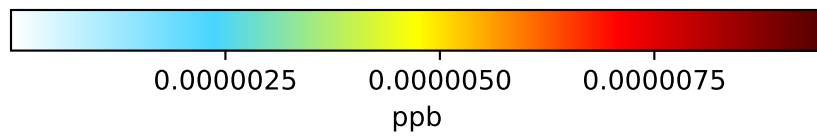
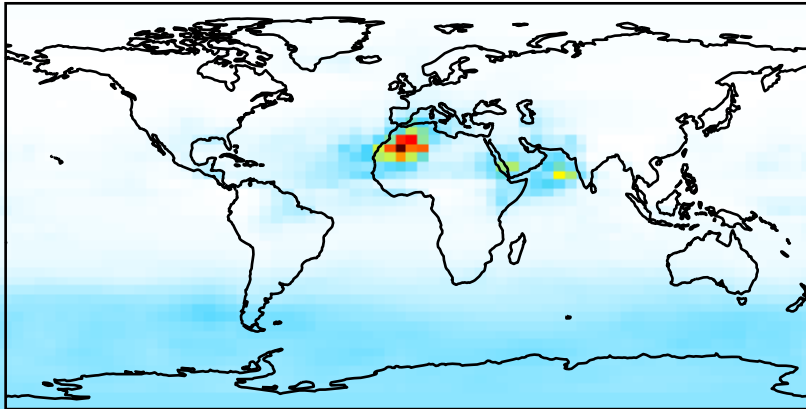


Fractional Difference
(Dev-Ref)/Ref, Fixed Range

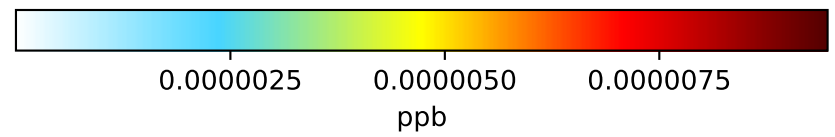
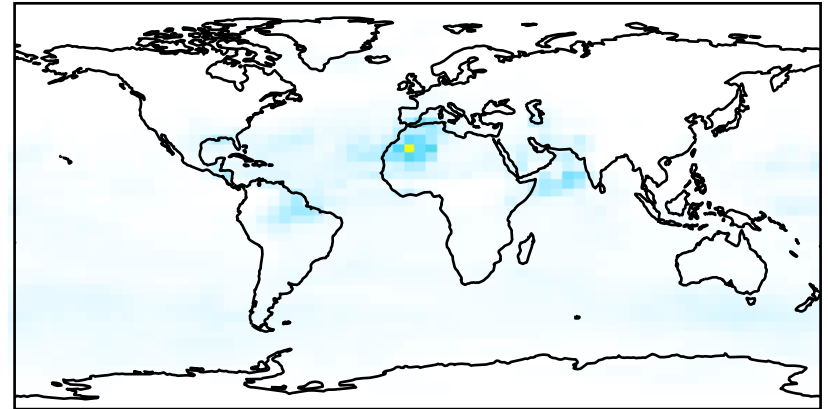


SpeciesConc_ISALC

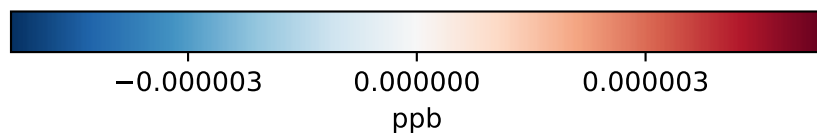
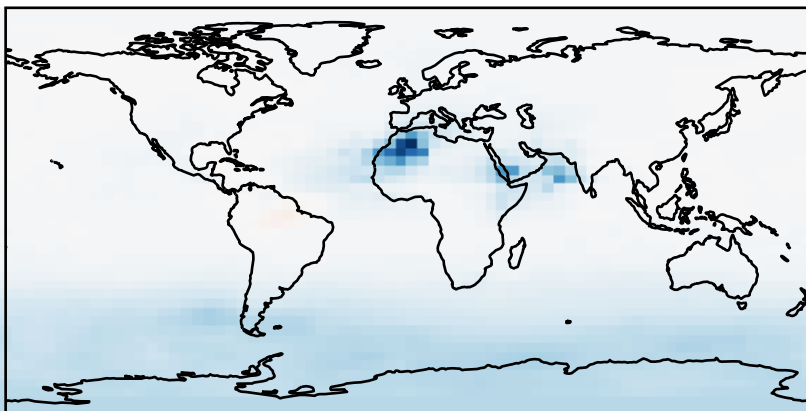
GC_12.8.0 (Ref)
4.0x5.0



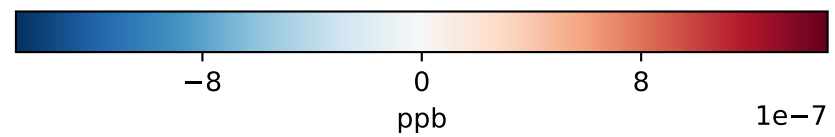
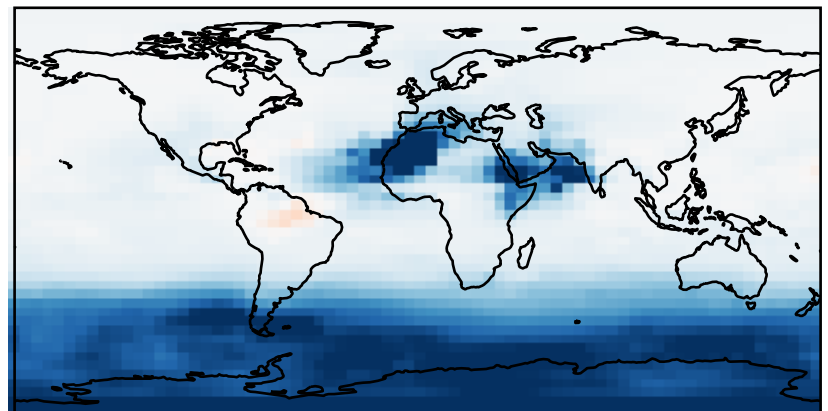
GC_12.8.0_LuoWetdep (Dev)
4.0x5.0



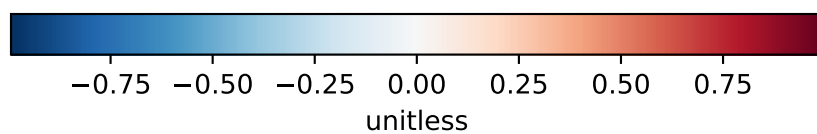
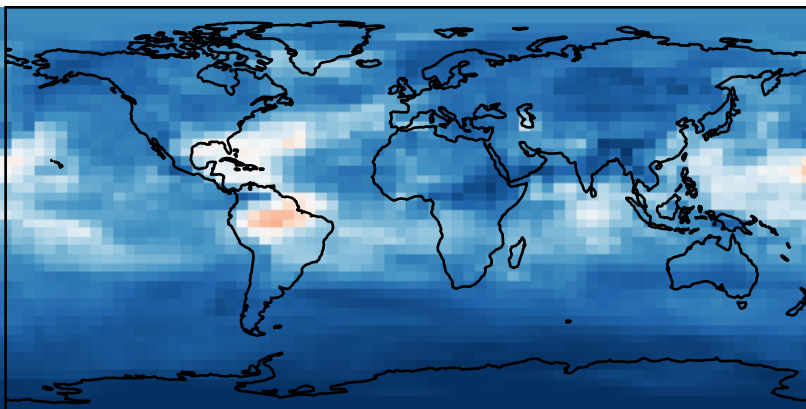
Difference
Dev - Ref, Dynamic Range



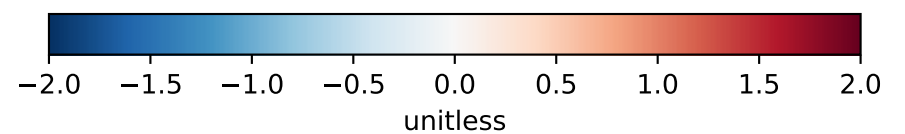
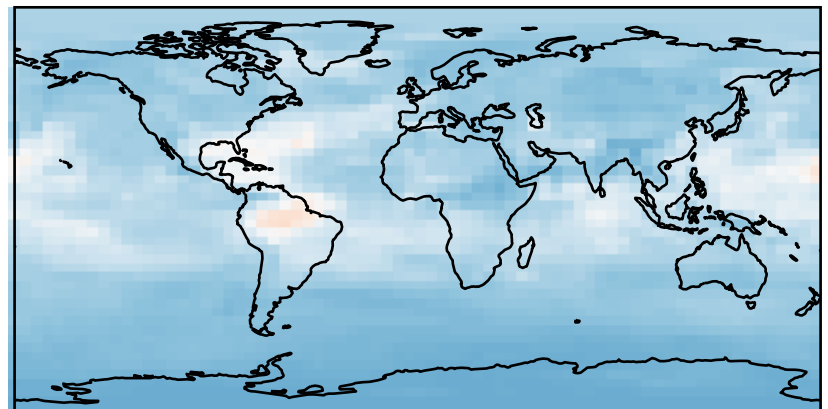
Difference
Dev - Ref, Restricted Range [5%,95%]



Fractional Difference
(Dev-Ref)/Ref, Dynamic Range

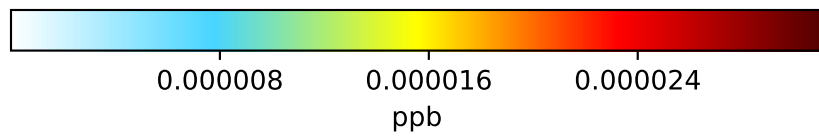
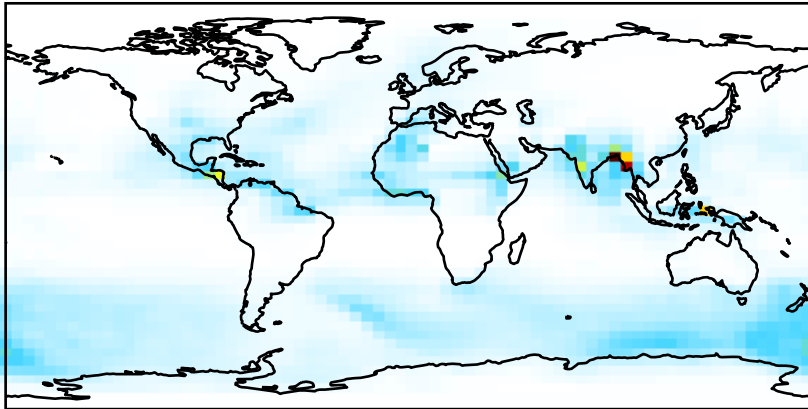


Fractional Difference
(Dev-Ref)/Ref, Fixed Range

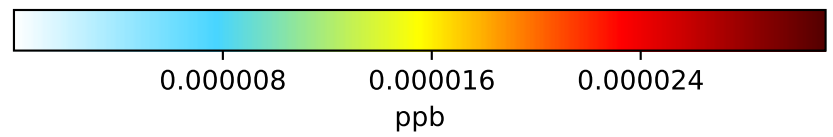
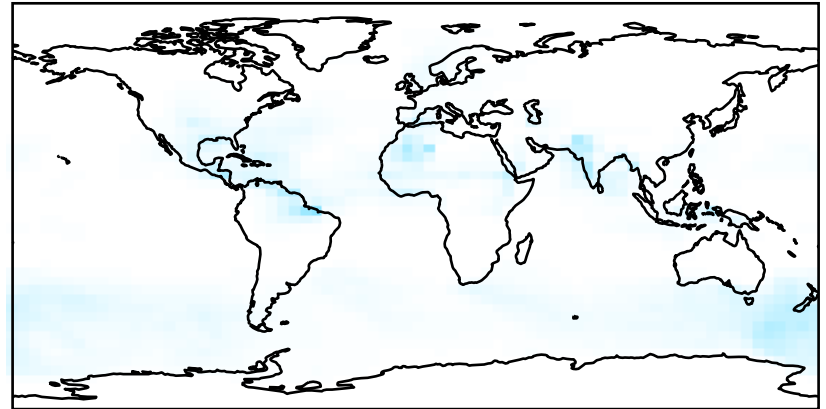


SpeciesConc_NITs

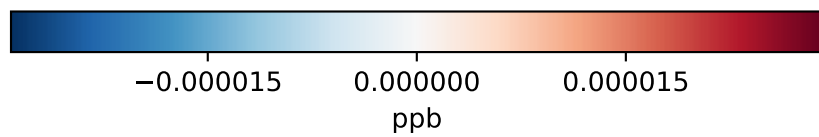
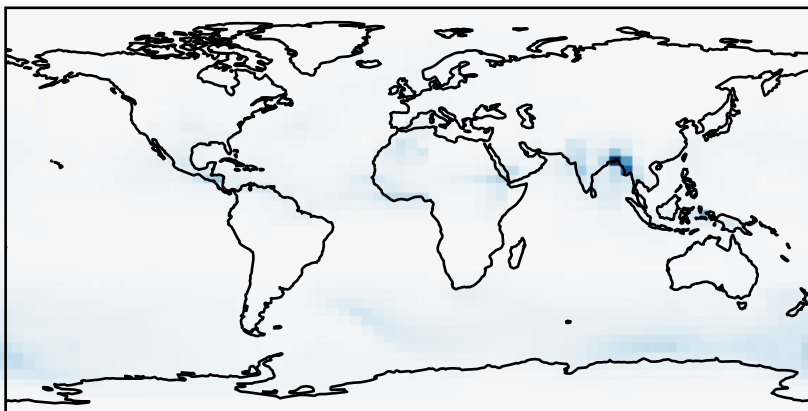
GC_12.8.0 (Ref)
4.0x5.0



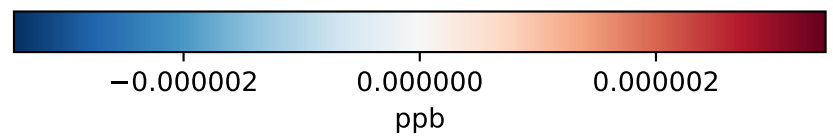
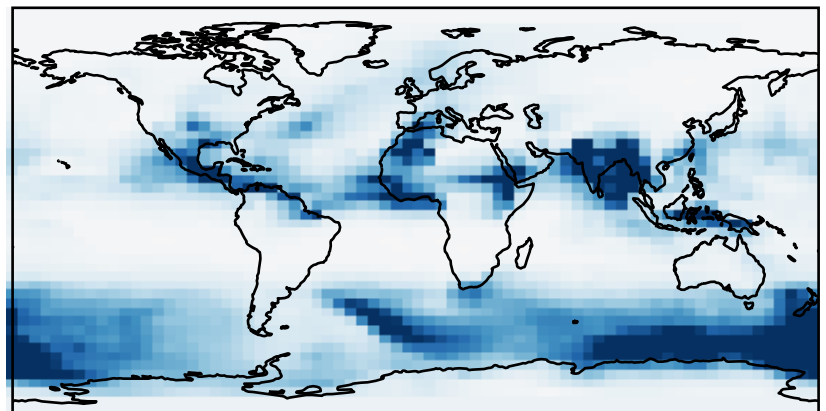
GC_12.8.0_LuoWetdep (Dev)
4.0x5.0



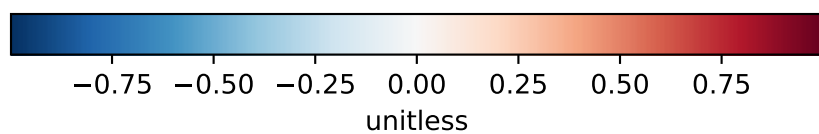
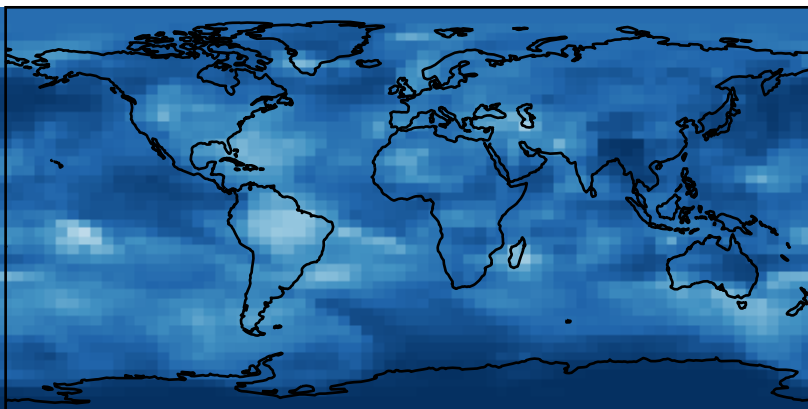
Difference
Dev - Ref, Dynamic Range



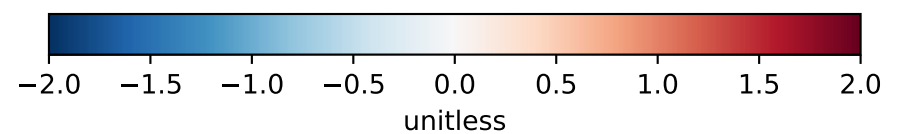
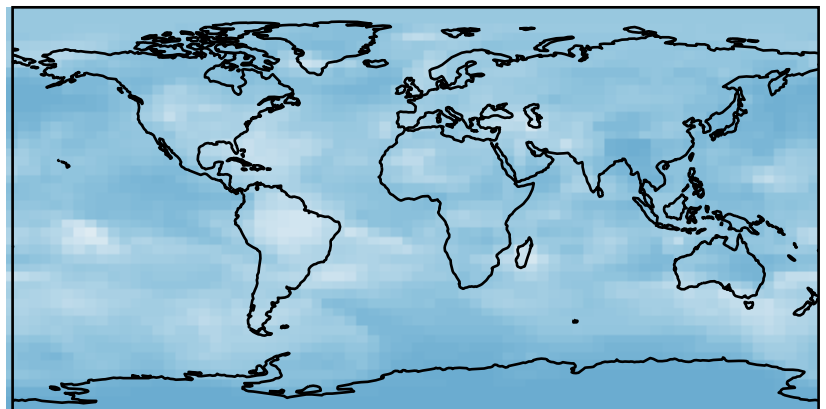
Difference
Dev - Ref, Restricted Range [5%,95%]



Fractional Difference
(Dev-Ref)/Ref, Dynamic Range

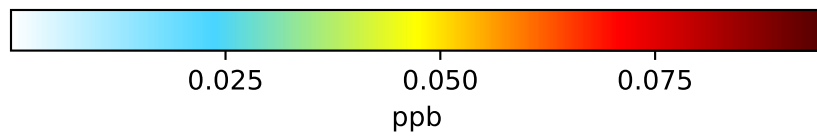
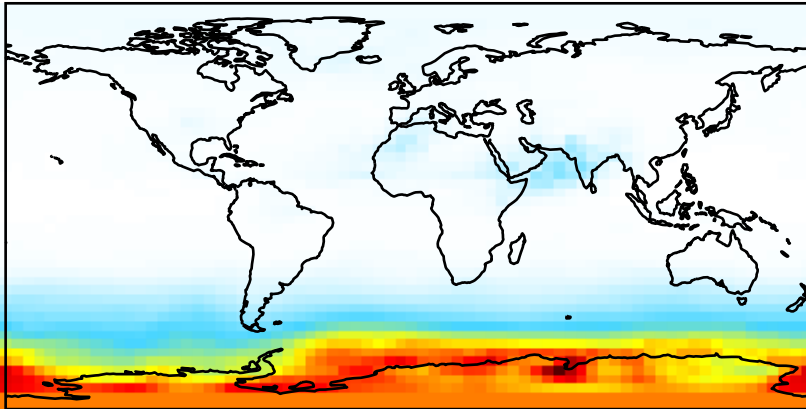


Fractional Difference
(Dev-Ref)/Ref, Fixed Range

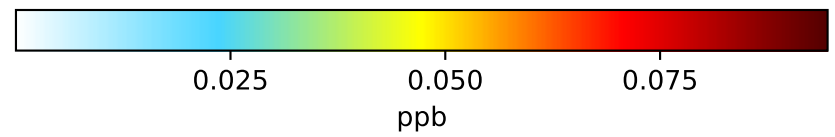


SpeciesConc_SALA

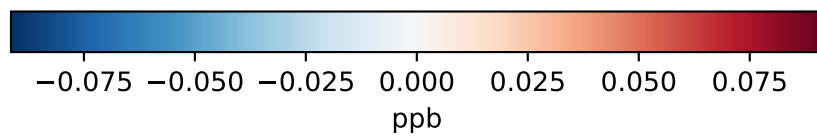
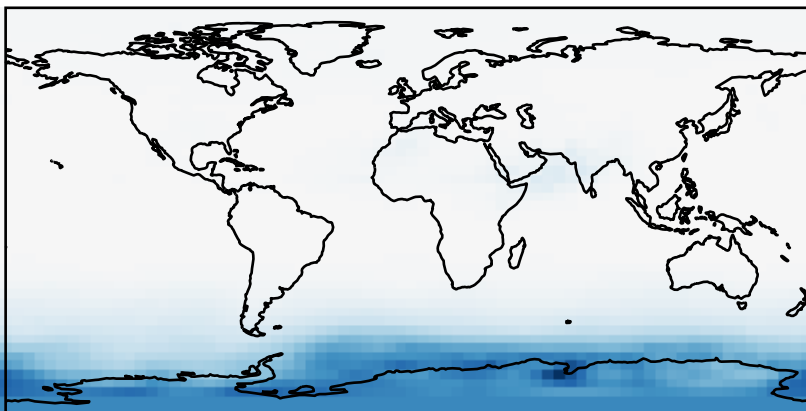
GC_12.8.0 (Ref)
4.0x5.0



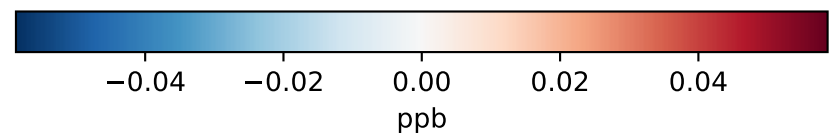
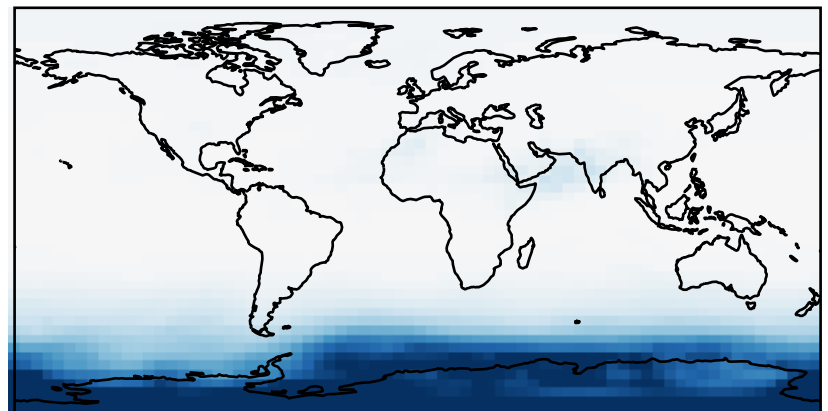
GC_12.8.0_LuoWetdep (Dev)
4.0x5.0



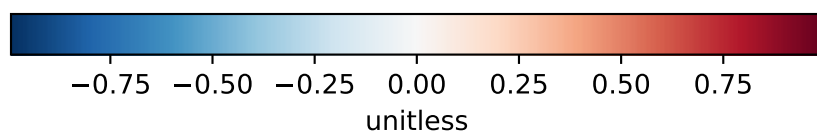
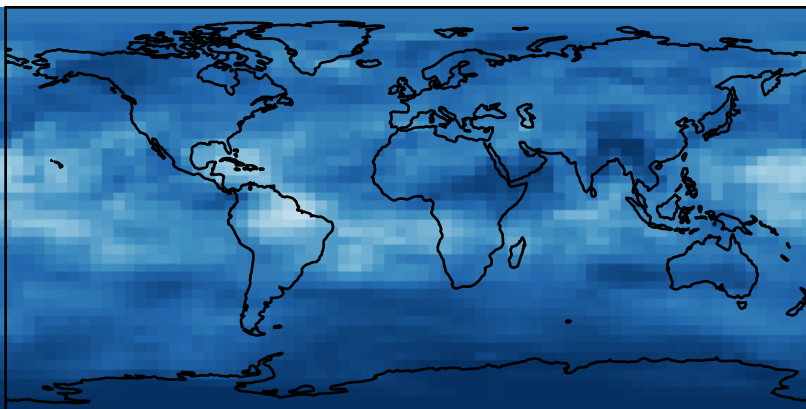
Difference
Dev - Ref, Dynamic Range



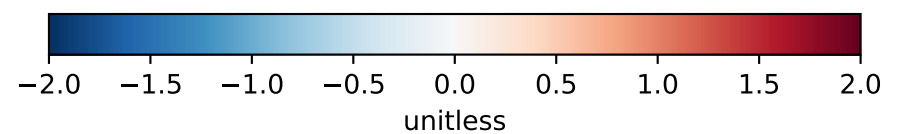
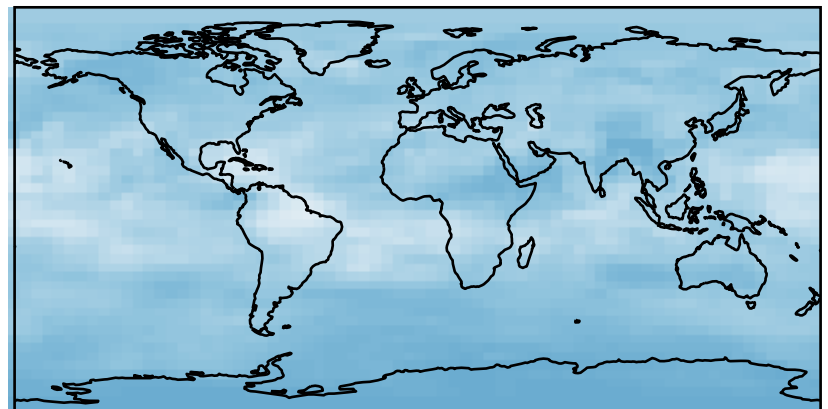
Difference
Dev - Ref, Restricted Range [5%,95%]



Fractional Difference
(Dev-Ref)/Ref, Dynamic Range

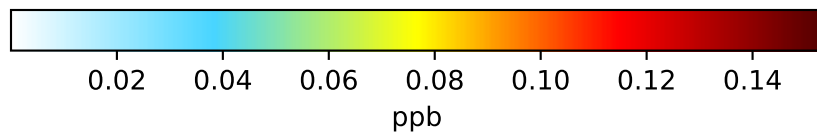
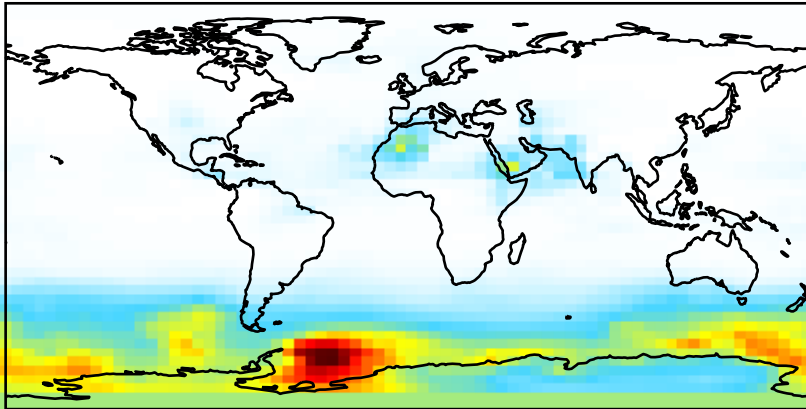


Fractional Difference
(Dev-Ref)/Ref, Fixed Range

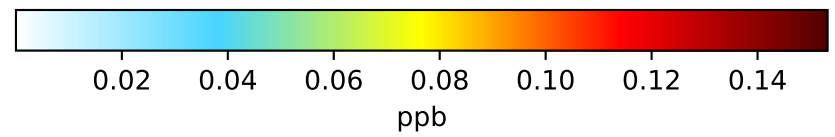
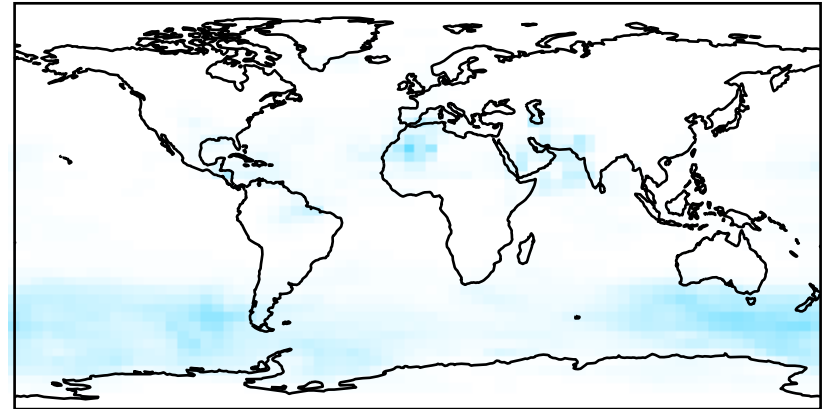


SpeciesConc_SALC

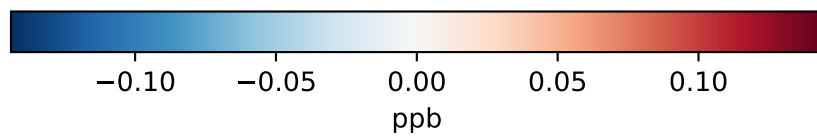
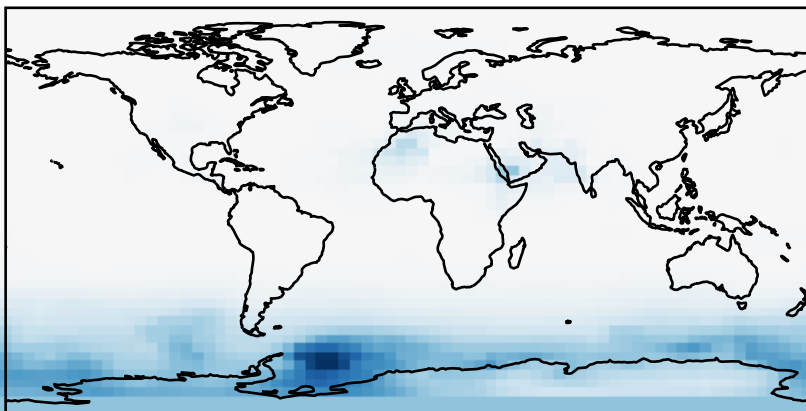
GC_12.8.0 (Ref)
4.0x5.0



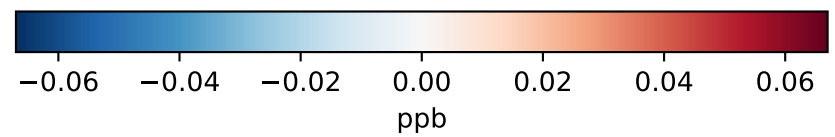
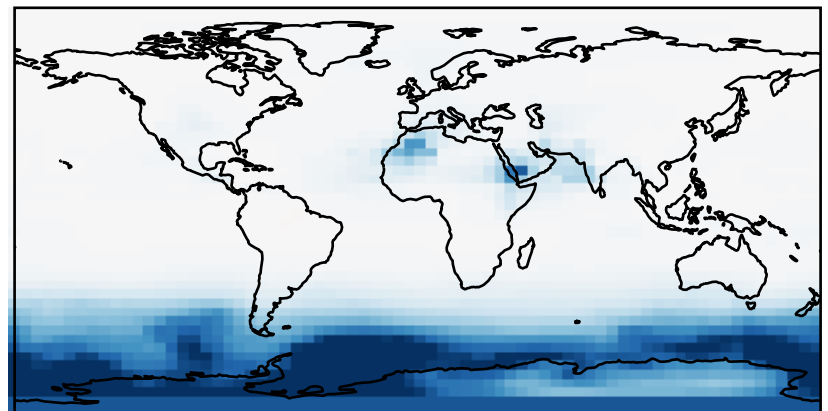
GC_12.8.0_LuoWetdep (Dev)
4.0x5.0



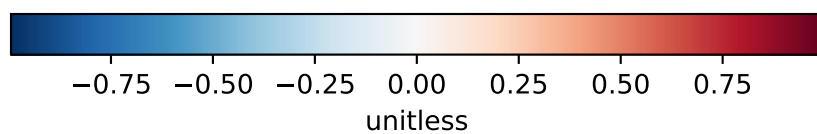
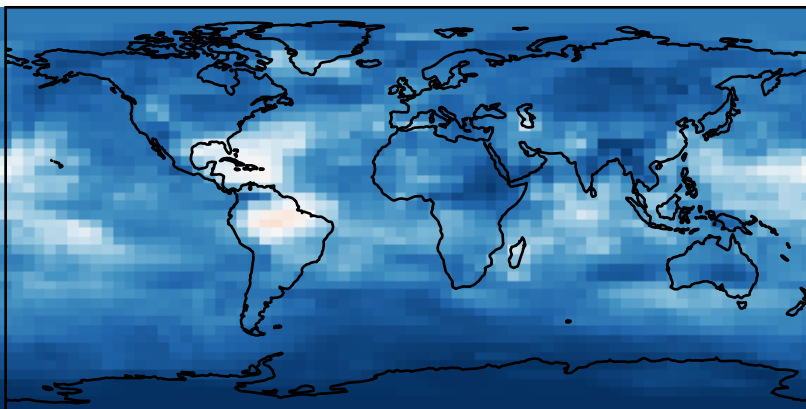
Difference
Dev - Ref, Dynamic Range



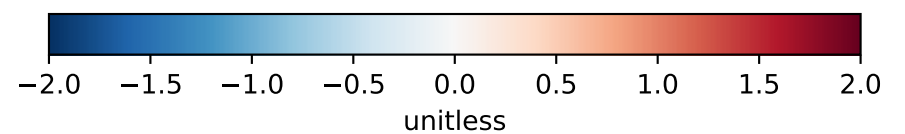
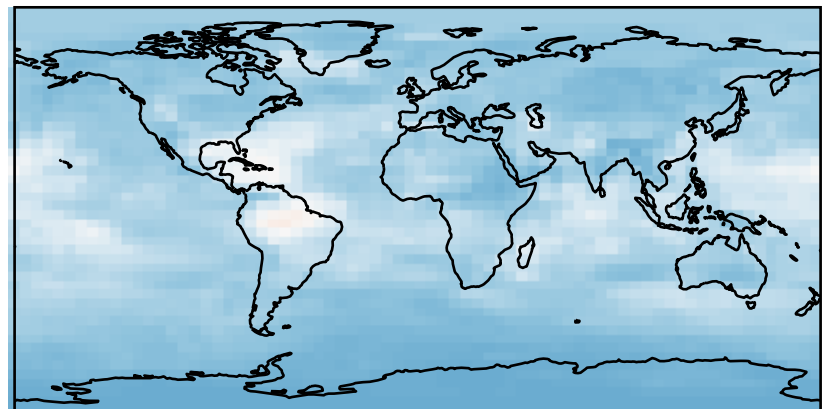
Difference
Dev - Ref, Restricted Range [5%,95%]



Fractional Difference
(Dev-Ref)/Ref, Dynamic Range

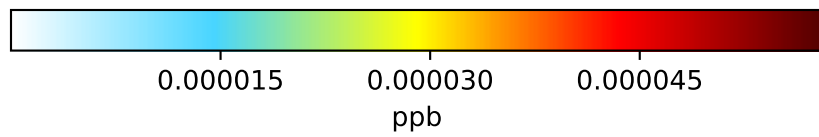
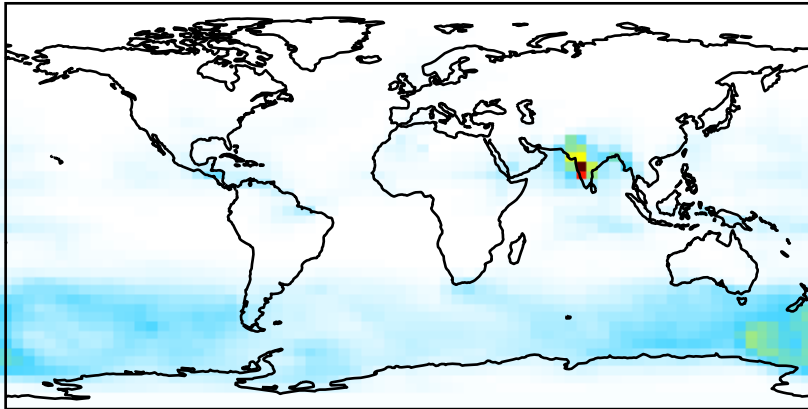


Fractional Difference
(Dev-Ref)/Ref, Fixed Range

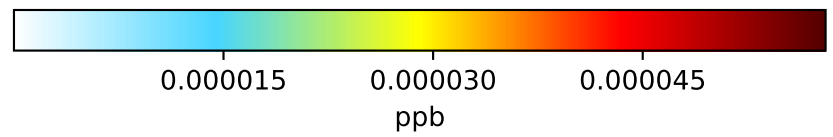
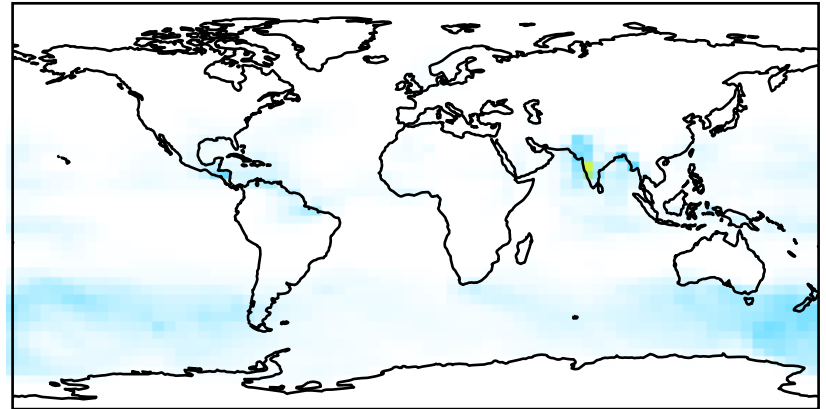


SpeciesConc_SO4s

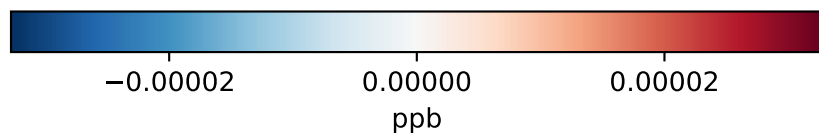
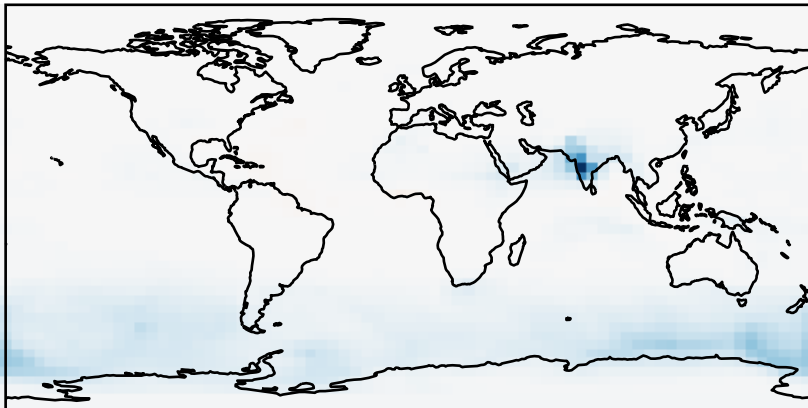
GC_12.8.0 (Ref)
4.0x5.0



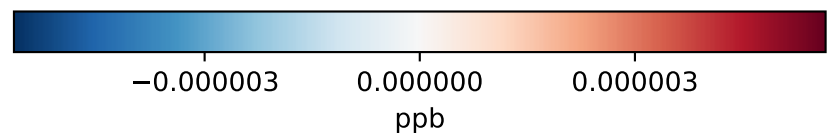
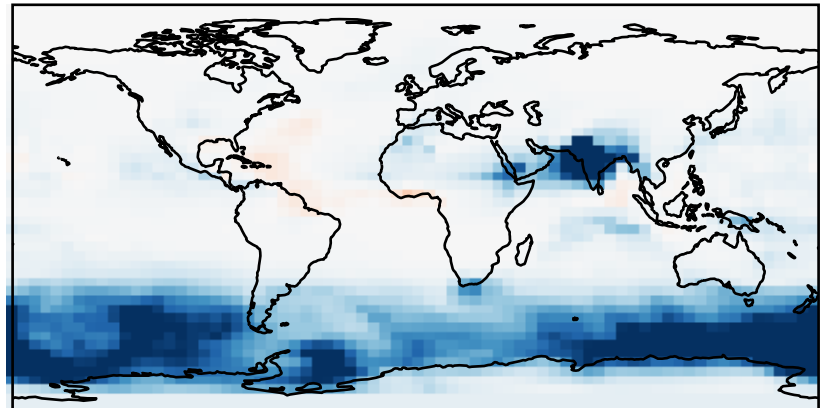
GC_12.8.0_LuoWetdep (Dev)
4.0x5.0



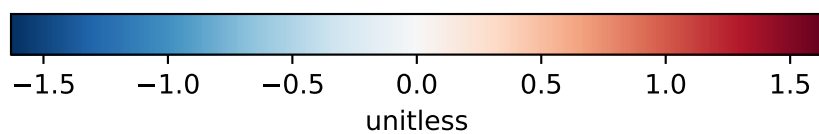
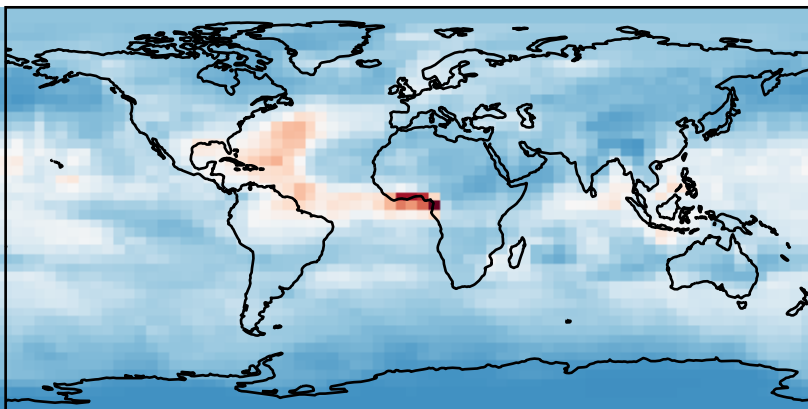
Difference
Dev - Ref, Dynamic Range



Difference
Dev - Ref, Restricted Range [5%,95%]



Fractional Difference
(Dev-Ref)/Ref, Dynamic Range



Fractional Difference
(Dev-Ref)/Ref, Fixed Range

