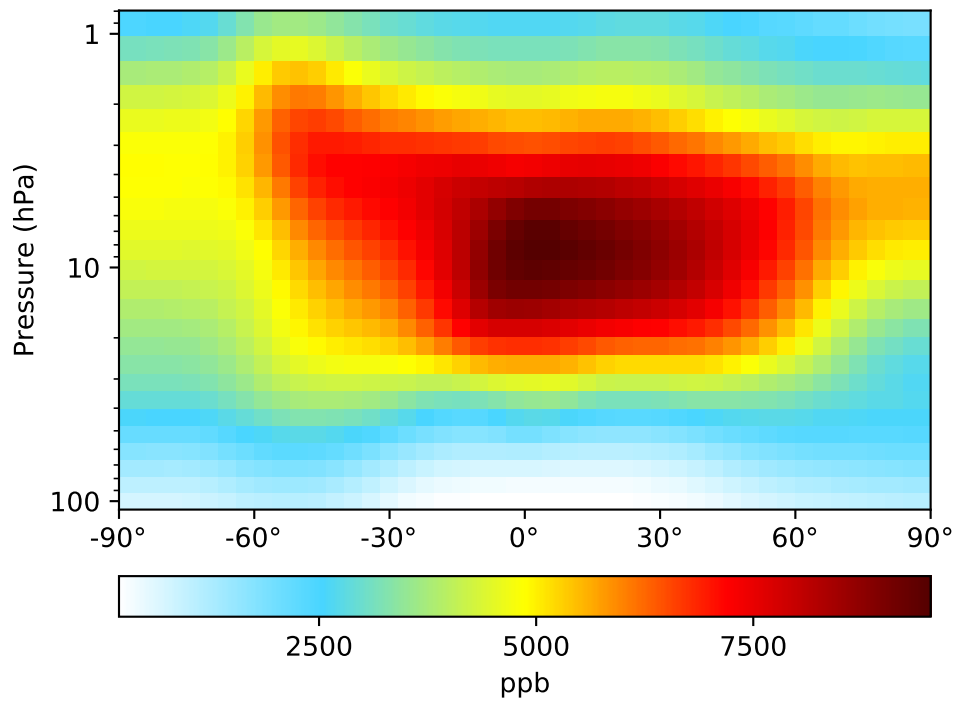
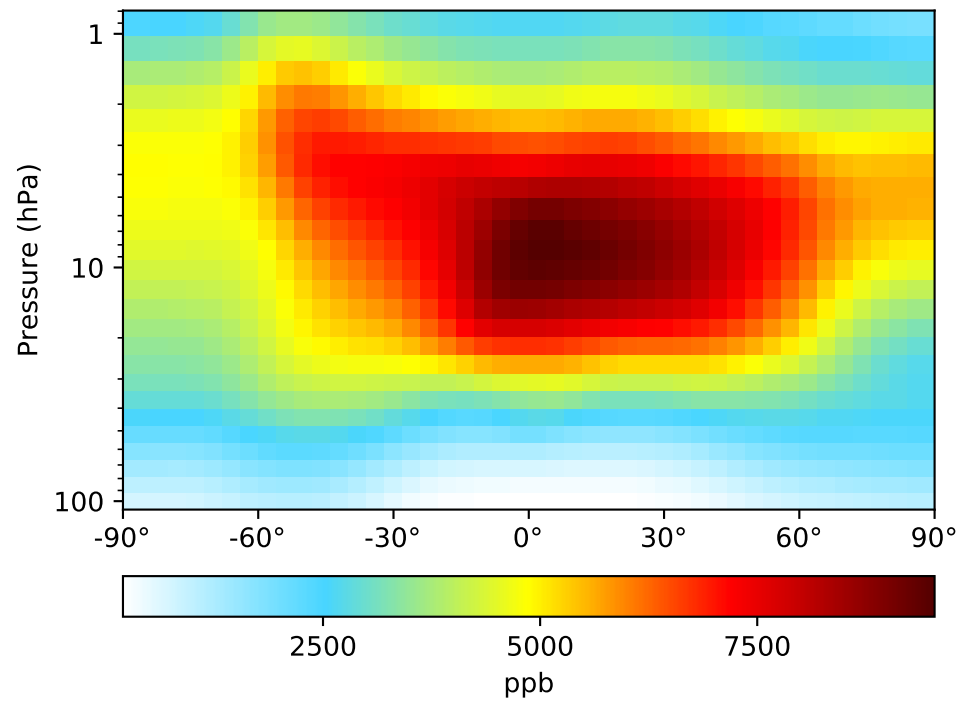


SpeciesConc_O3, Zonal Mean

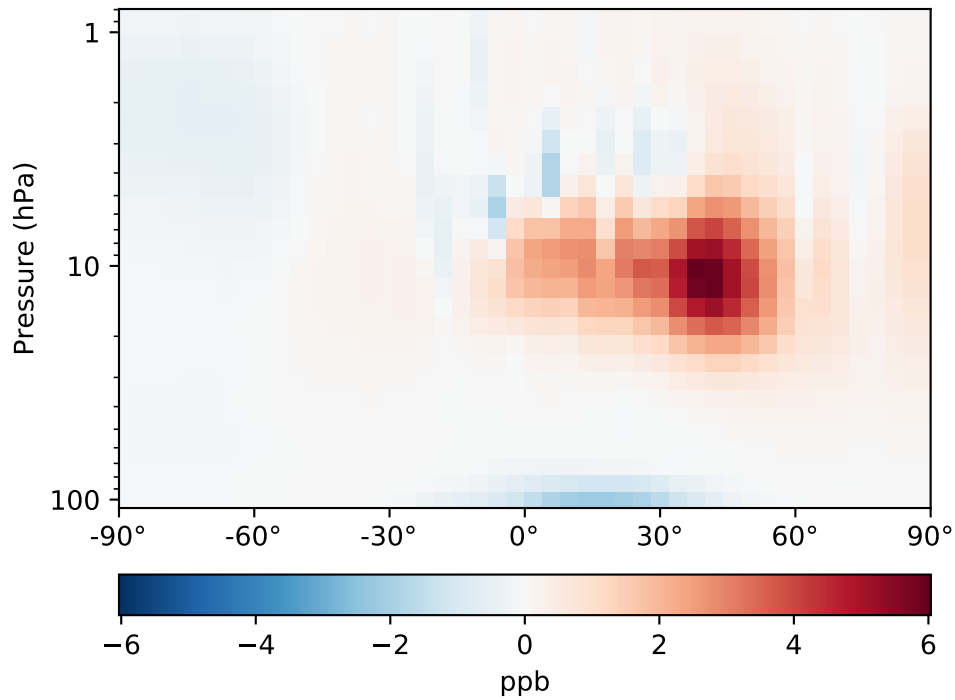
GC_12.8.0 (Ref)
4.0x5.0



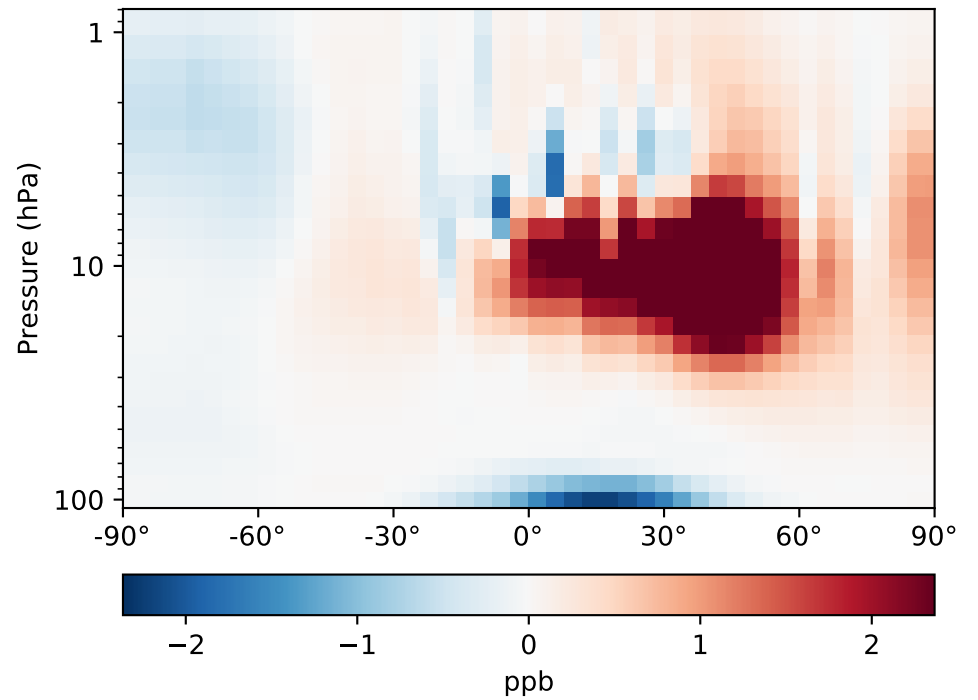
GC_12.8.0_LuoWetdep (Dev)
4.0x5.0



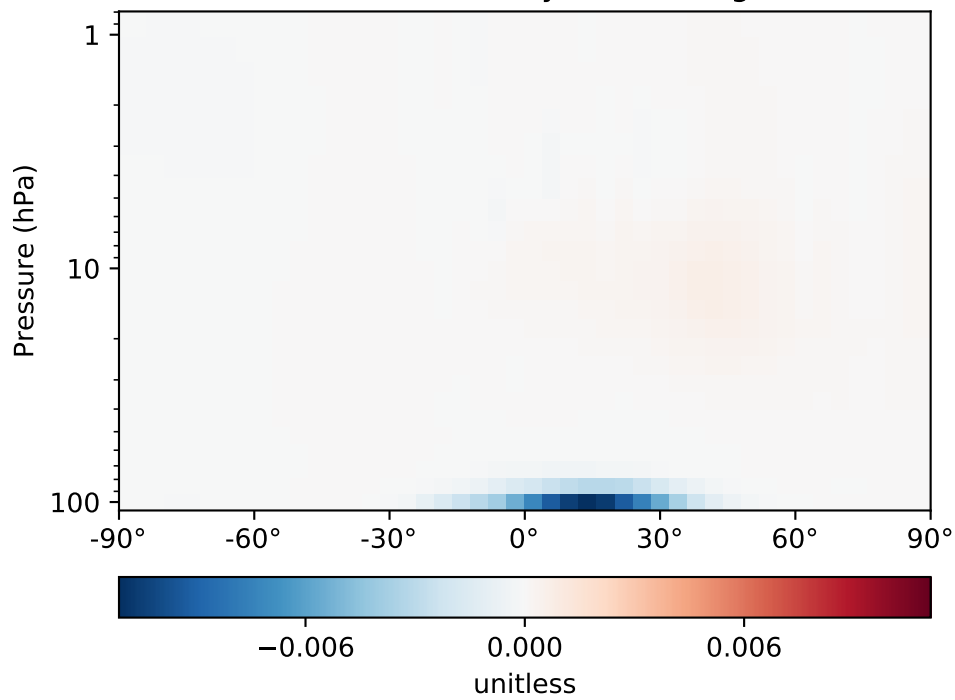
Difference
Dev - Ref, Dynamic Range



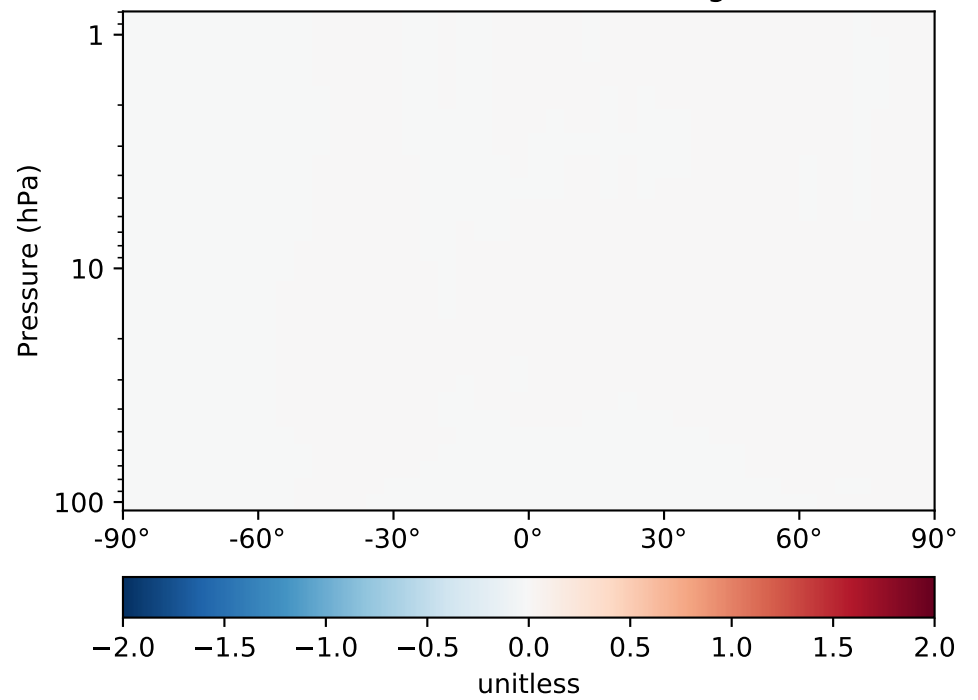
Difference
Dev - Ref, Restricted Range [5%,95%]



Fractional Difference
(Dev-Ref)/Ref, Dynamic Range

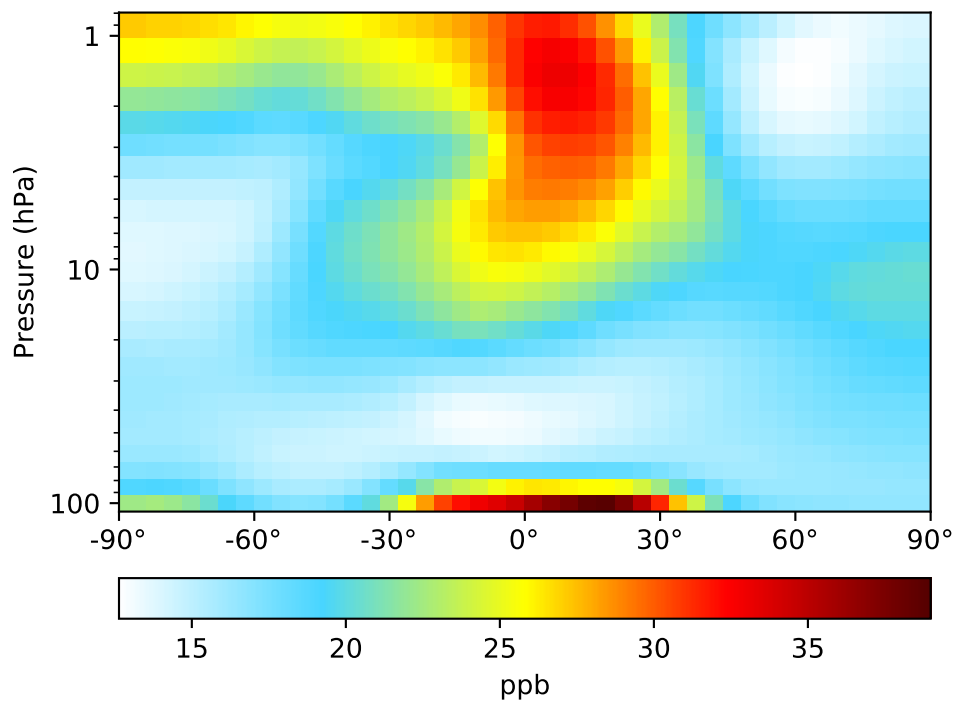


Fractional Difference
(Dev-Ref)/Ref, Fixed Range

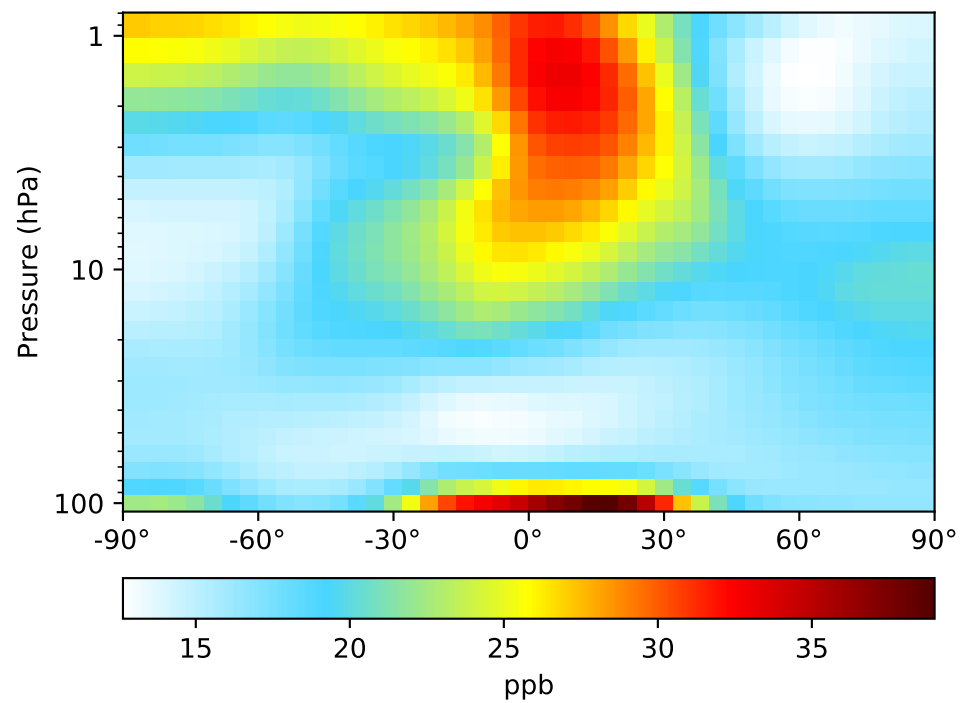


SpeciesConc_CO, Zonal Mean

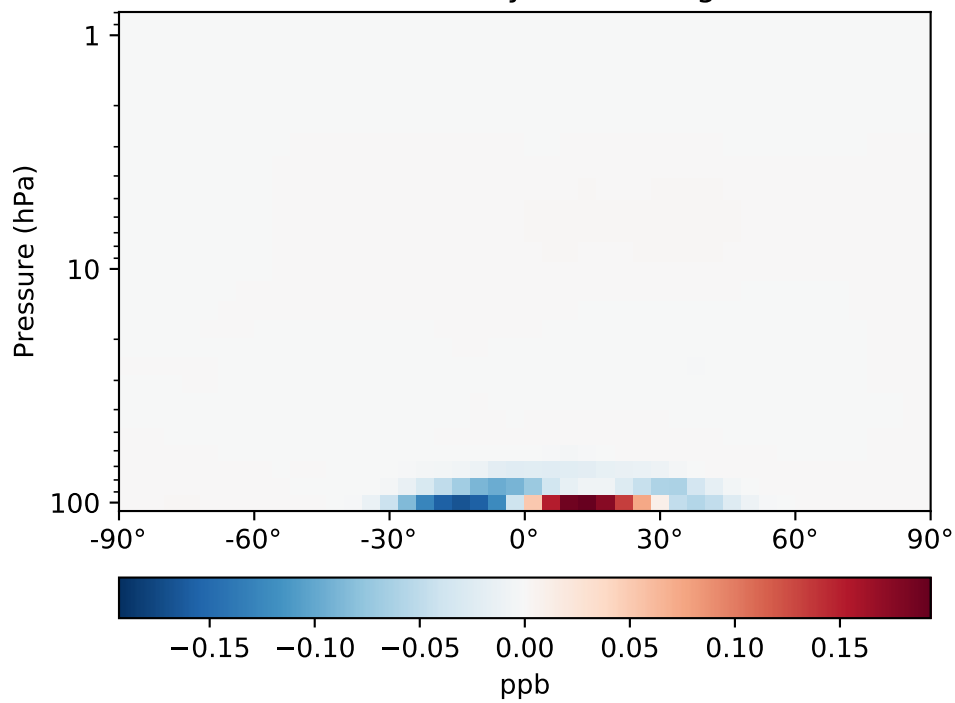
GC_12.8.0 (Ref)
4.0x5.0



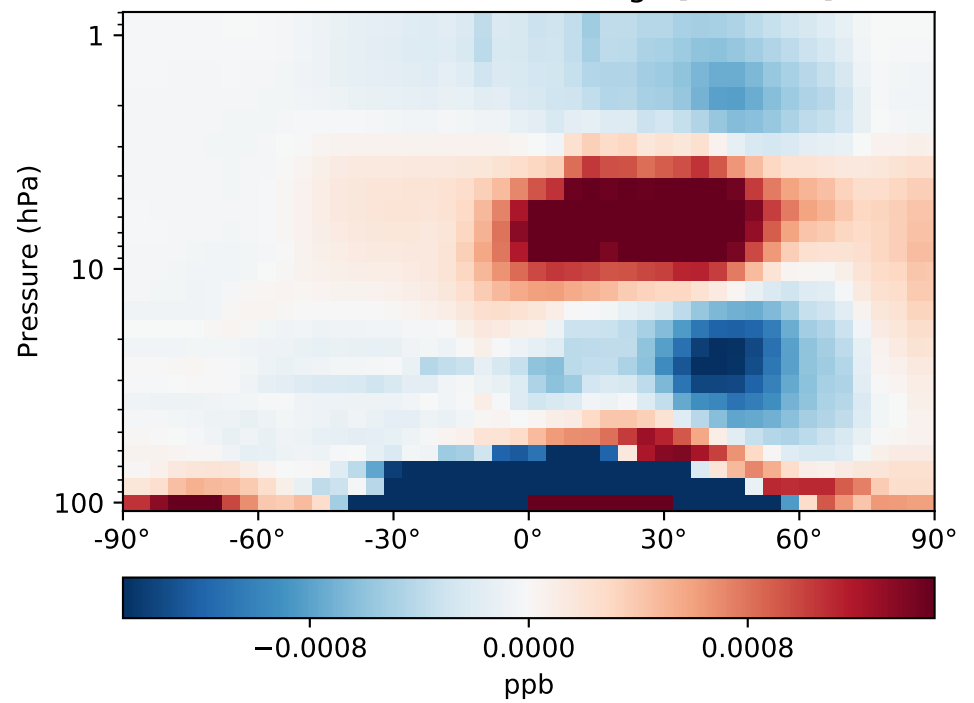
GC_12.8.0_LuoWetdep (Dev)
4.0x5.0



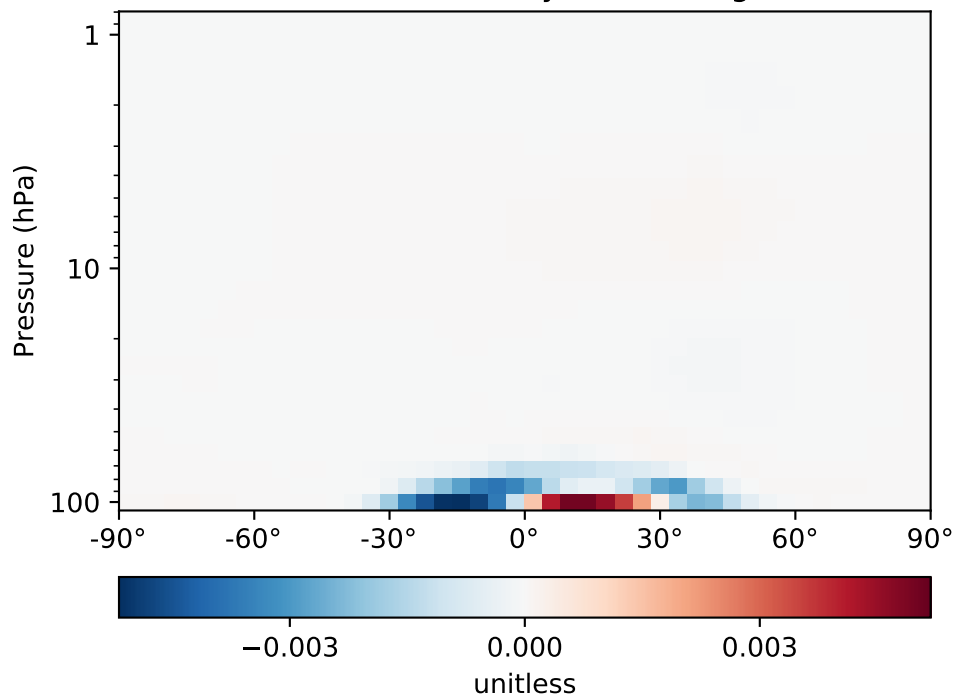
Difference
Dev - Ref, Dynamic Range



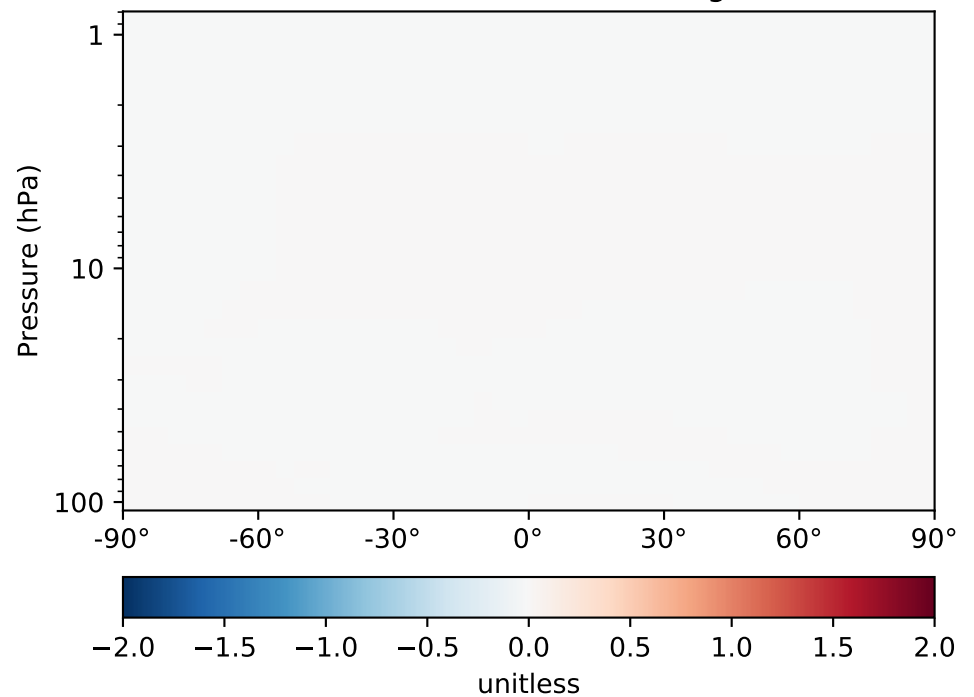
Difference
Dev - Ref, Restricted Range [5%,95%]



Fractional Difference
(Dev-Ref)/Ref, Dynamic Range

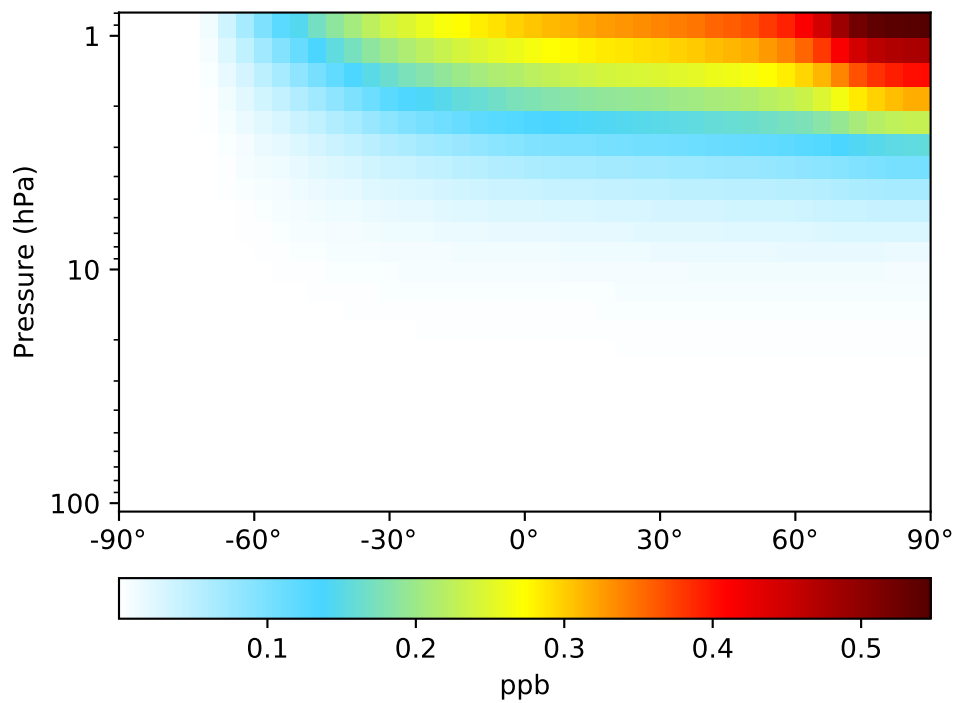


Fractional Difference
(Dev-Ref)/Ref, Fixed Range

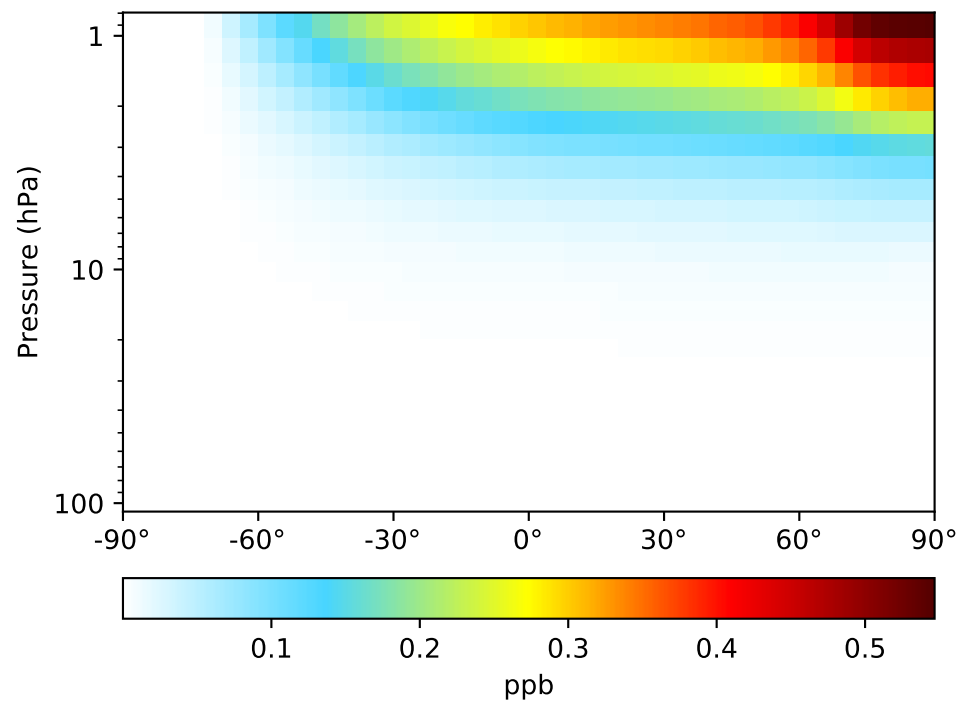


SpeciesConc_OH, Zonal Mean

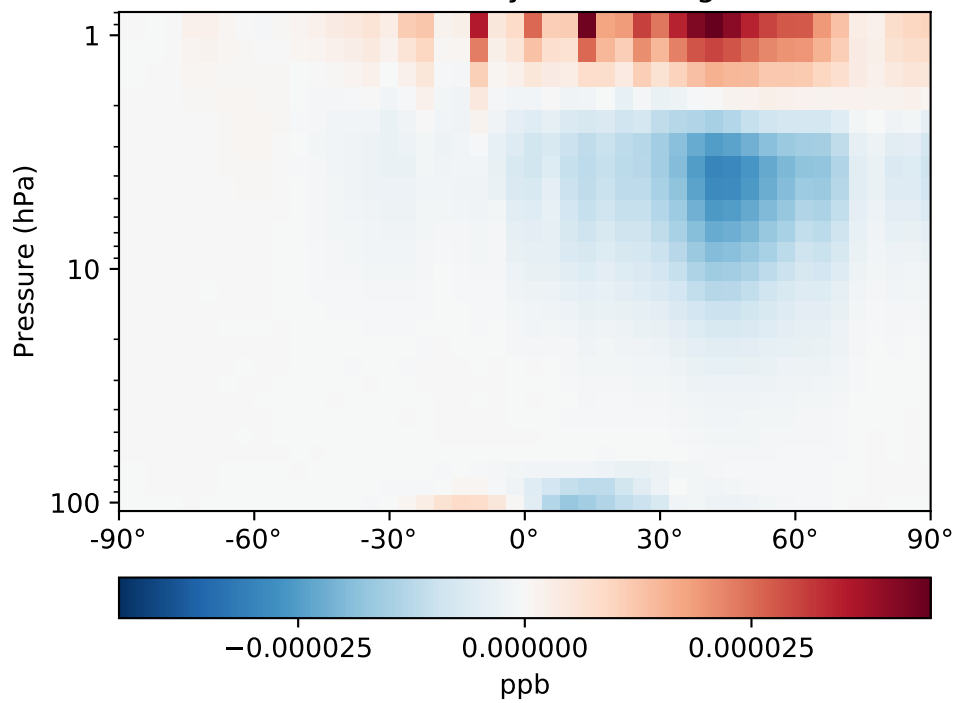
GC_12.8.0 (Ref)
4.0x5.0



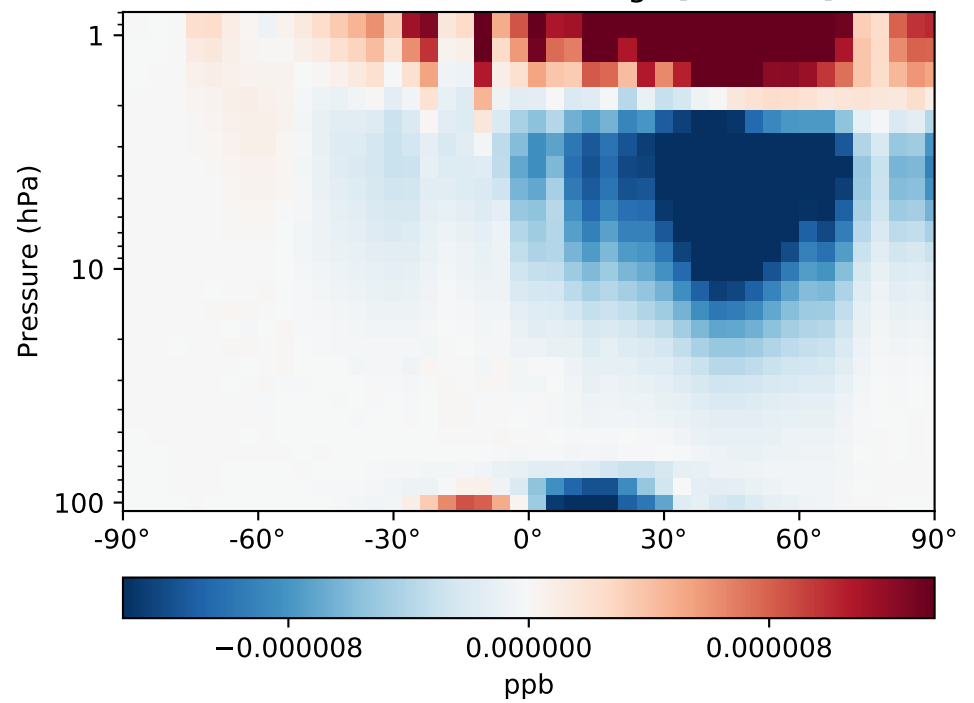
GC_12.8.0_LuoWetdep (Dev)
4.0x5.0



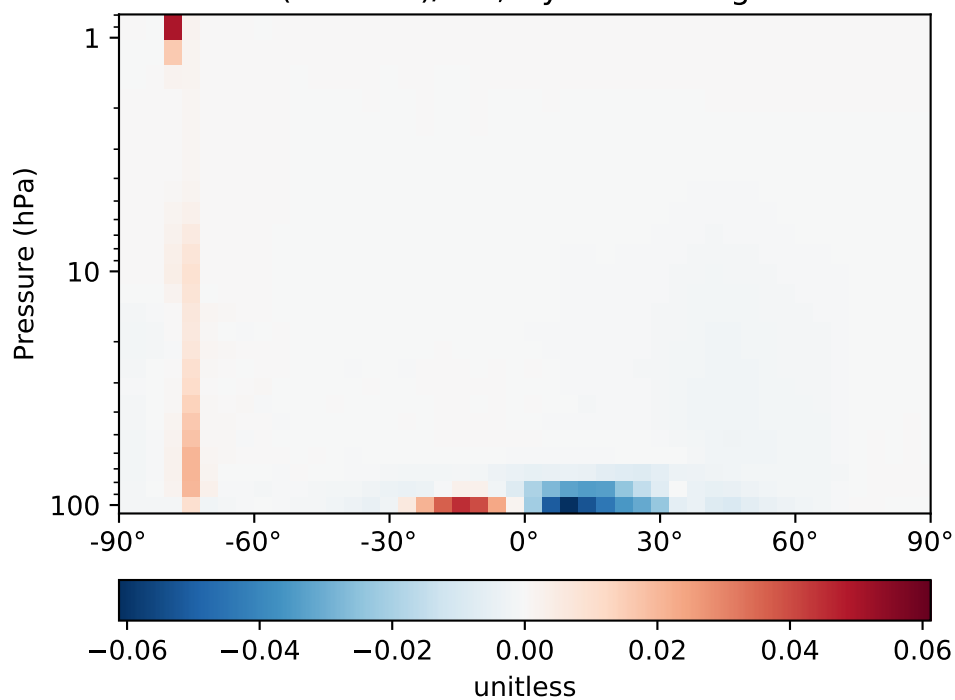
Difference
Dev - Ref, Dynamic Range



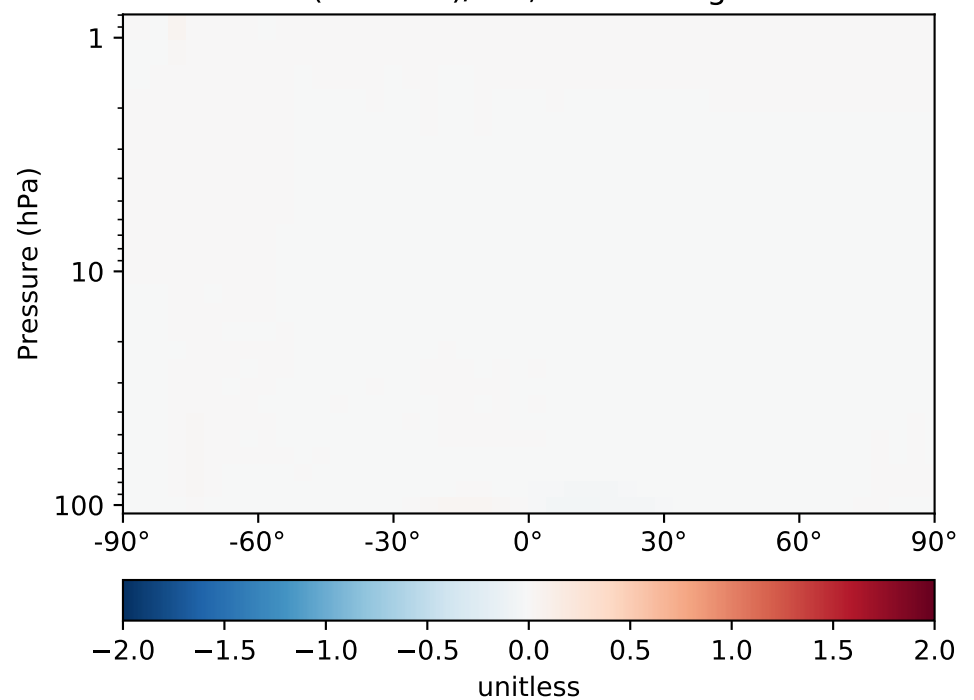
Difference
Dev - Ref, Restricted Range [5%,95%]



Fractional Difference
(Dev-Ref)/Ref, Dynamic Range

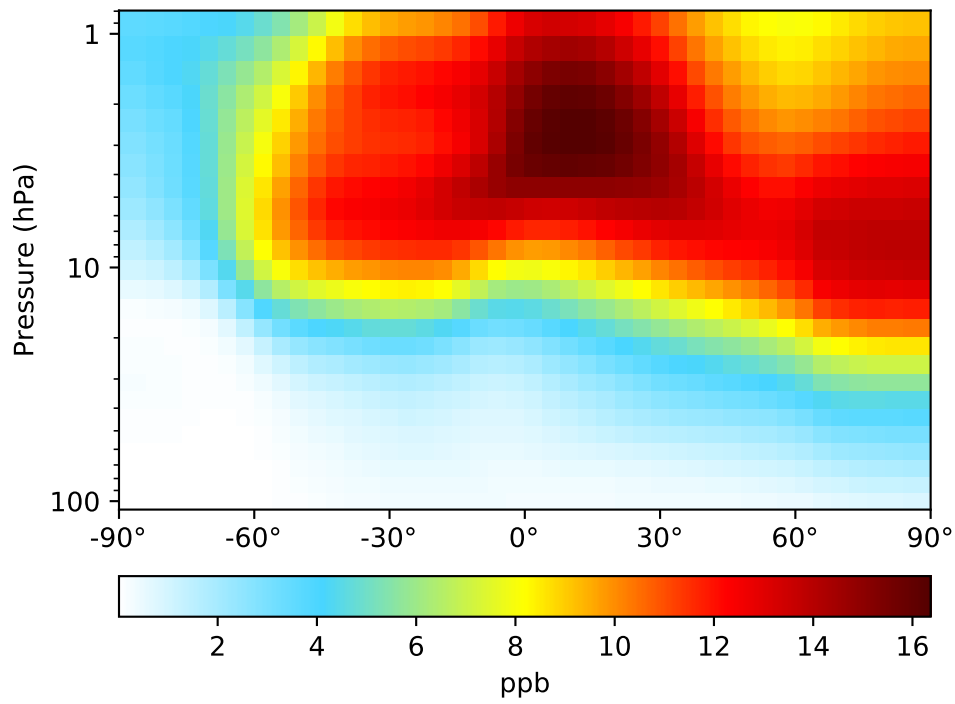


Fractional Difference
(Dev-Ref)/Ref, Fixed Range

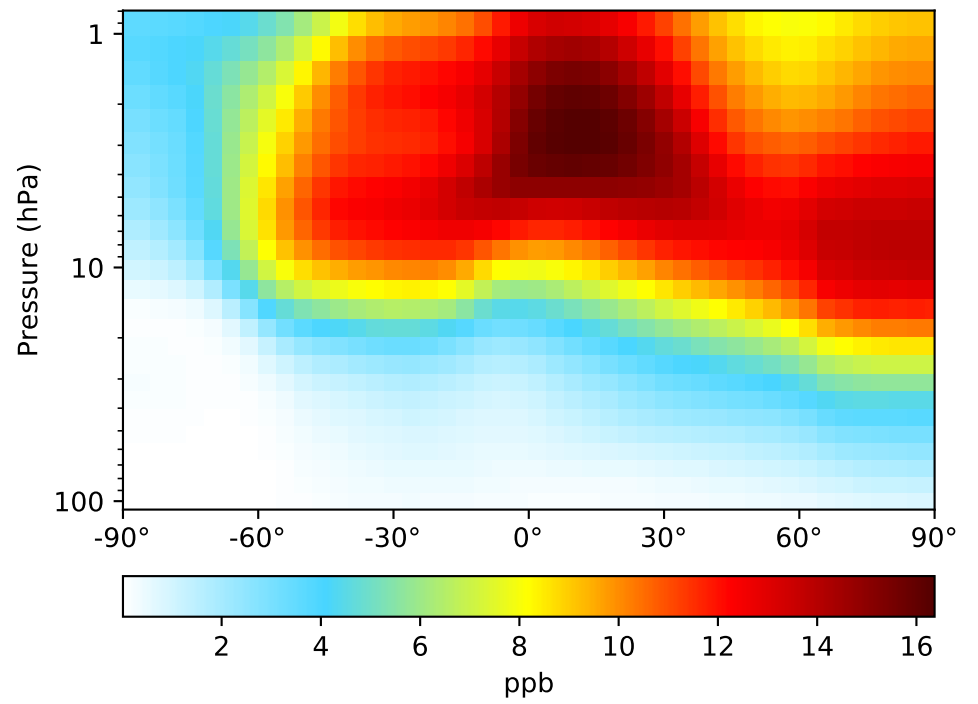


SpeciesConc_NOx, Zonal Mean

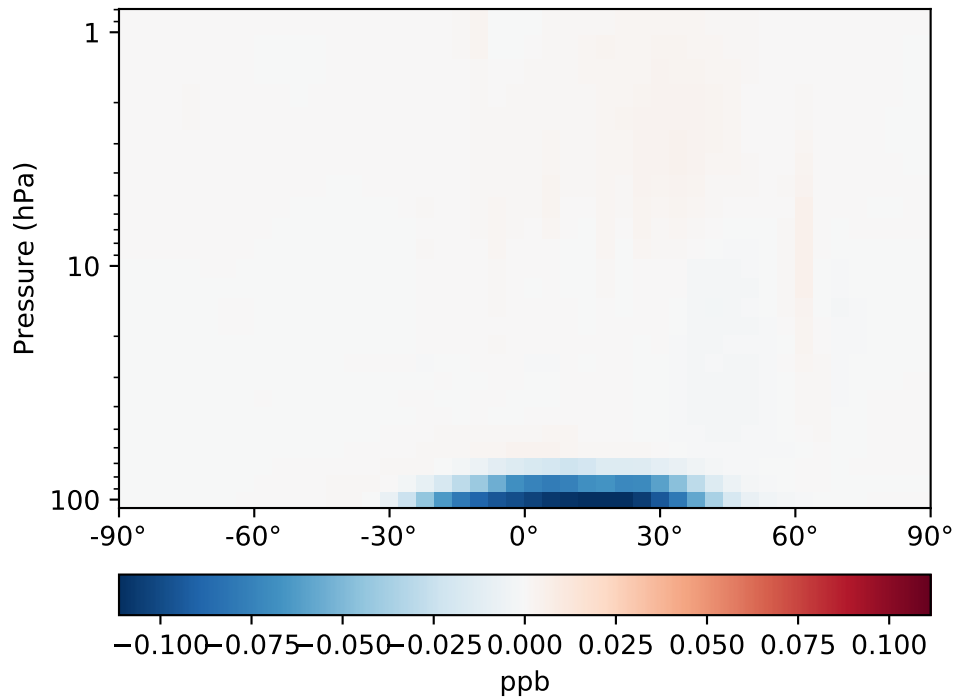
GC_12.8.0 (Ref)
4.0x5.0



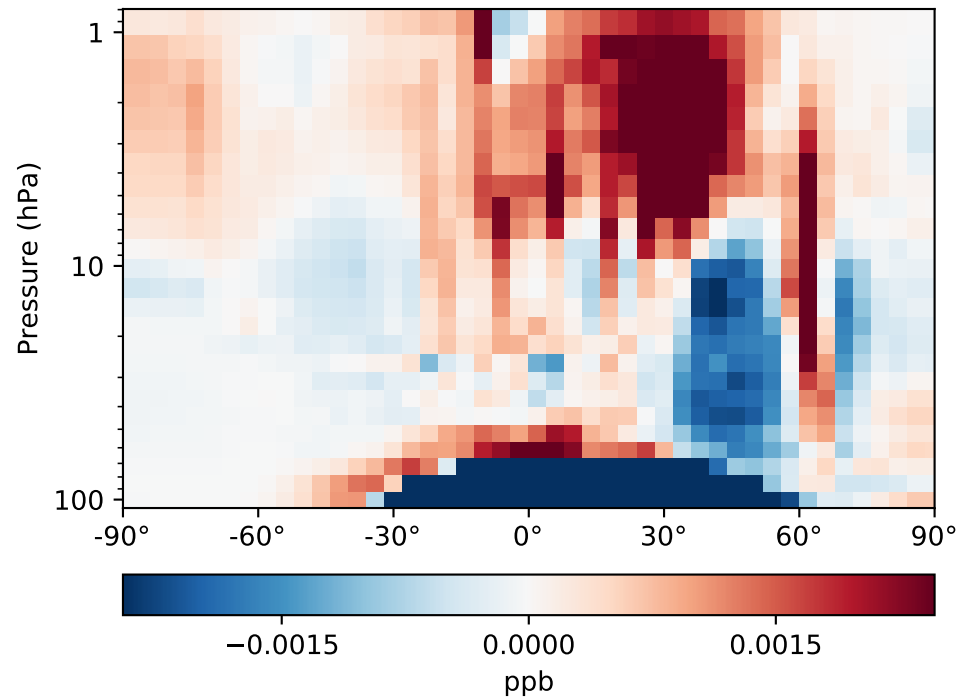
GC_12.8.0_LuoWetdep (Dev)
4.0x5.0



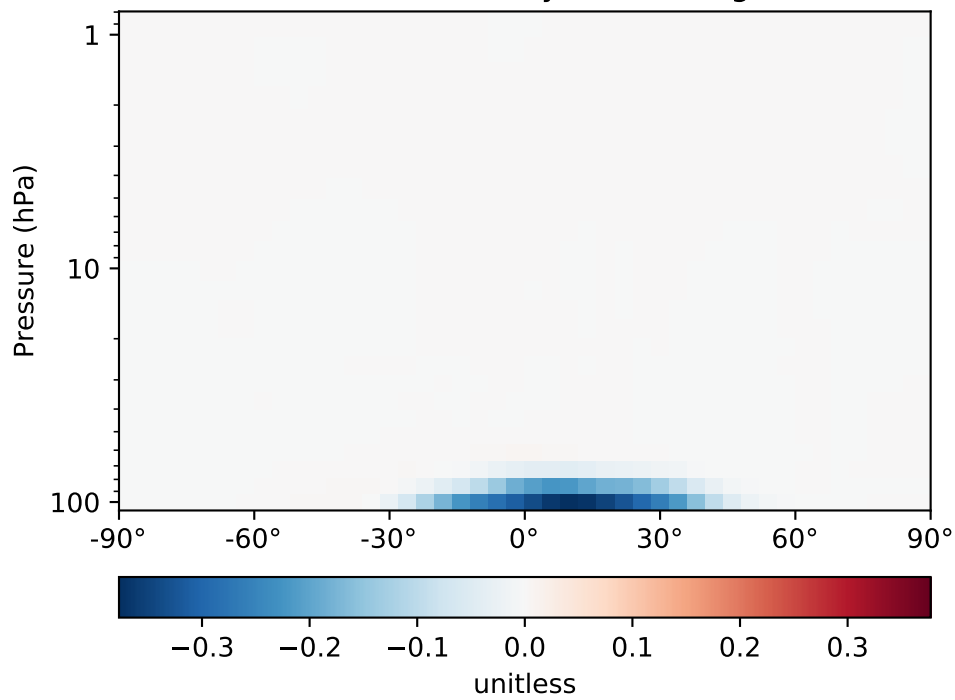
Difference
Dev - Ref, Dynamic Range



Difference
Dev - Ref, Restricted Range [5%,95%]



Fractional Difference
(Dev-Ref)/Ref, Dynamic Range



Fractional Difference
(Dev-Ref)/Ref, Fixed Range

