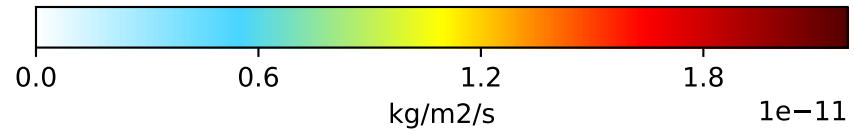
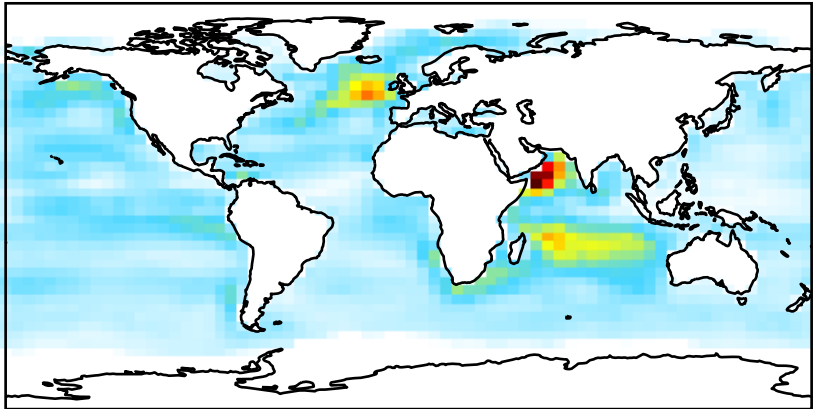
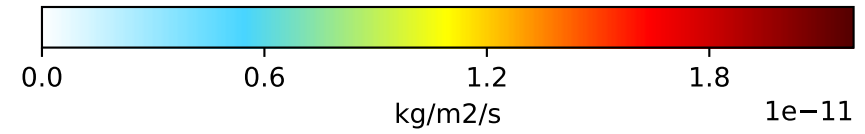
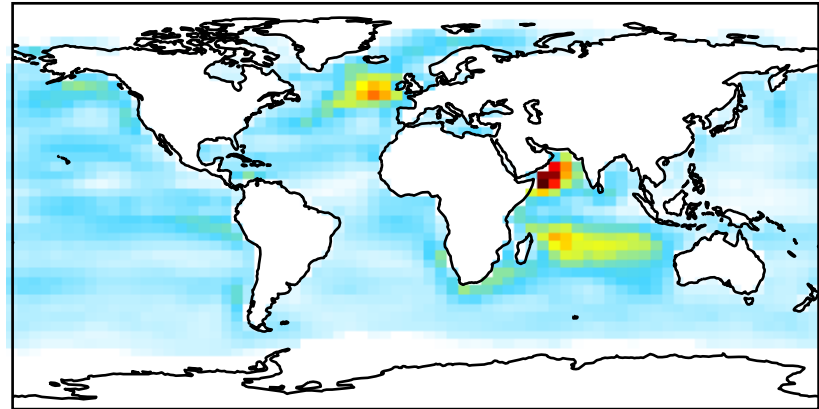


EmisDMS_Ocean

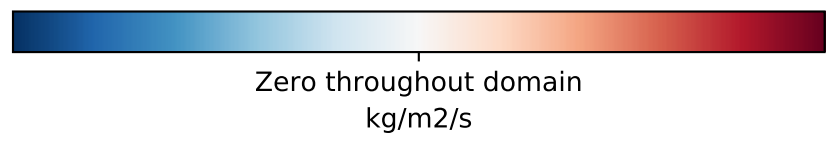
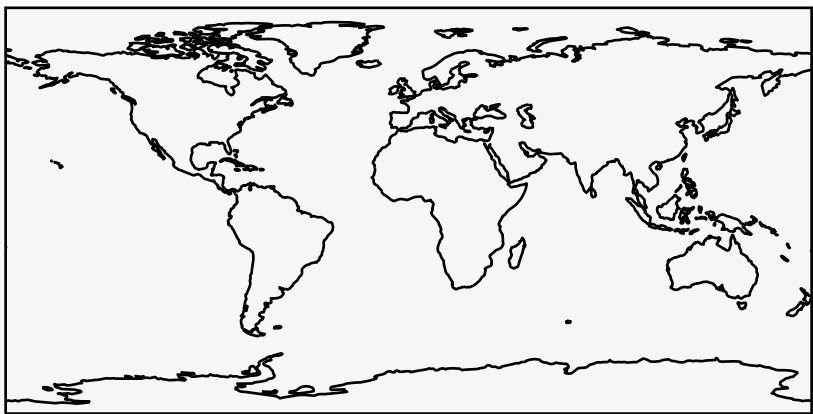
GC_12.8.0 (Ref)
4.0x5.0



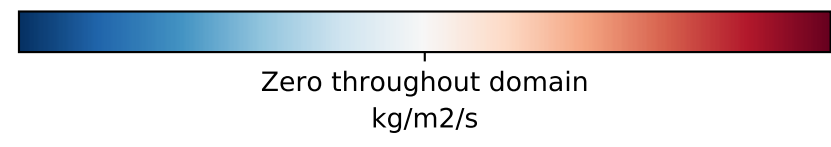
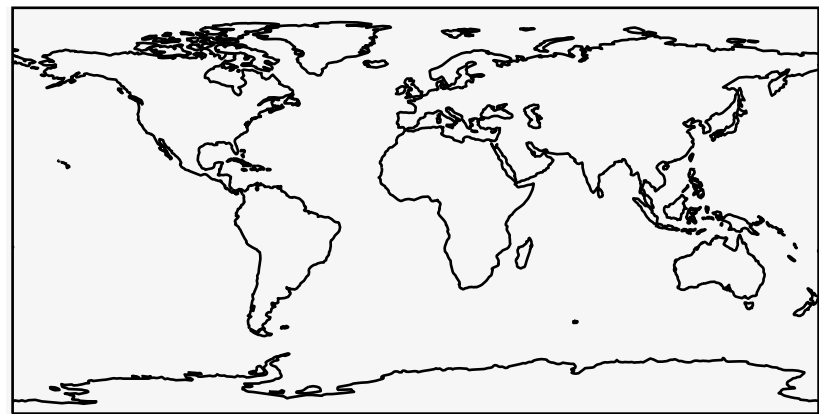
GC_12.8.0_LuoWetdep (Dev)
4.0x5.0



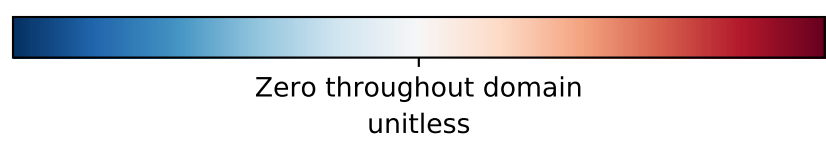
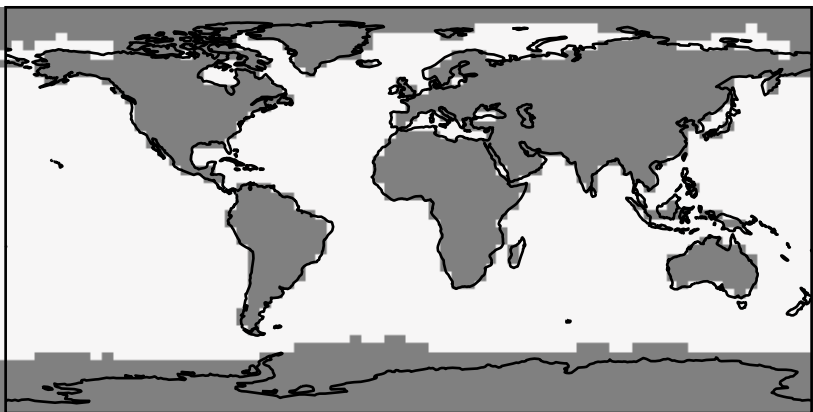
Difference
Dev - Ref, Dynamic Range



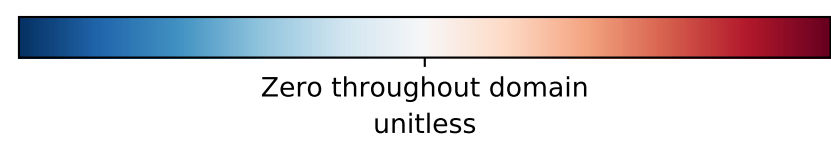
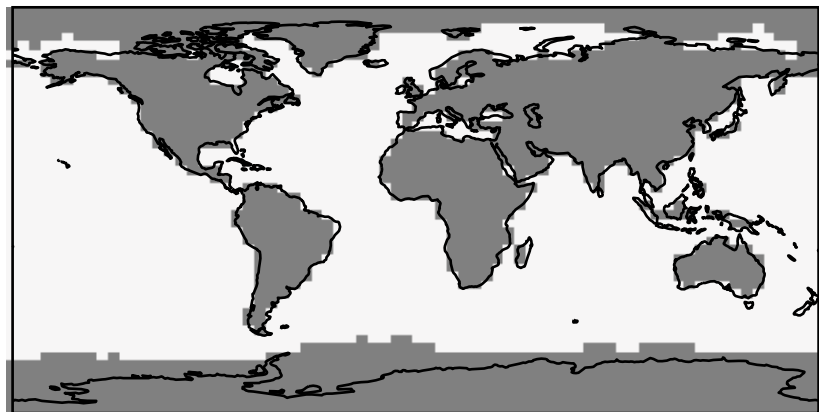
Difference
Dev - Ref, Restricted Range [5%,95%]



Fractional Difference
(Dev-Ref)/Ref, Dynamic Range

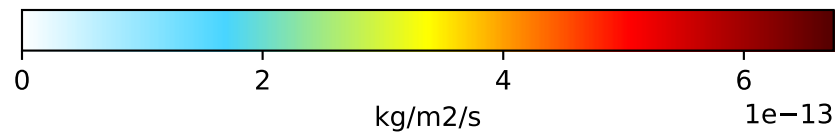
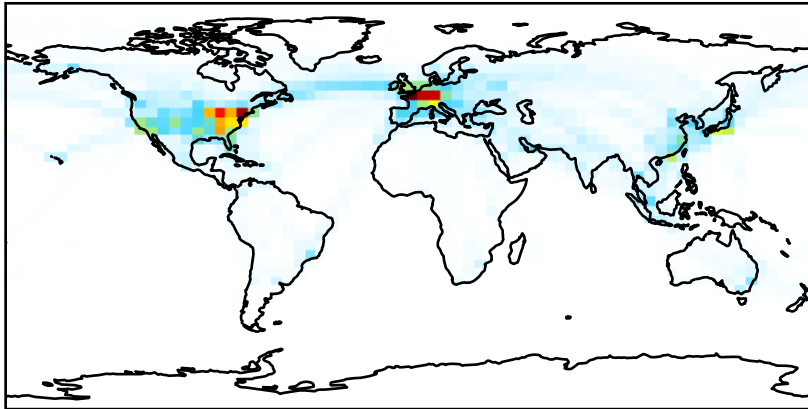


Fractional Difference
(Dev-Ref)/Ref, Fixed Range

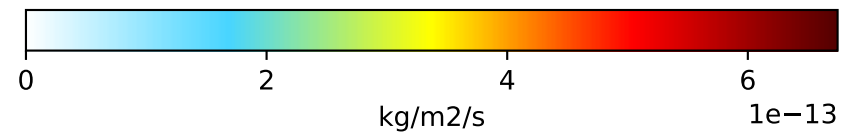
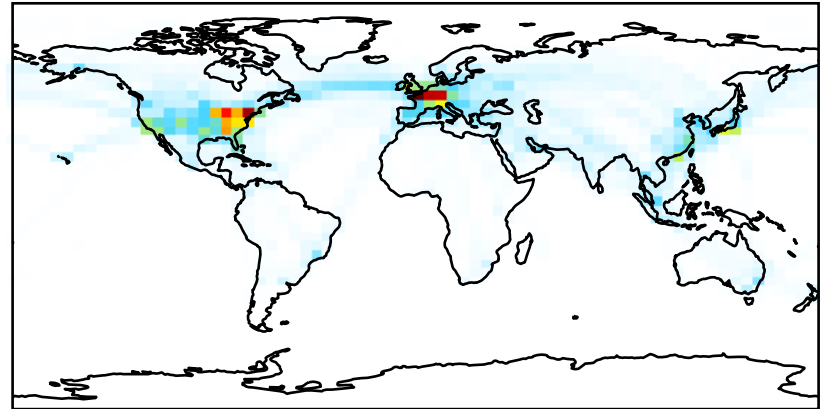


EmisSO2_Aircraft

GC_12.8.0 (Ref)
4.0x5.0



GC_12.8.0_LuoWetdep (Dev)
4.0x5.0



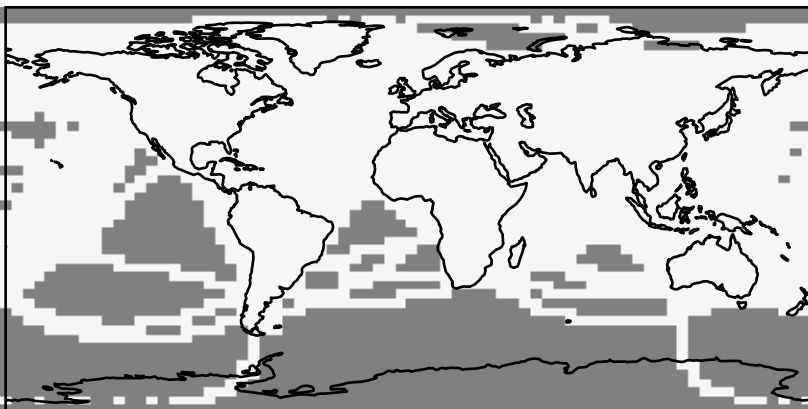
Difference
Dev - Ref, Dynamic Range



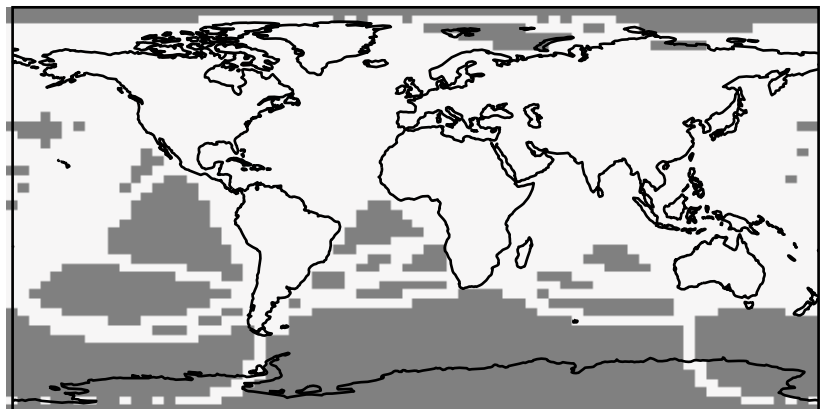
Difference
Dev - Ref, Restricted Range [5%,95%]



Fractional Difference
(Dev-Ref)/Ref, Dynamic Range

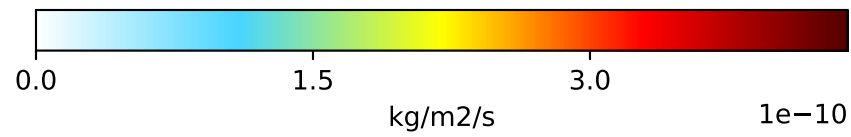
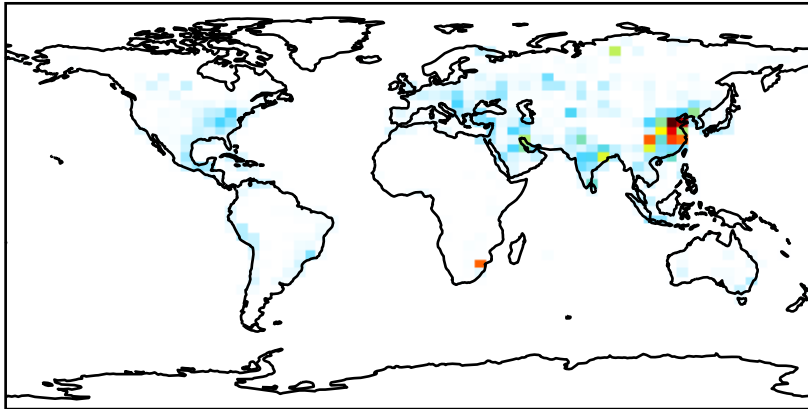


Fractional Difference
(Dev-Ref)/Ref, Fixed Range

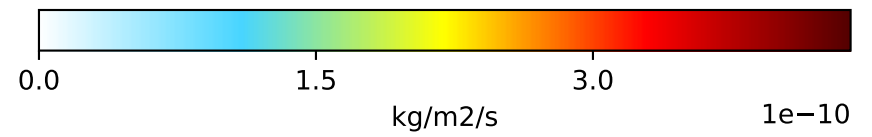
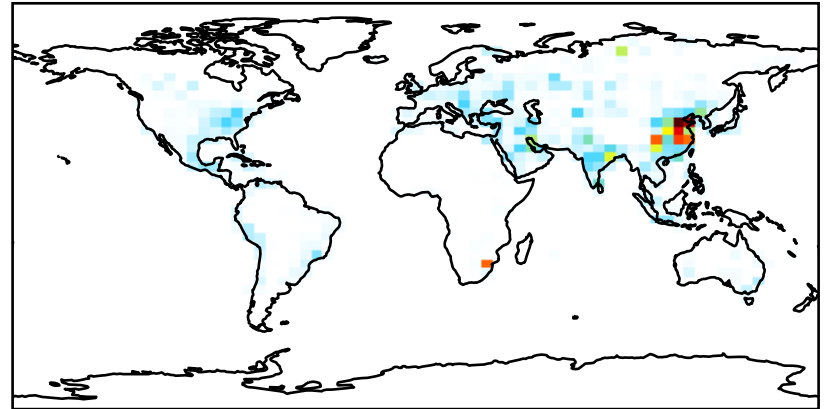


EmisSO2_Anthro

GC_12.8.0 (Ref)
4.0x5.0



GC_12.8.0_LuoWetdep (Dev)
4.0x5.0



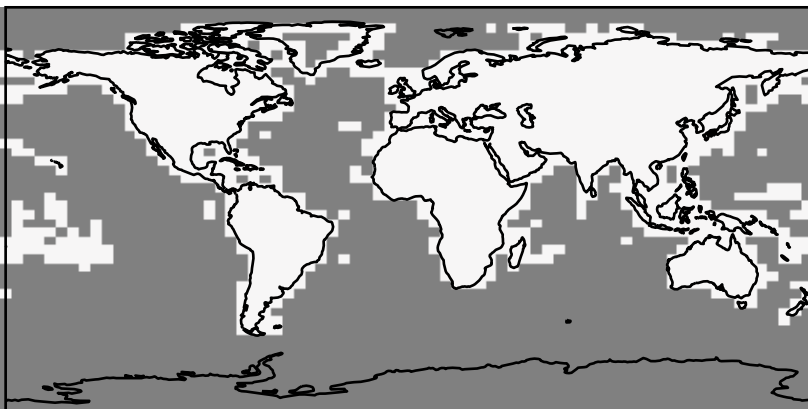
Difference
Dev - Ref, Dynamic Range



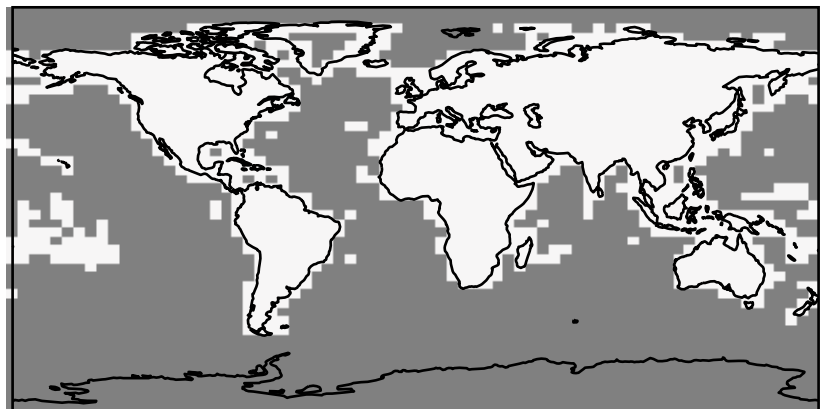
Difference
Dev - Ref, Restricted Range [5%,95%]



Fractional Difference
(Dev-Ref)/Ref, Dynamic Range

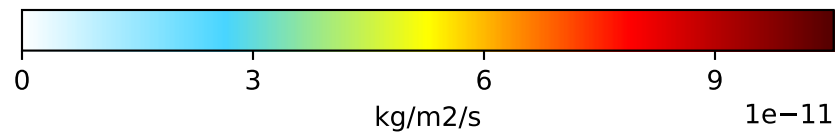
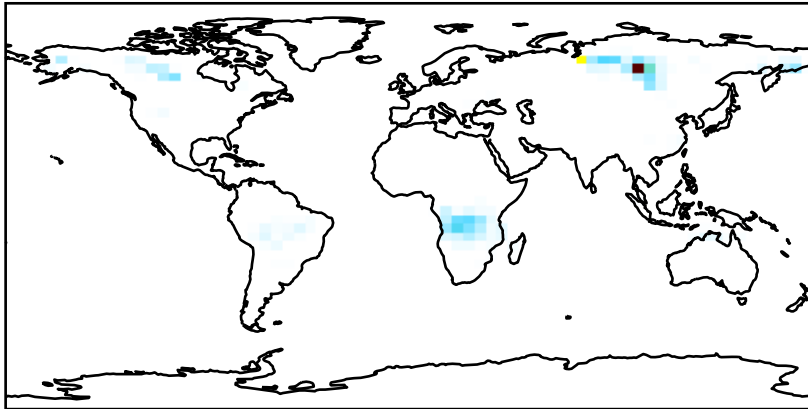


Fractional Difference
(Dev-Ref)/Ref, Fixed Range

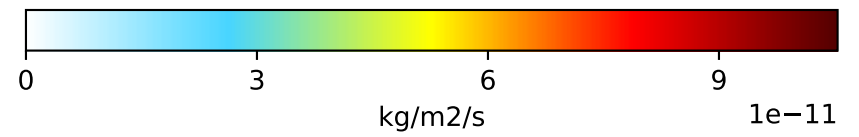
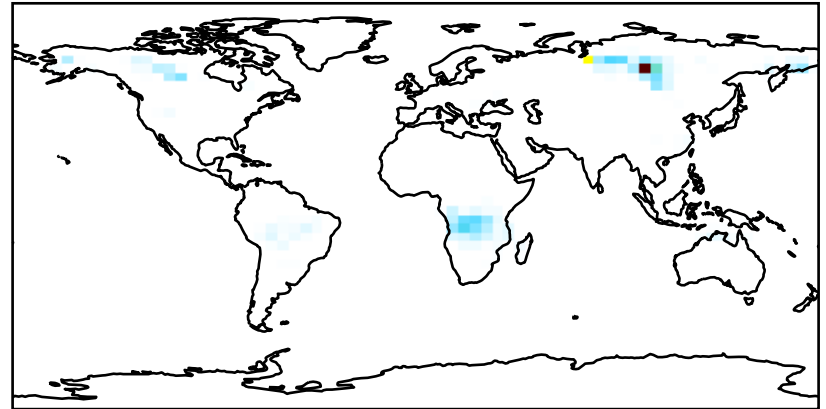


EmisSO2_BioBurn

GC_12.8.0 (Ref)
4.0x5.0



GC_12.8.0_LuoWetdep (Dev)
4.0x5.0



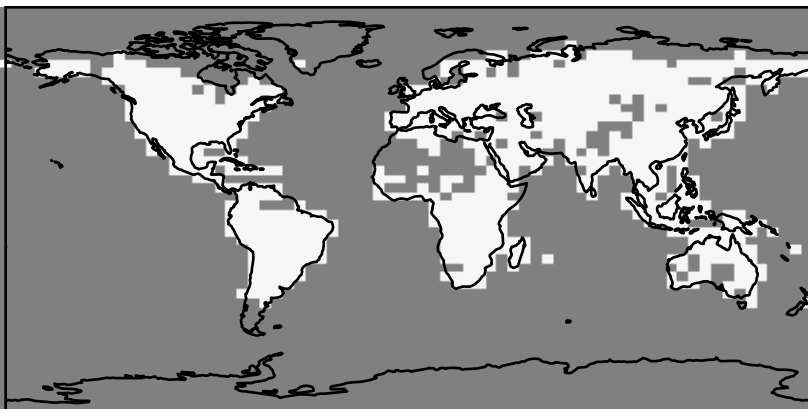
Difference
Dev - Ref, Dynamic Range



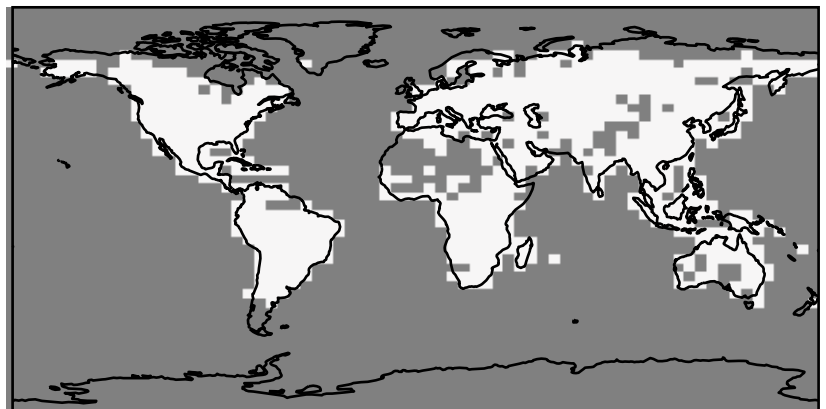
Difference
Dev - Ref, Restricted Range [5%,95%]



Fractional Difference
(Dev-Ref)/Ref, Dynamic Range

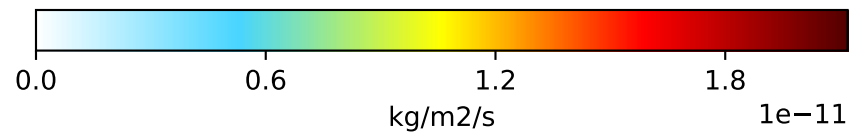
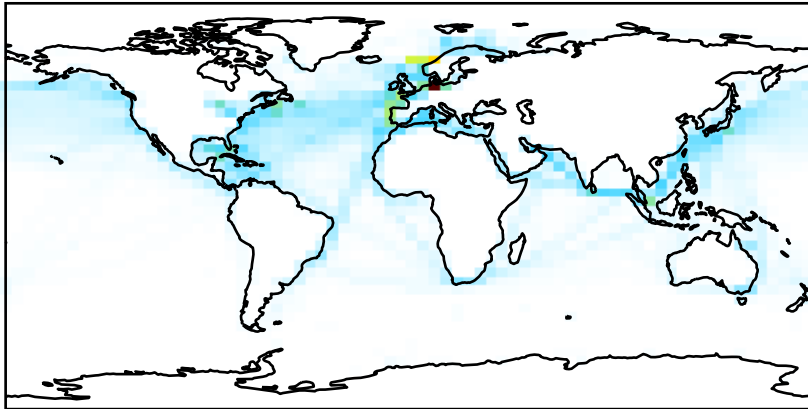


Fractional Difference
(Dev-Ref)/Ref, Fixed Range

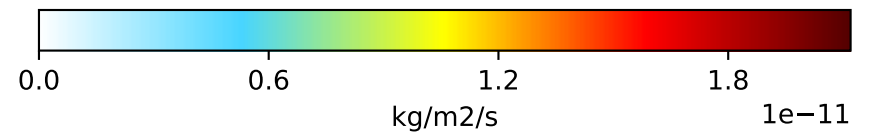
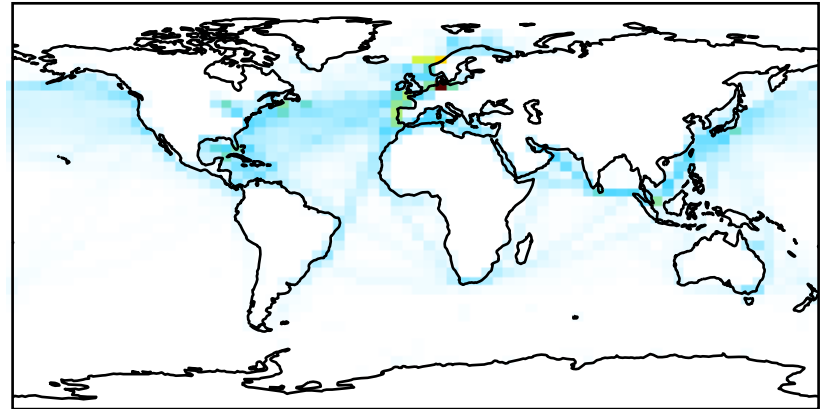


EmisSO2_Ship

GC_12.8.0 (Ref)
4.0x5.0



GC_12.8.0_LuoWetdep (Dev)
4.0x5.0



Difference
Dev - Ref, Dynamic Range



Difference
Dev - Ref, Restricted Range [5%,95%]



Fractional Difference
(Dev-Ref)/Ref, Dynamic Range

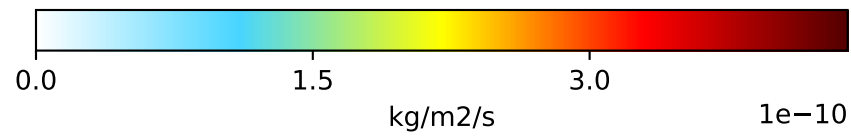
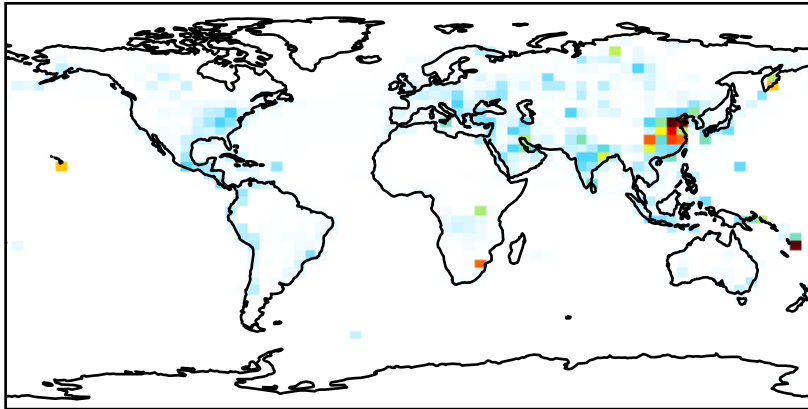


Fractional Difference
(Dev-Ref)/Ref, Fixed Range

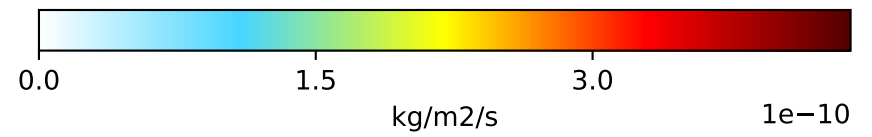
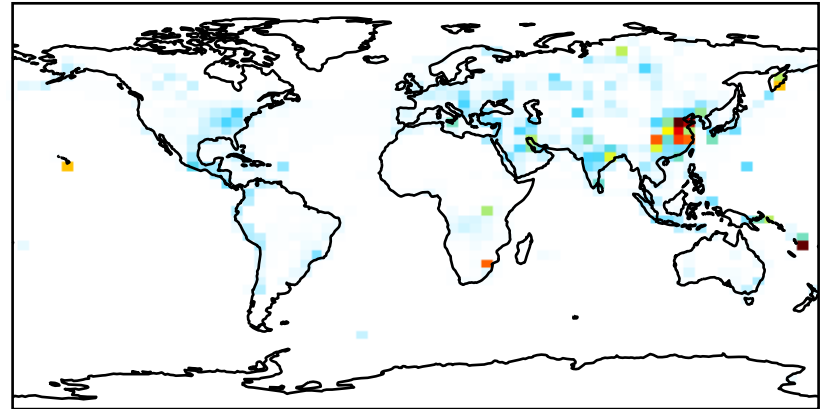


EmisSO2_Total

GC_12.8.0 (Ref)
4.0x5.0



GC_12.8.0_LuoWetdep (Dev)
4.0x5.0



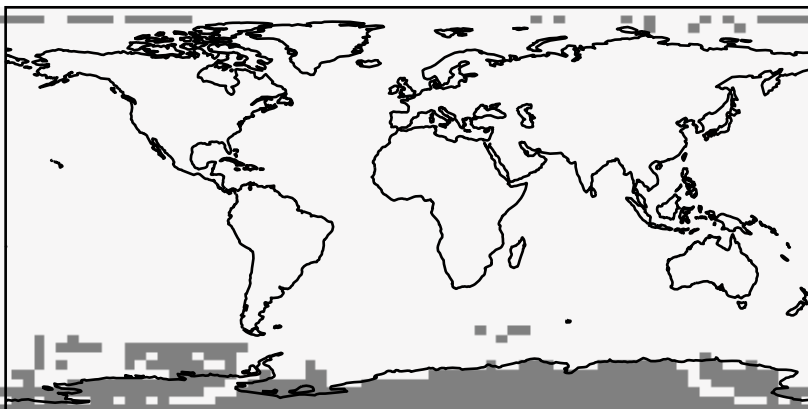
Difference
Dev - Ref, Dynamic Range



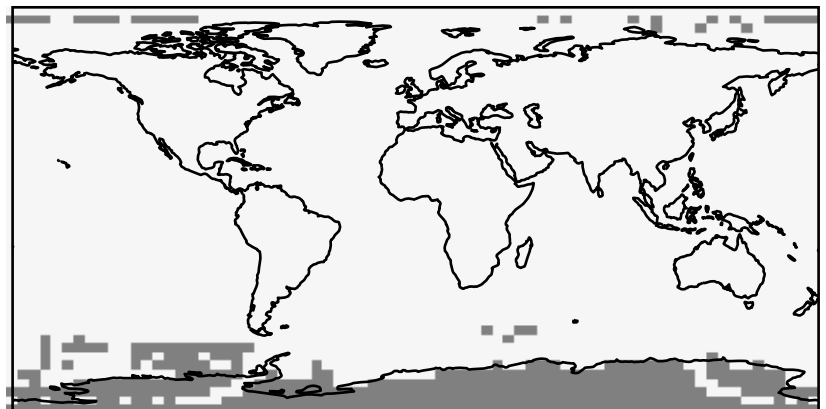
Difference
Dev - Ref, Restricted Range [5%,95%]



Fractional Difference
(Dev-Ref)/Ref, Dynamic Range

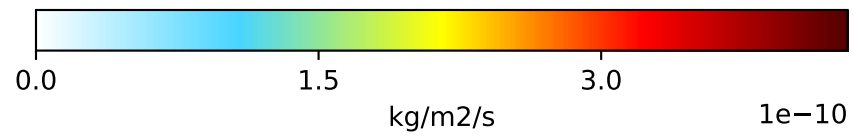
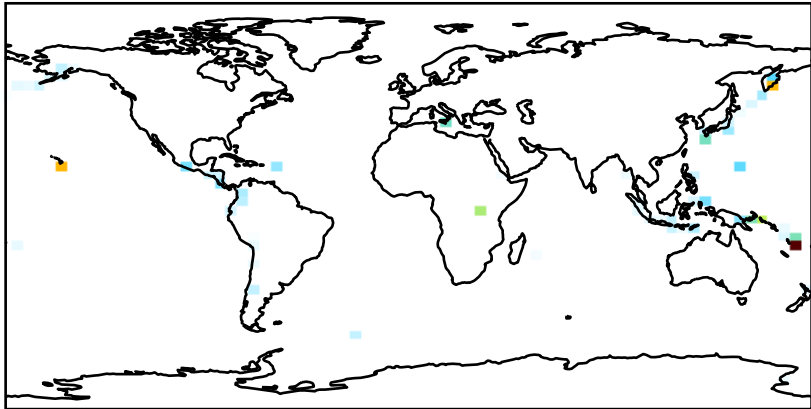


Fractional Difference
(Dev-Ref)/Ref, Fixed Range

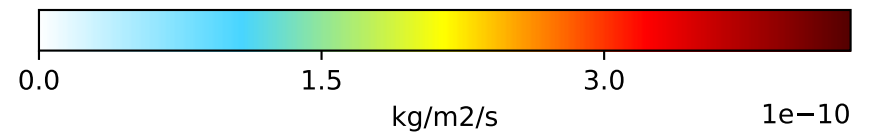
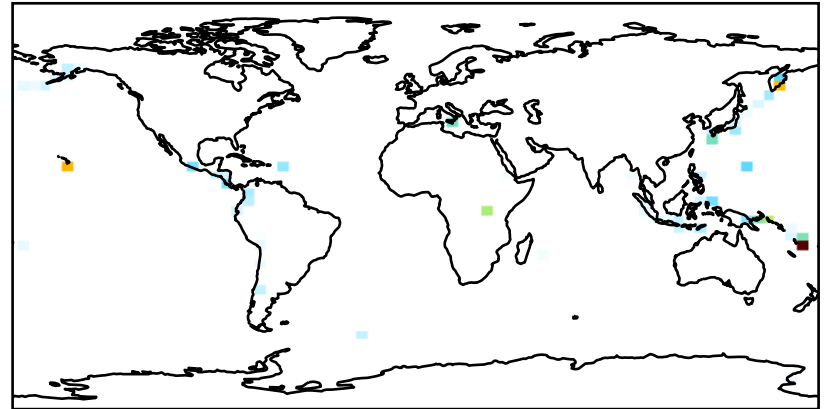


EmisSO2_VolcDegas

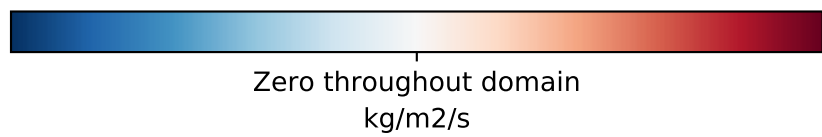
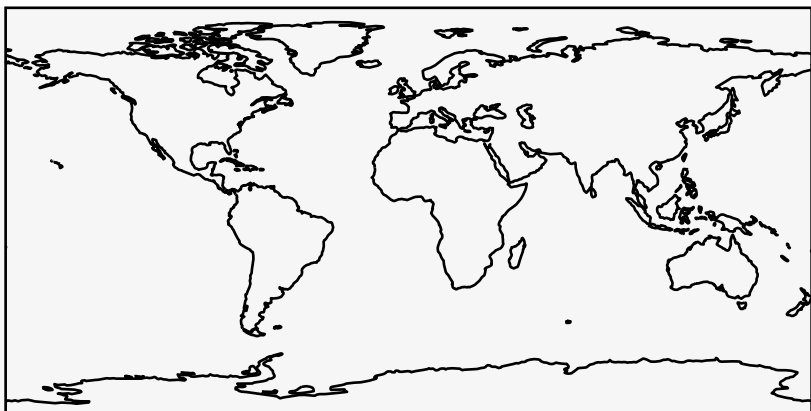
GC_12.8.0 (Ref)
4.0x5.0



GC_12.8.0_LuoWetdep (Dev)
4.0x5.0



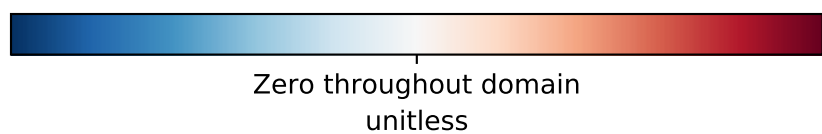
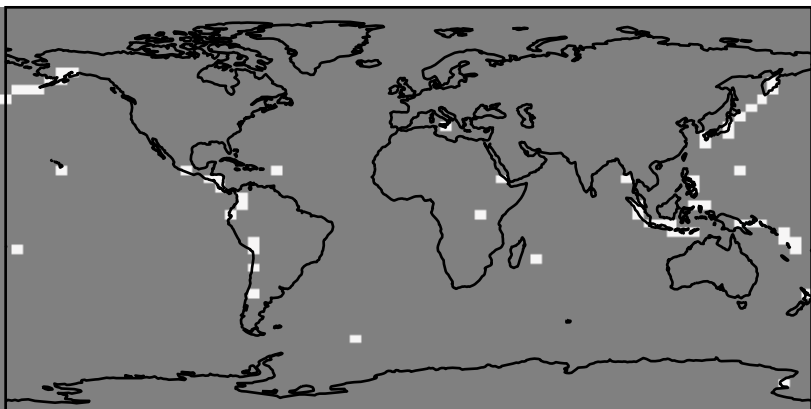
Difference
Dev - Ref, Dynamic Range



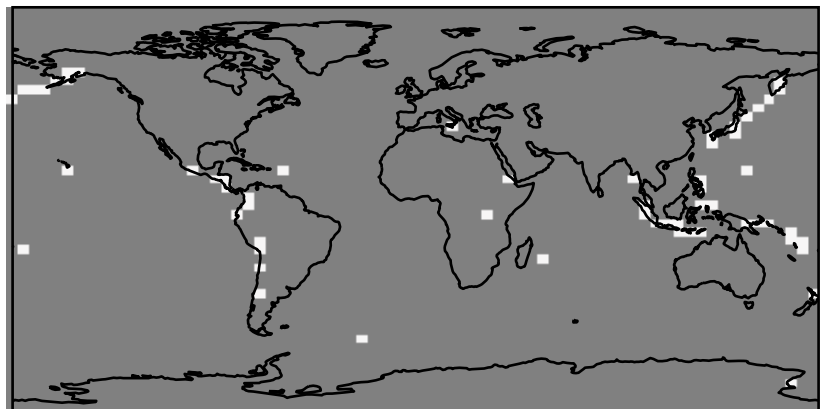
Difference
Dev - Ref, Restricted Range [5%,95%]



Fractional Difference
(Dev-Ref)/Ref, Dynamic Range

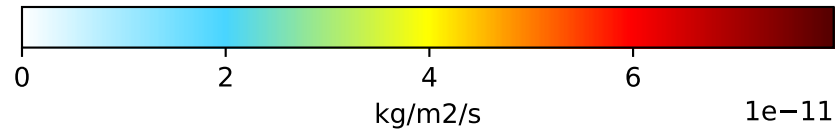
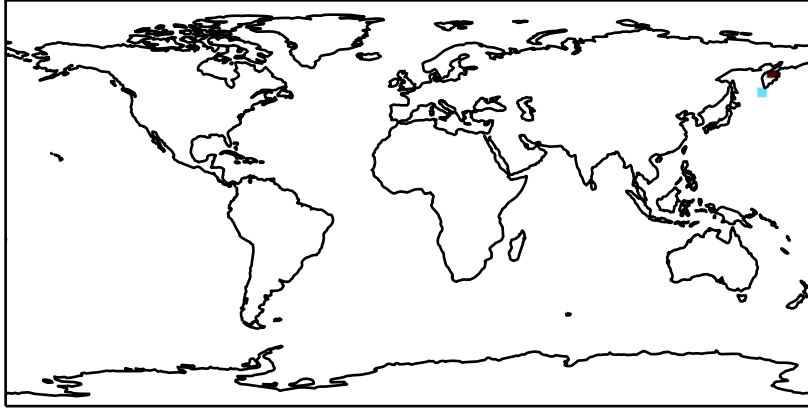


Fractional Difference
(Dev-Ref)/Ref, Fixed Range

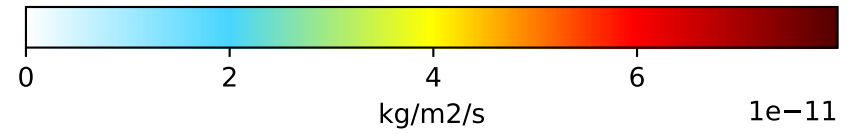
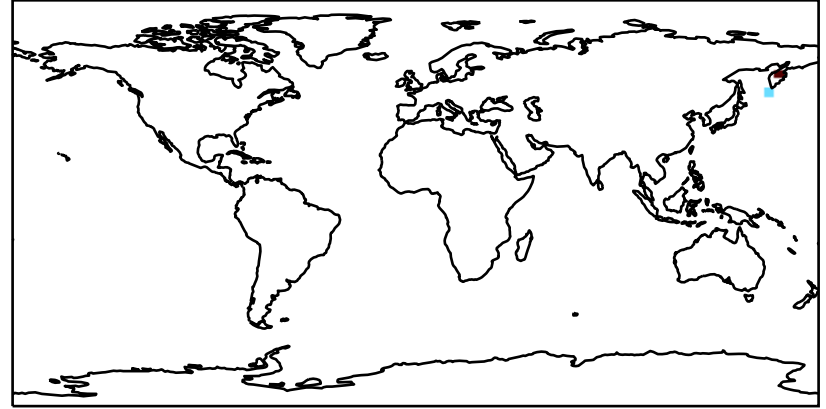


EmisSO2_VolcErupt

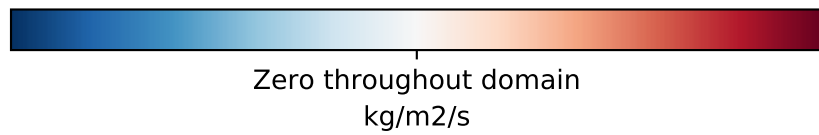
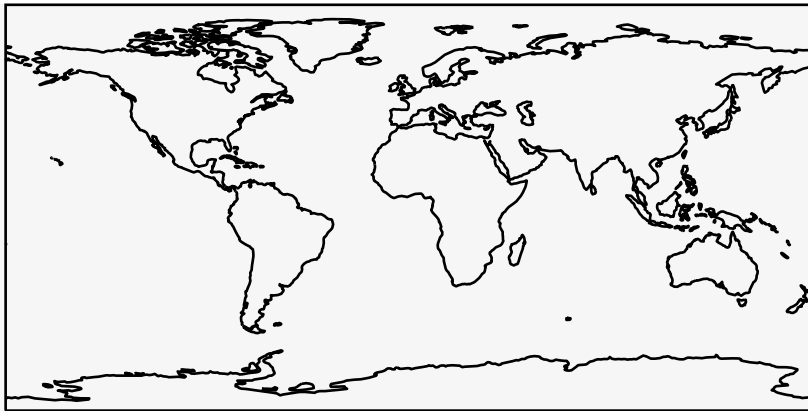
GC_12.8.0 (Ref)
4.0x5.0



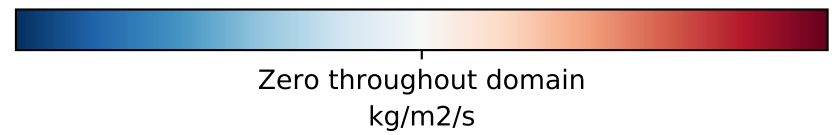
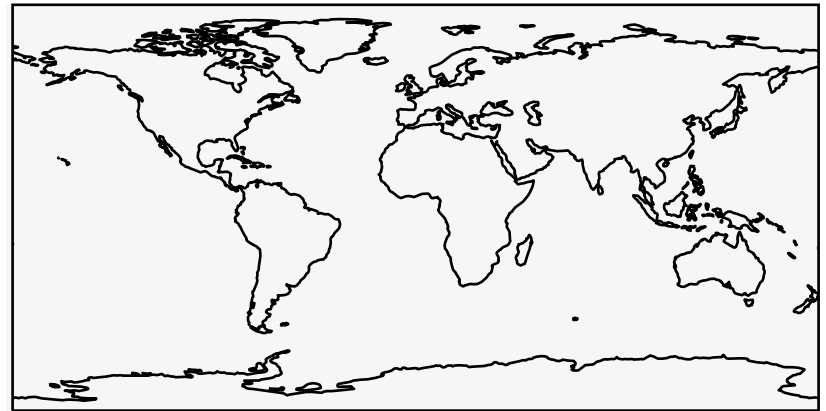
GC_12.8.0_LuoWetdep (Dev)
4.0x5.0



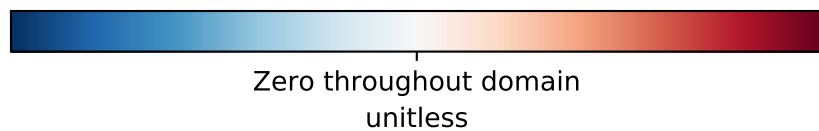
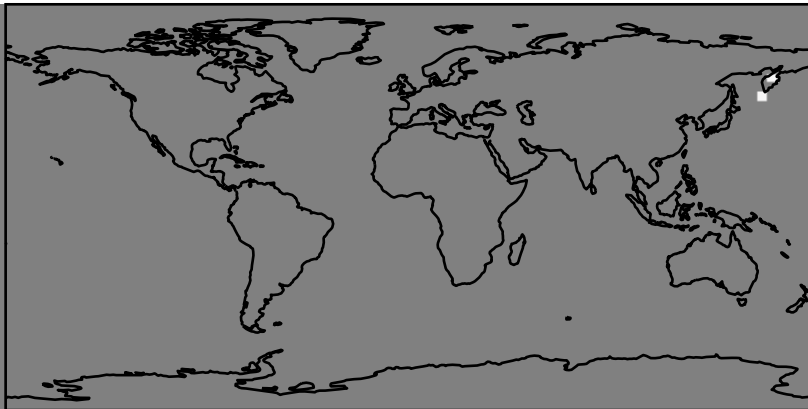
Difference
Dev - Ref, Dynamic Range



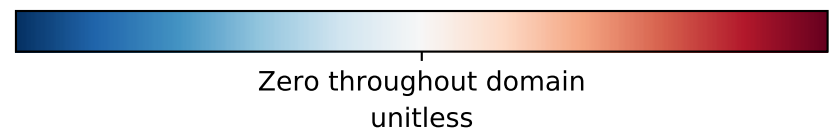
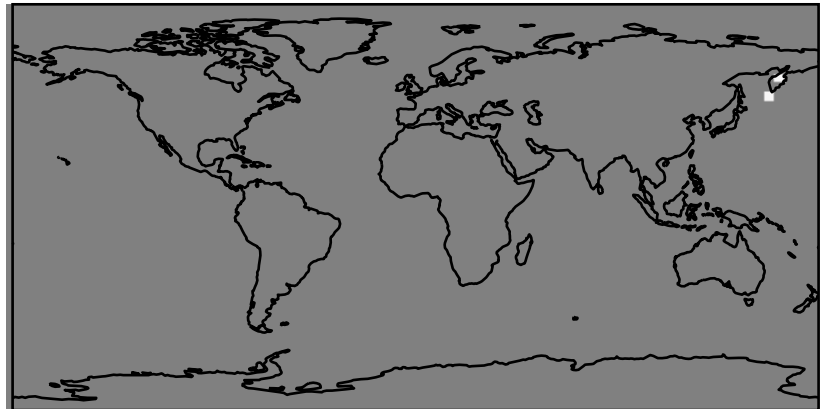
Difference
Dev - Ref, Restricted Range [5%,95%]



Fractional Difference
(Dev-Ref)/Ref, Dynamic Range

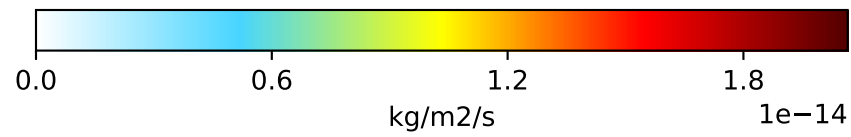
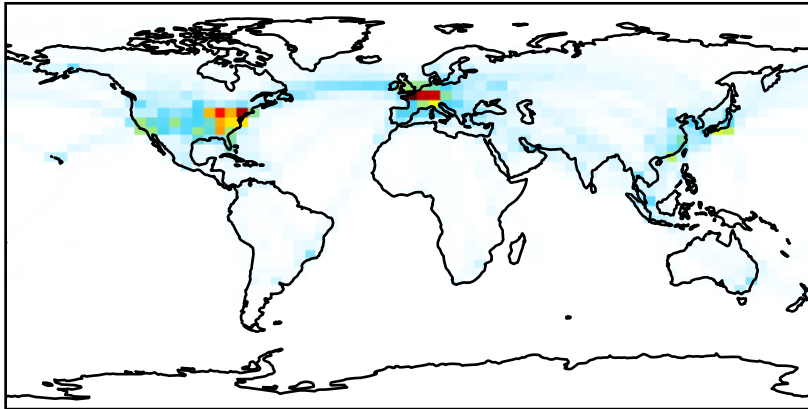


Fractional Difference
(Dev-Ref)/Ref, Fixed Range

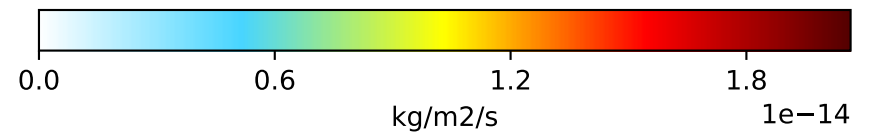
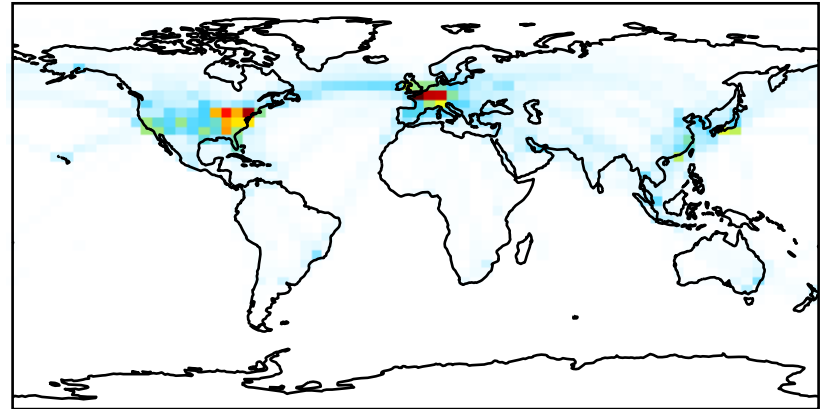


EmisSO4_Aircraft

GC_12.8.0 (Ref)
4.0x5.0



GC_12.8.0_LuoWetdep (Dev)
4.0x5.0



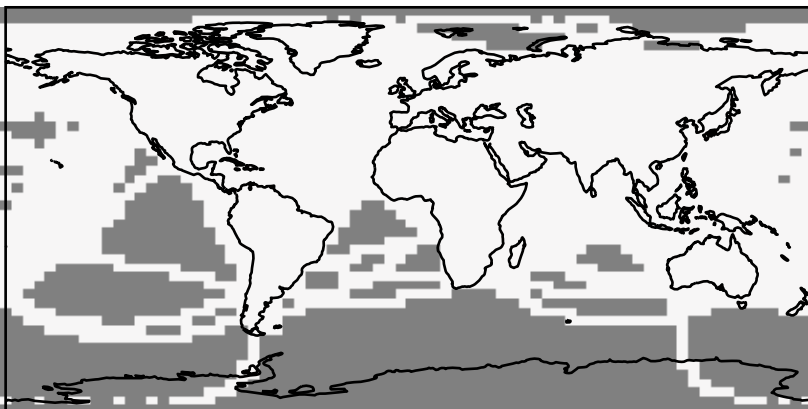
Difference
Dev - Ref, Dynamic Range



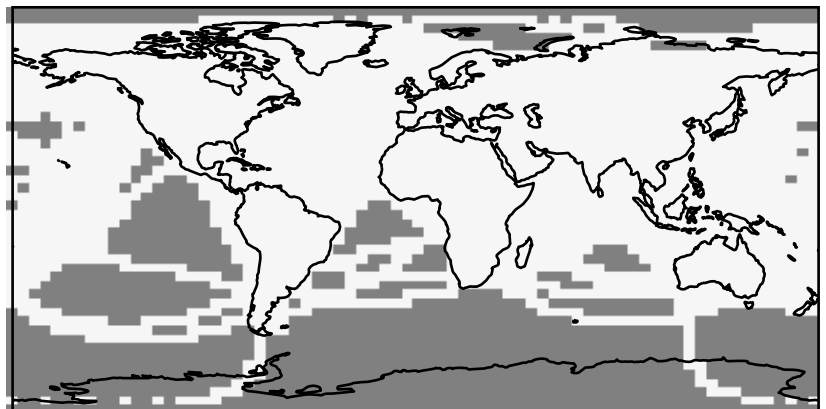
Difference
Dev - Ref, Restricted Range [5%,95%]



Fractional Difference
(Dev-Ref)/Ref, Dynamic Range

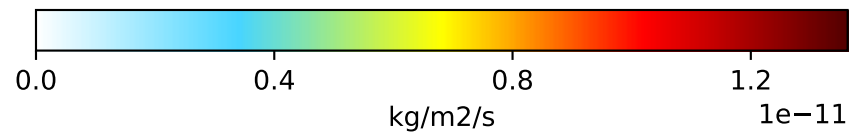
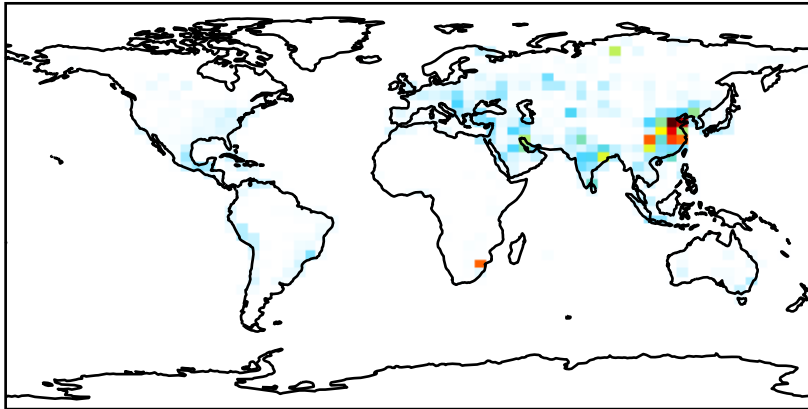


Fractional Difference
(Dev-Ref)/Ref, Fixed Range

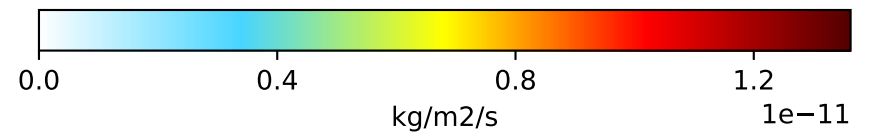
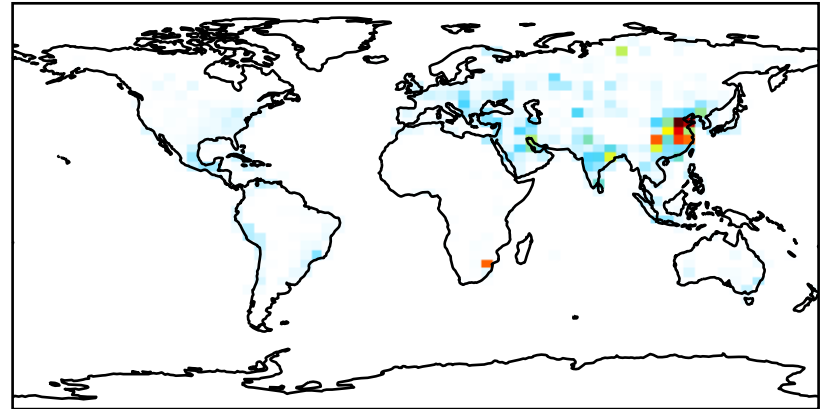


EmisSO4_Anthro

GC_12.8.0 (Ref)
4.0x5.0



GC_12.8.0_LuoWetdep (Dev)
4.0x5.0



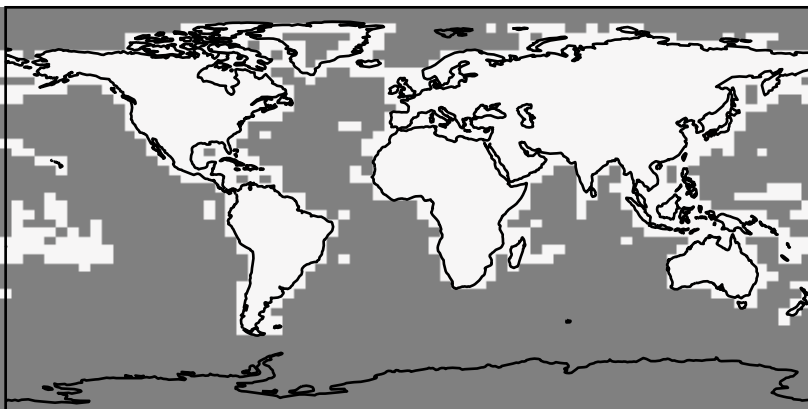
Difference
Dev - Ref, Dynamic Range



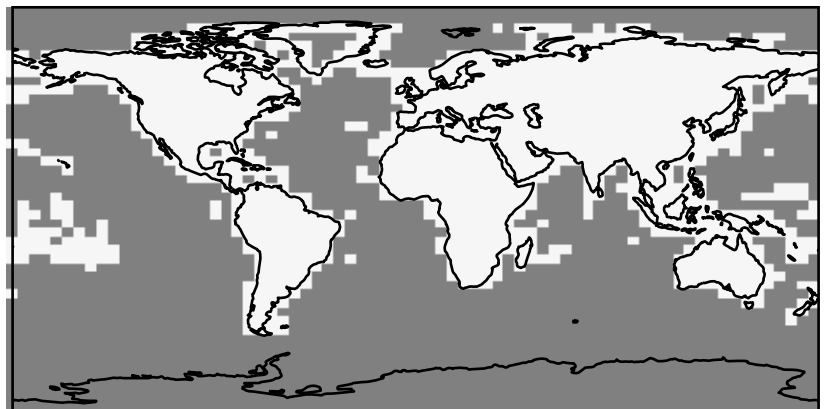
Difference
Dev - Ref, Restricted Range [5%,95%]



Fractional Difference
(Dev-Ref)/Ref, Dynamic Range

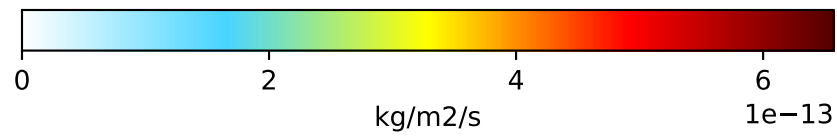
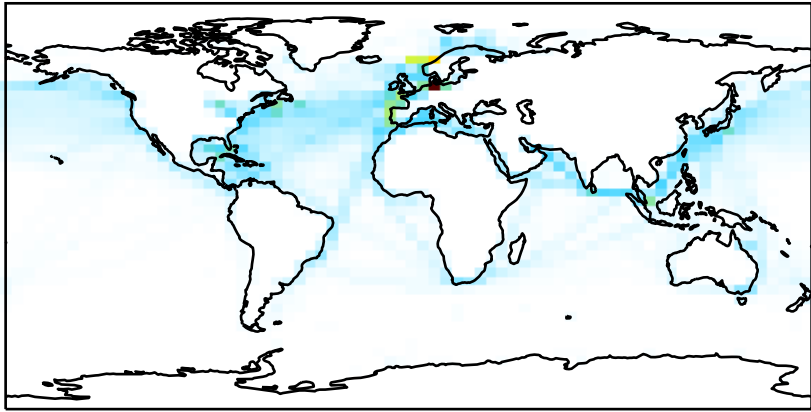


Fractional Difference
(Dev-Ref)/Ref, Fixed Range

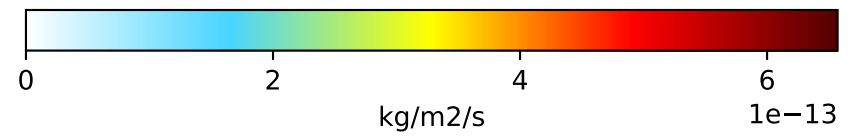
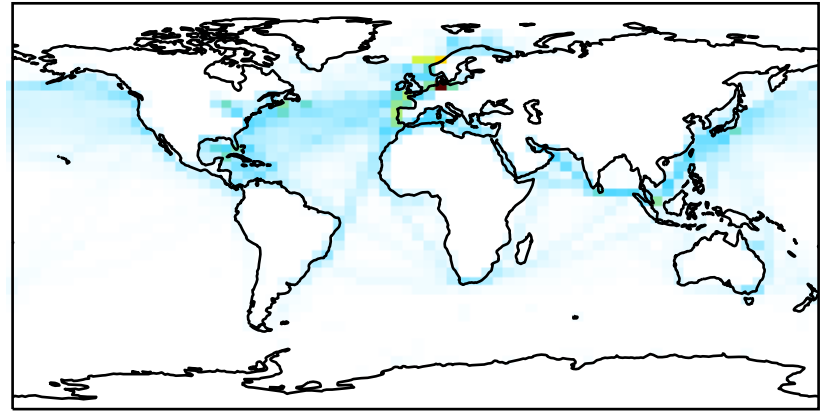


EmisSO4_Ship

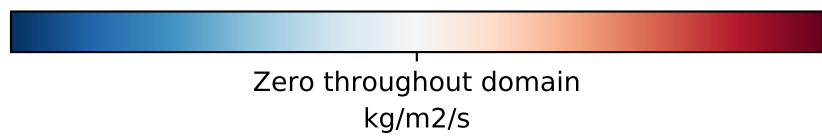
GC_12.8.0 (Ref)
4.0x5.0



GC_12.8.0_LuoWetdep (Dev)
4.0x5.0



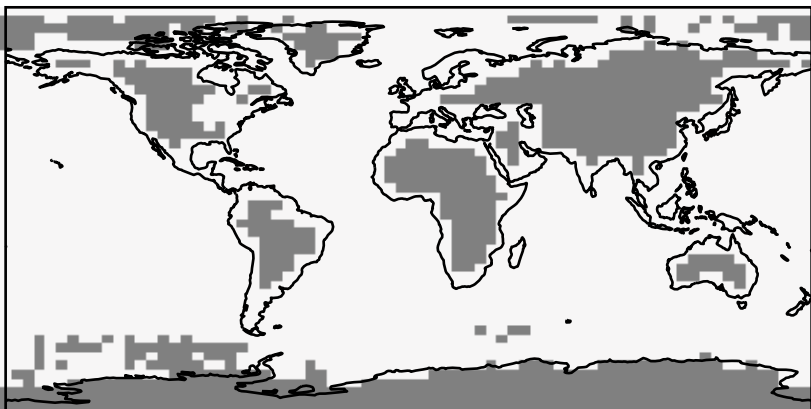
Difference
Dev - Ref, Dynamic Range



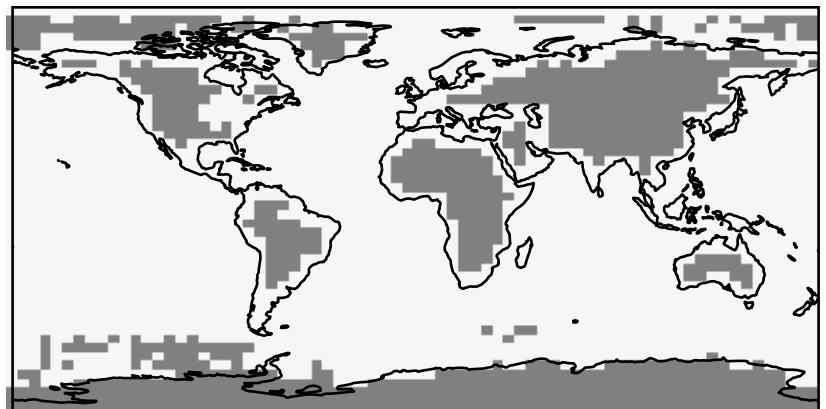
Difference
Dev - Ref, Restricted Range [5%,95%]



Fractional Difference
(Dev-Ref)/Ref, Dynamic Range

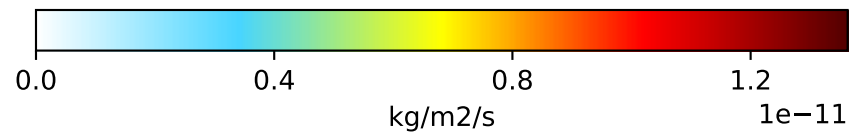
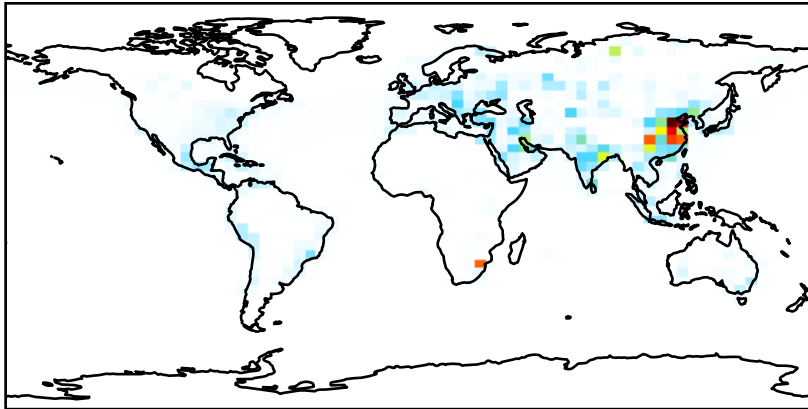


Fractional Difference
(Dev-Ref)/Ref, Fixed Range

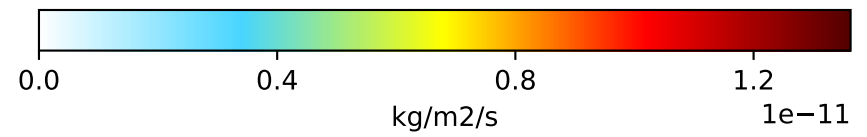
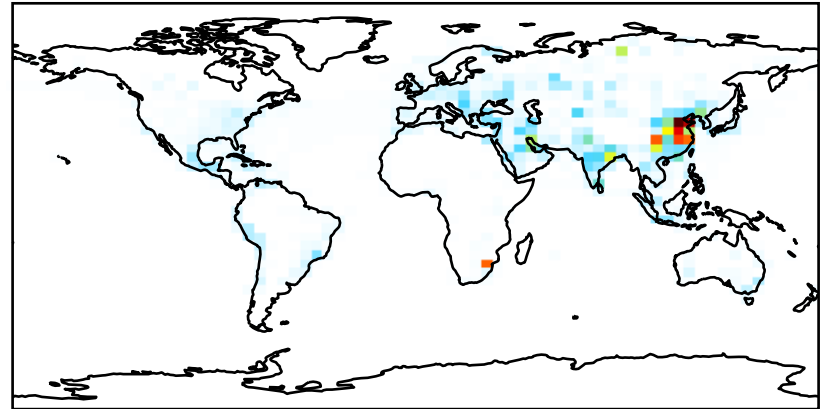


EmisSO4_Total

GC_12.8.0 (Ref)
4.0x5.0



GC_12.8.0_LuoWetdep (Dev)
4.0x5.0



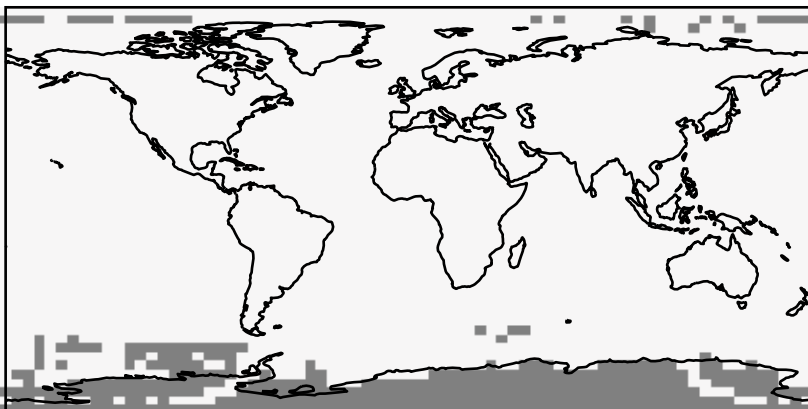
Difference
Dev - Ref, Dynamic Range



Difference
Dev - Ref, Restricted Range [5%,95%]



Fractional Difference
(Dev-Ref)/Ref, Dynamic Range



Fractional Difference
(Dev-Ref)/Ref, Fixed Range

