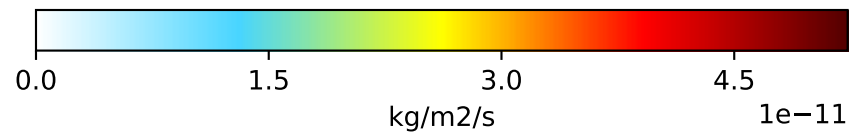
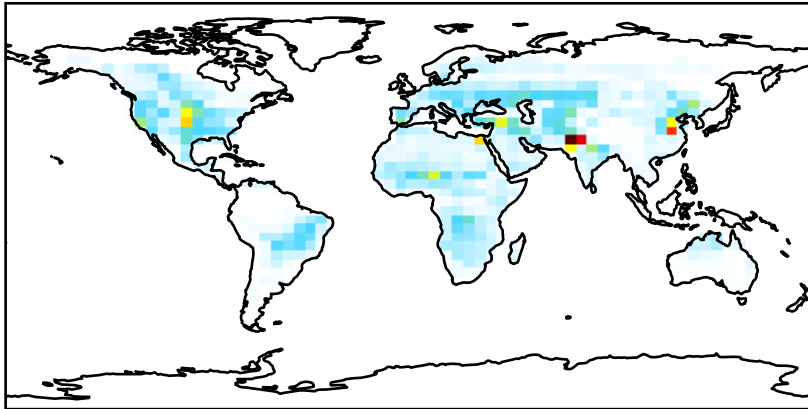
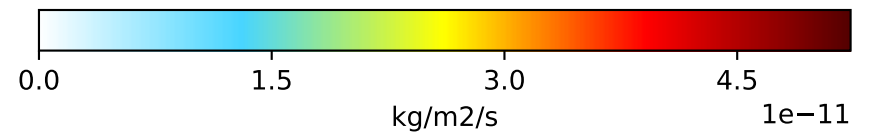
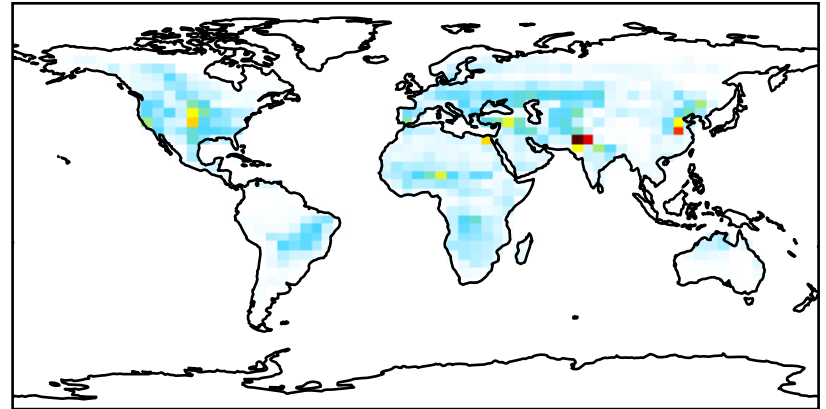


EmisNO_Soil

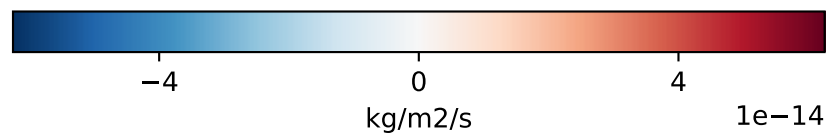
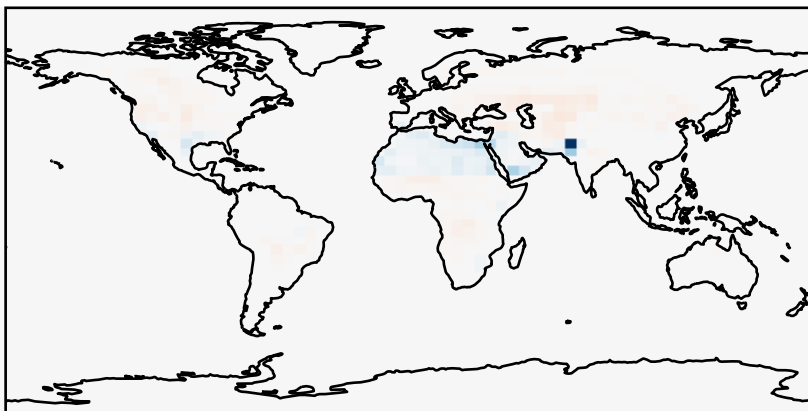
GC_12.8.0 (Ref)
4.0x5.0



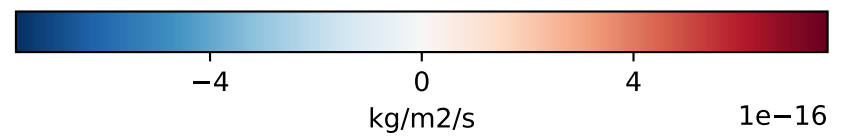
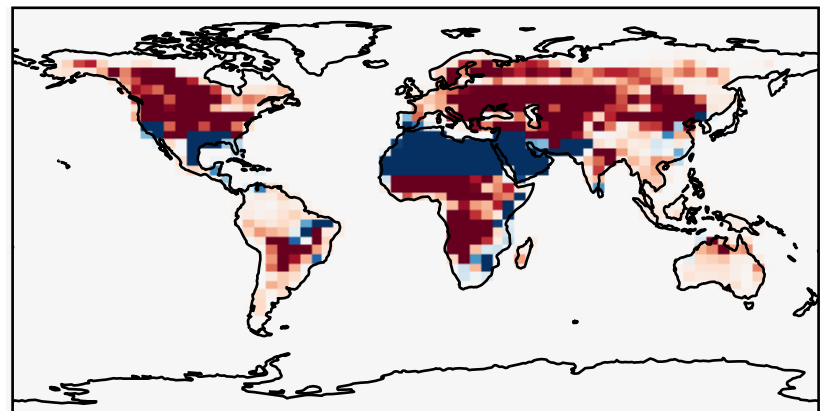
GC_12.9.0 (Dev)
4.0x5.0



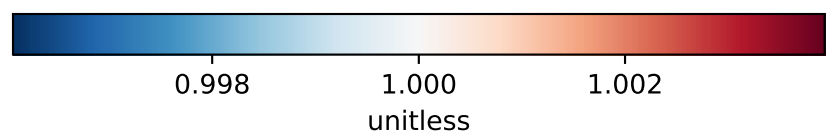
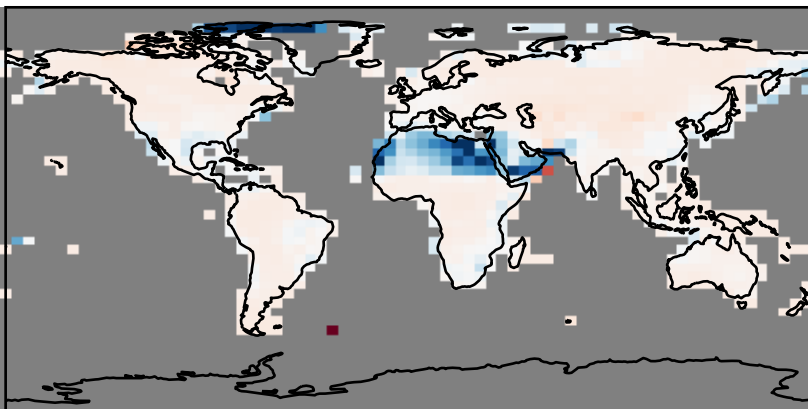
Difference
Dev - Ref, Dynamic Range



Difference
Dev - Ref, Restricted Range [5%,95%]



Ratio
Dev/Ref, Dynamic Range



Ratio
Dev/Ref, Fixed Range

