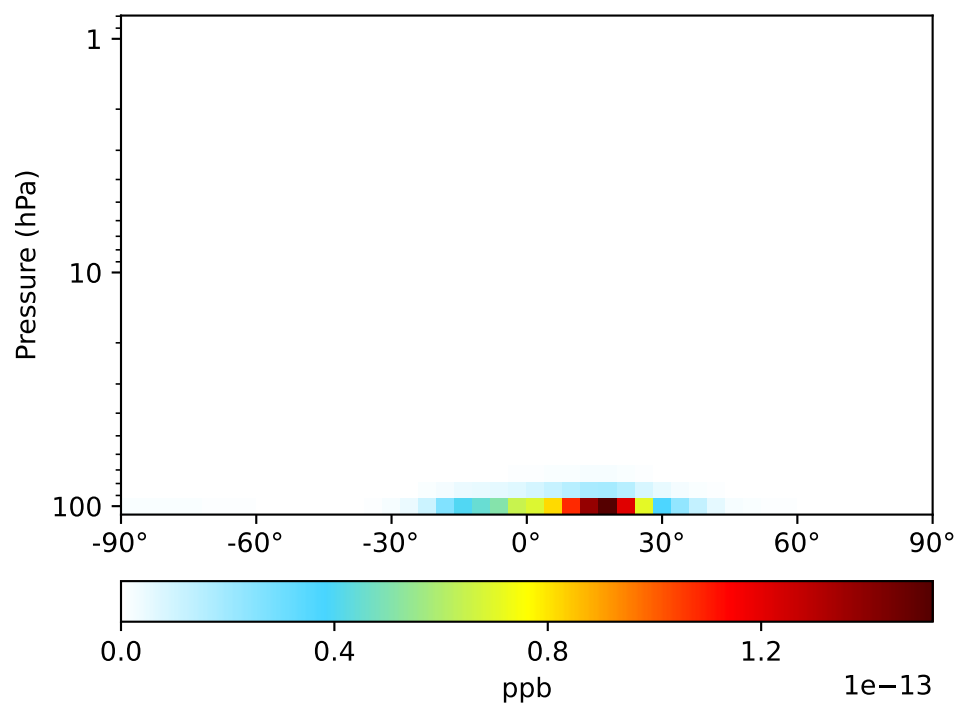
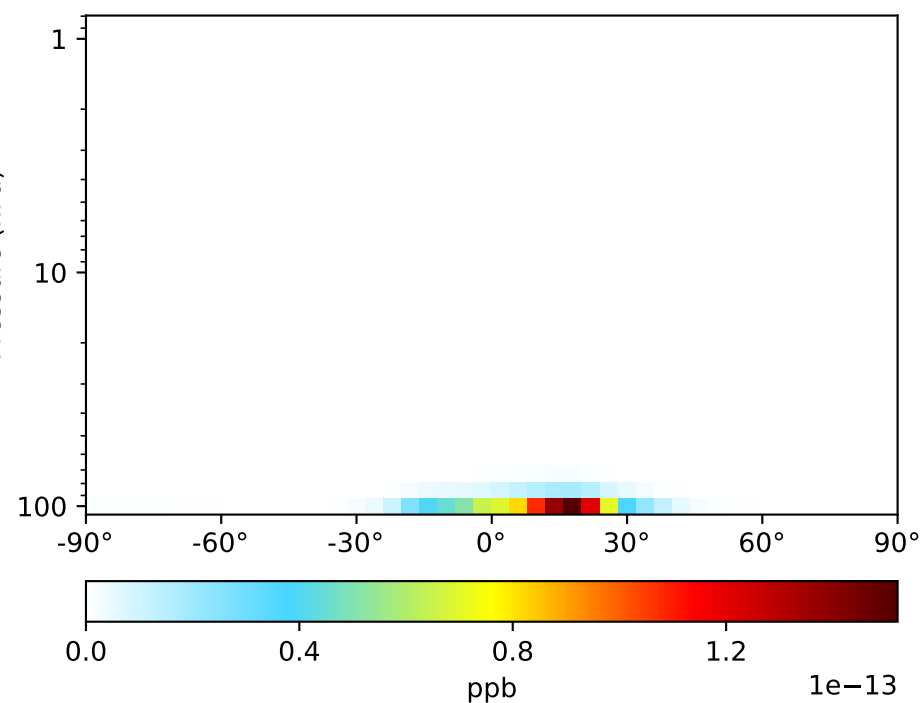


SpeciesConc_Rn222, Zonal Mean (Oct2019)

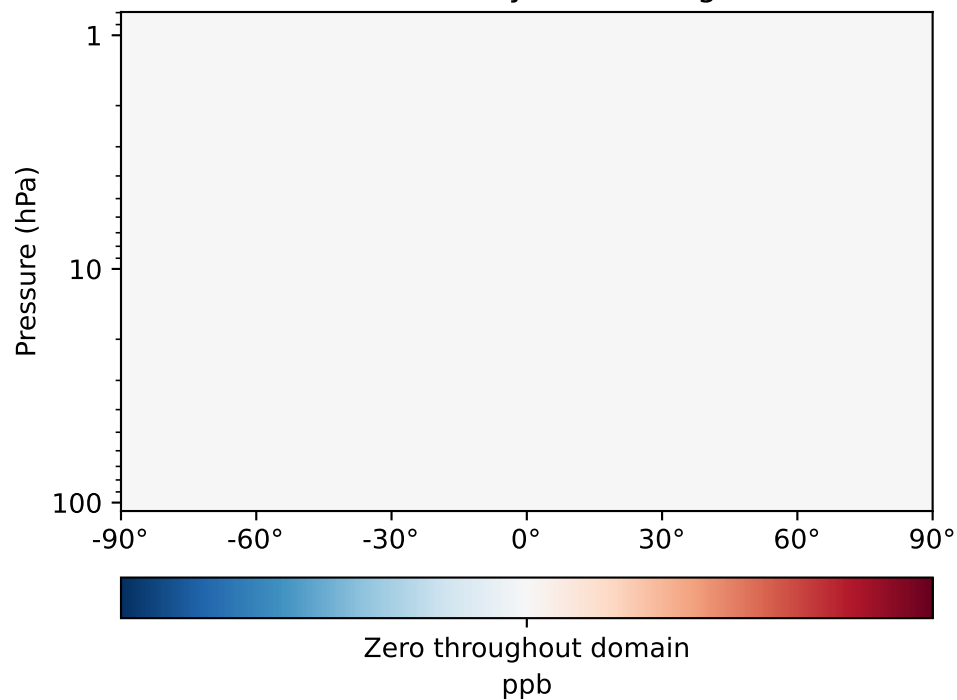
GCC_13.2.0-TransportTracers (Ref)
4.0x5.0



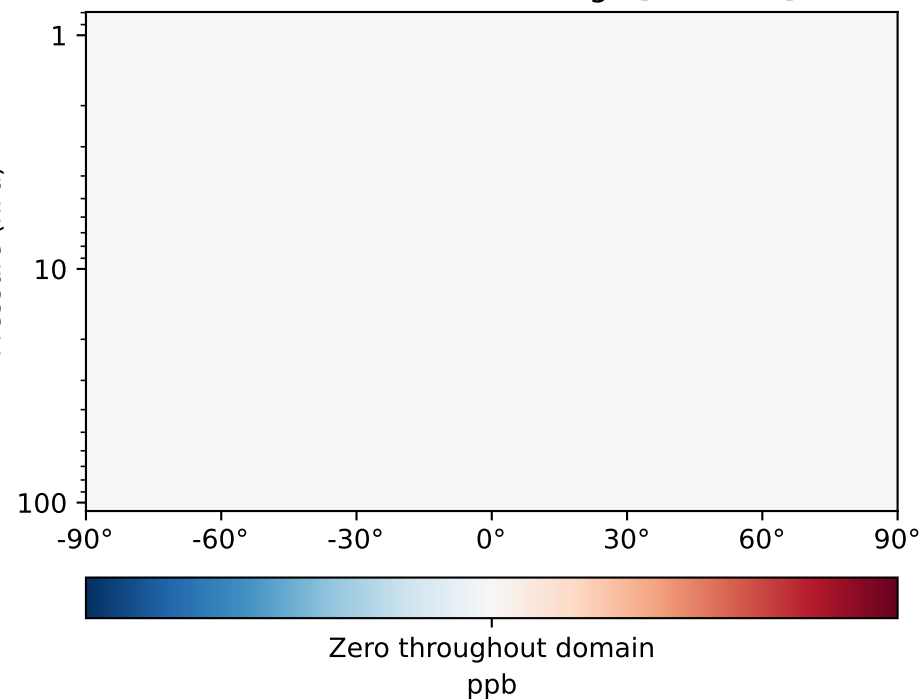
GCC_13.2.0-TransportTracers-LuoWetdep (Dev)
4.0x5.0



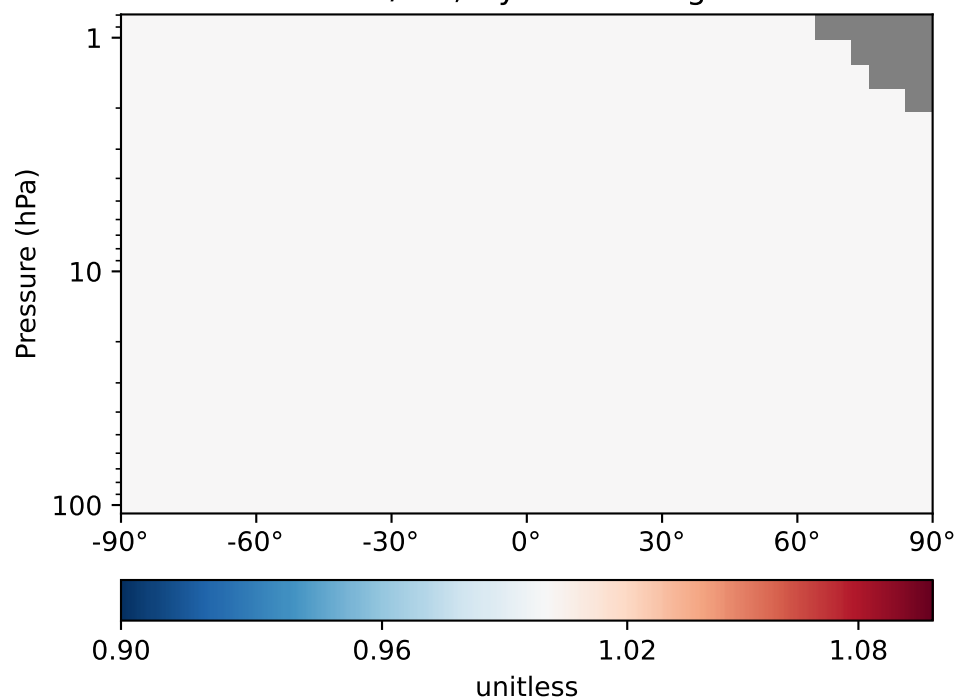
Difference
Dev - Ref, Dynamic Range



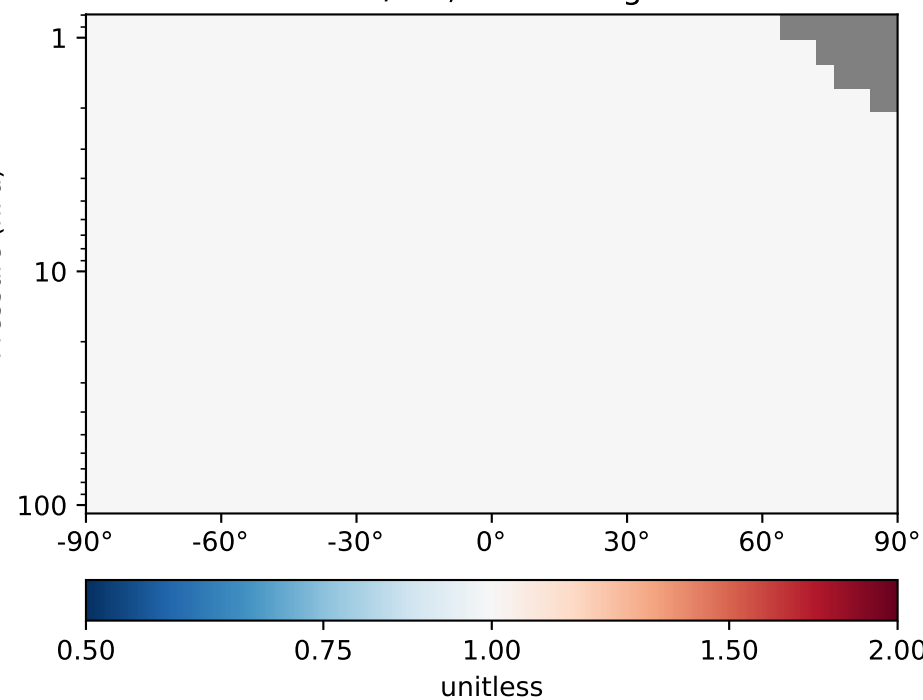
Difference
Dev - Ref, Restricted Range [5%,95%]



Ratio
Dev/Ref, Dynamic Range

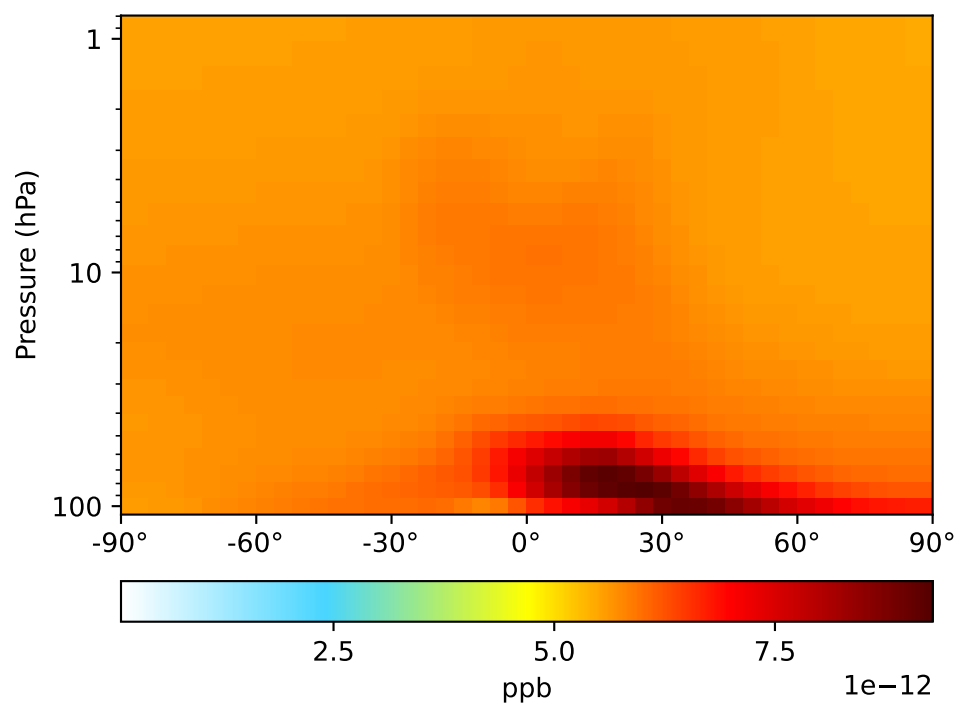


Ratio
Dev/Ref, Fixed Range

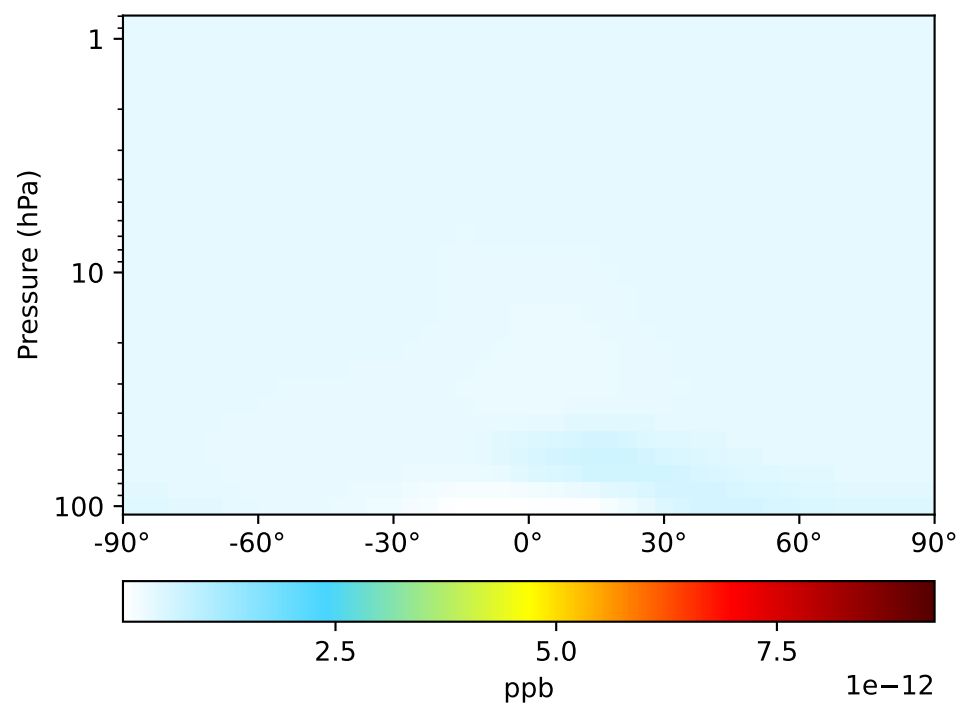


SpeciesConc_Pb210, Zonal Mean (Oct2019)

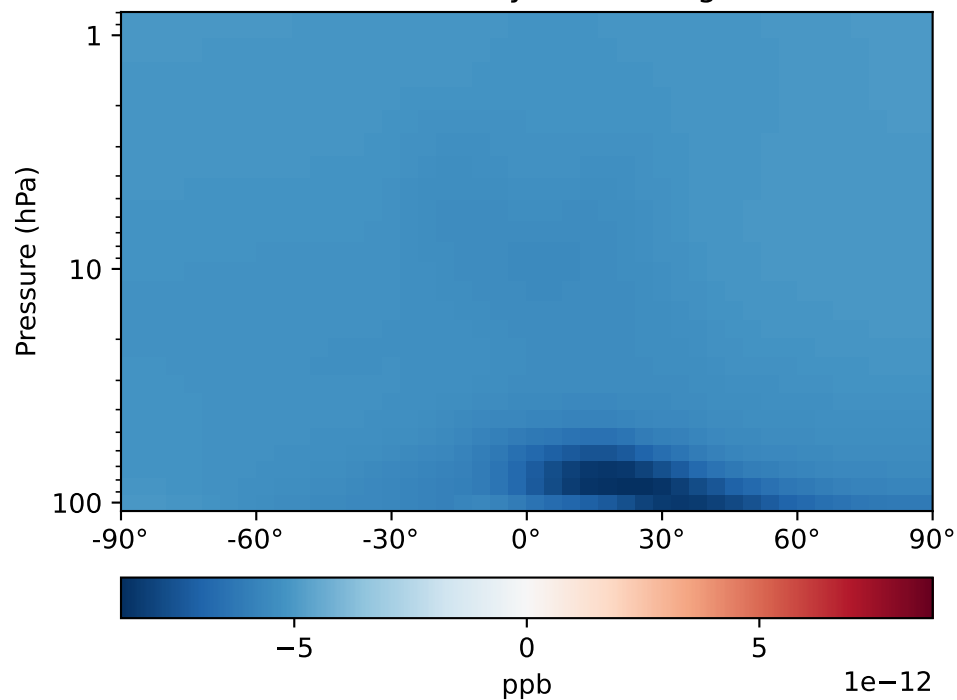
GCC_13.2.0-TransportTracers (Ref)
4.0x5.0



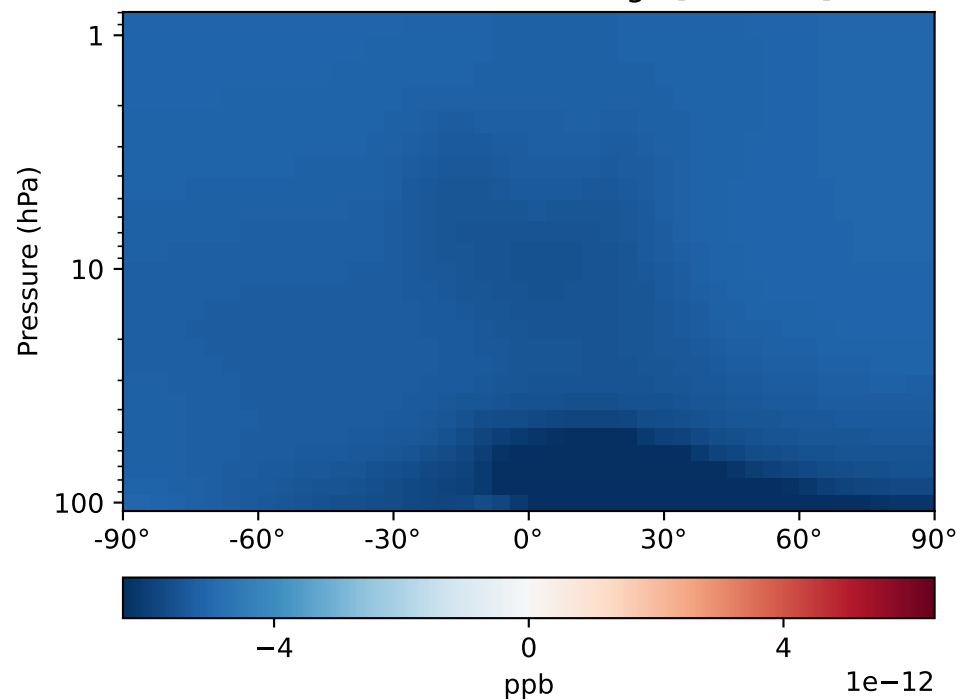
GCC_13.2.0-TransportTracers-LuoWetdep (Dev)
4.0x5.0



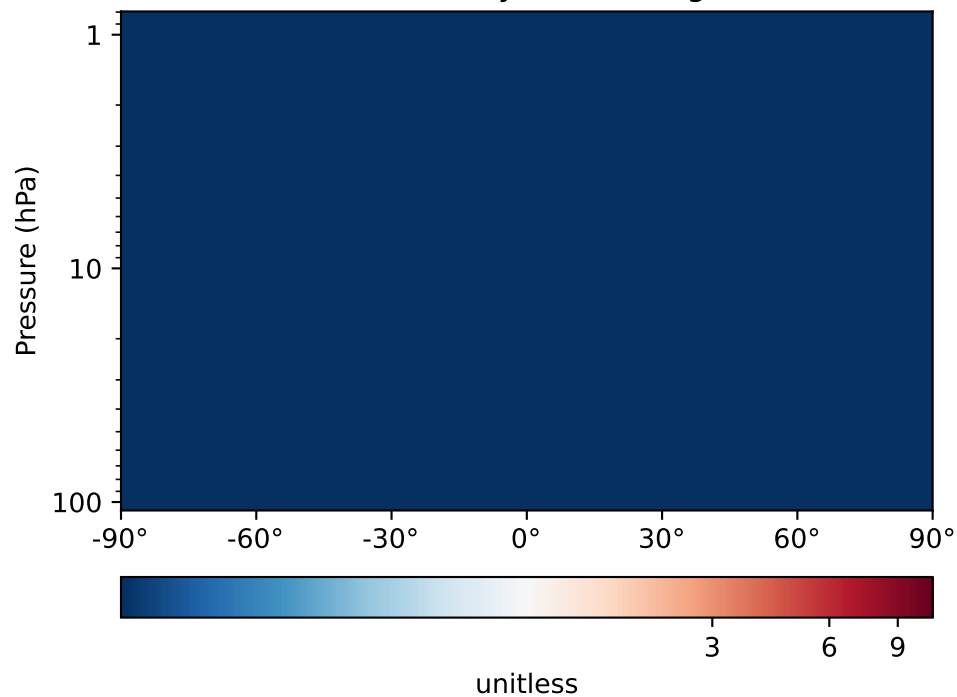
Difference
Dev - Ref, Dynamic Range



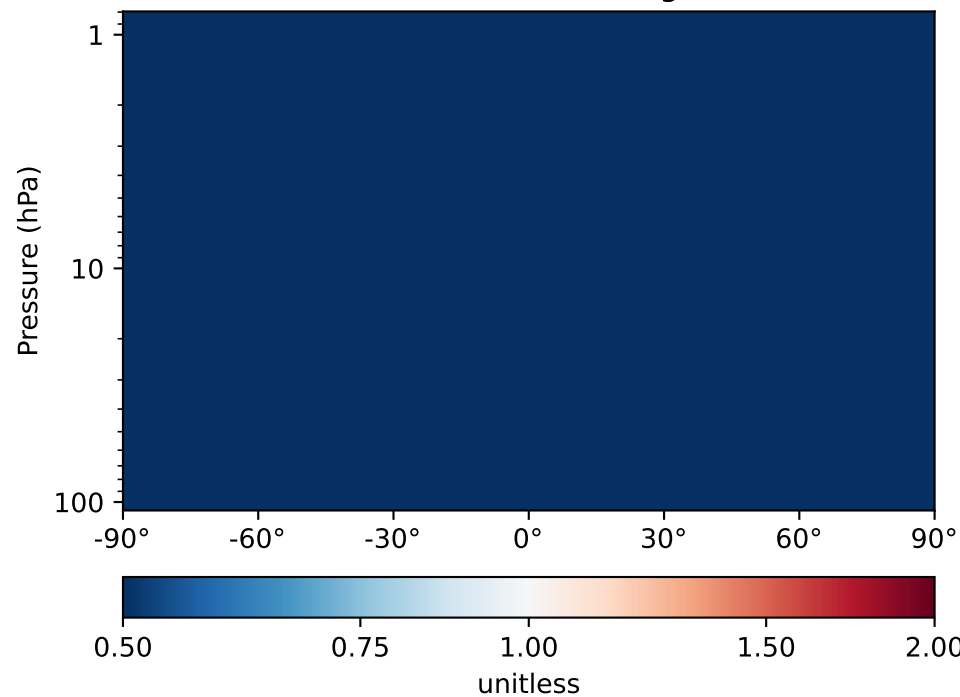
Difference
Dev - Ref, Restricted Range [5%,95%]



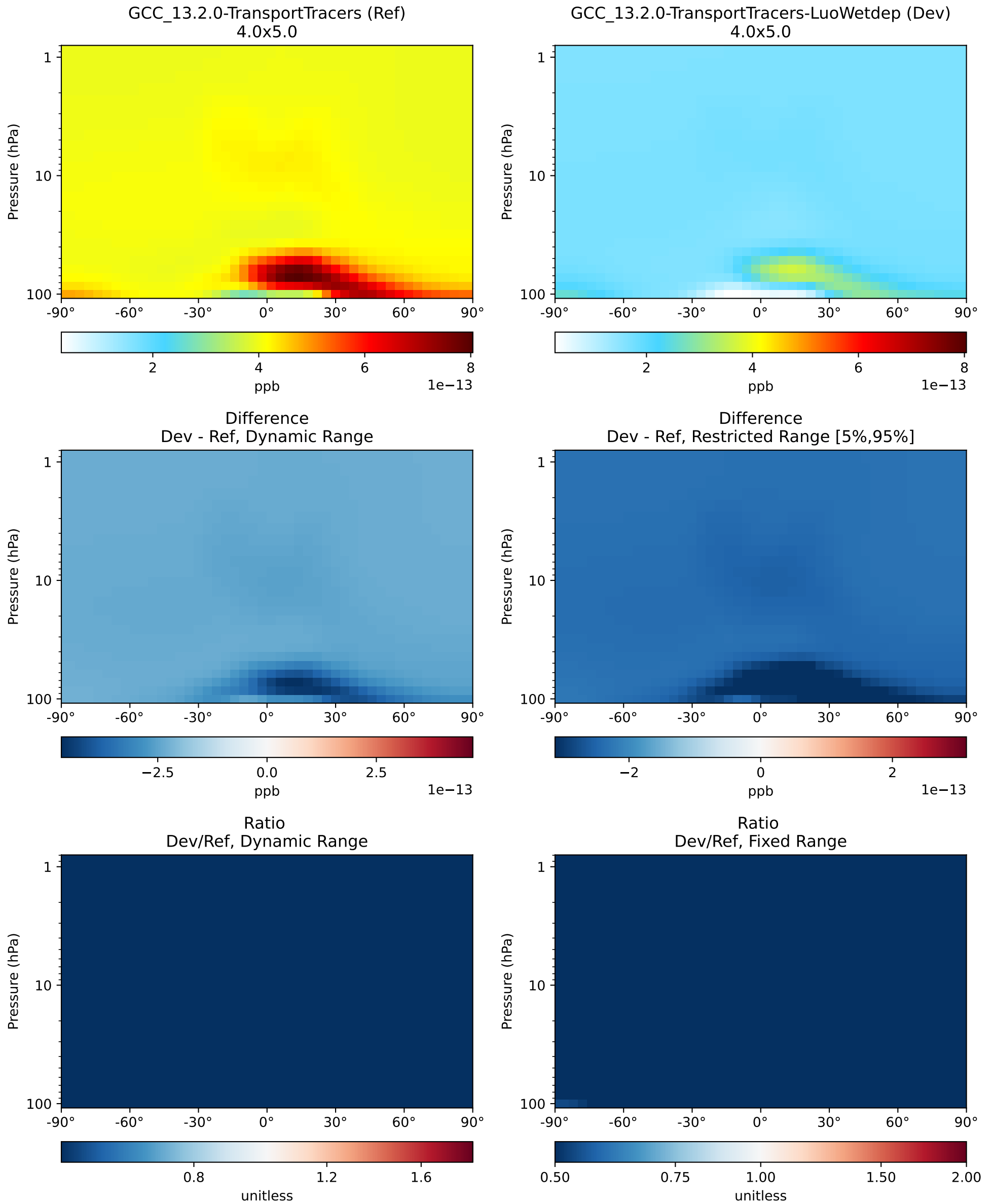
Ratio
Dev/Ref, Dynamic Range



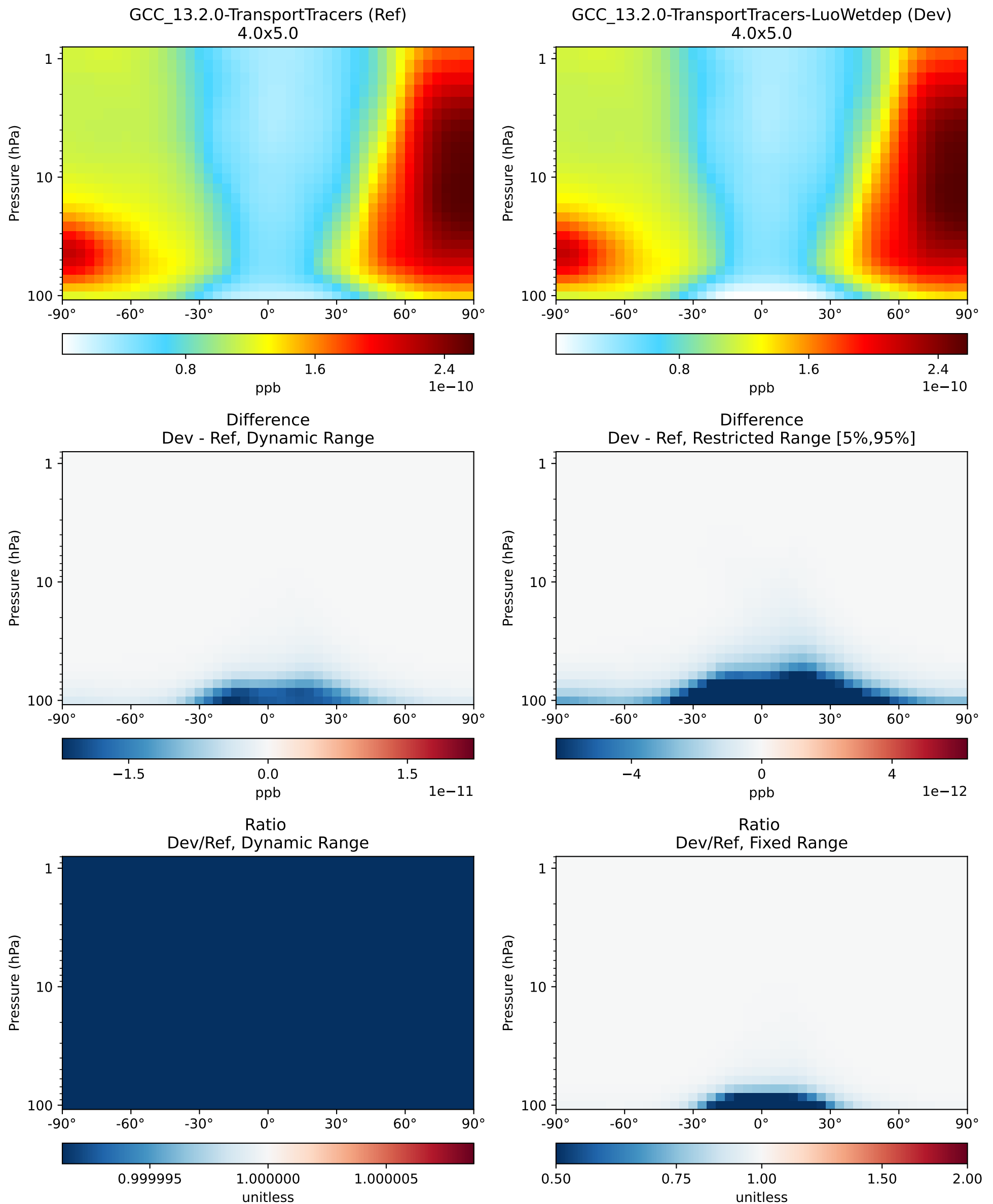
Ratio
Dev/Ref, Fixed Range



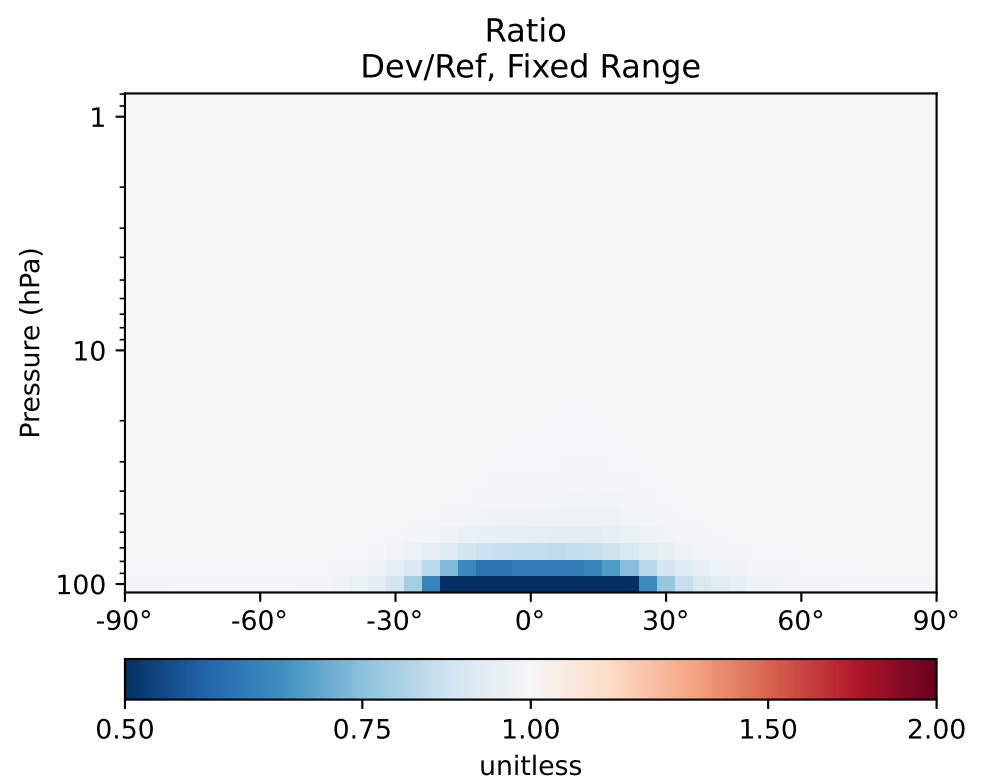
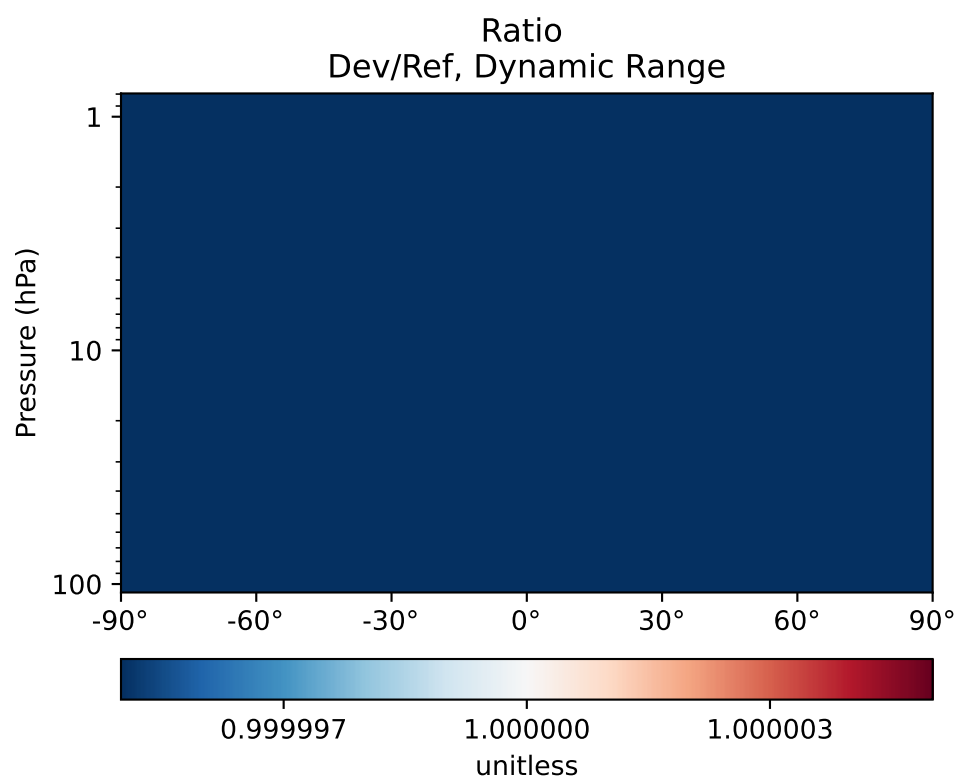
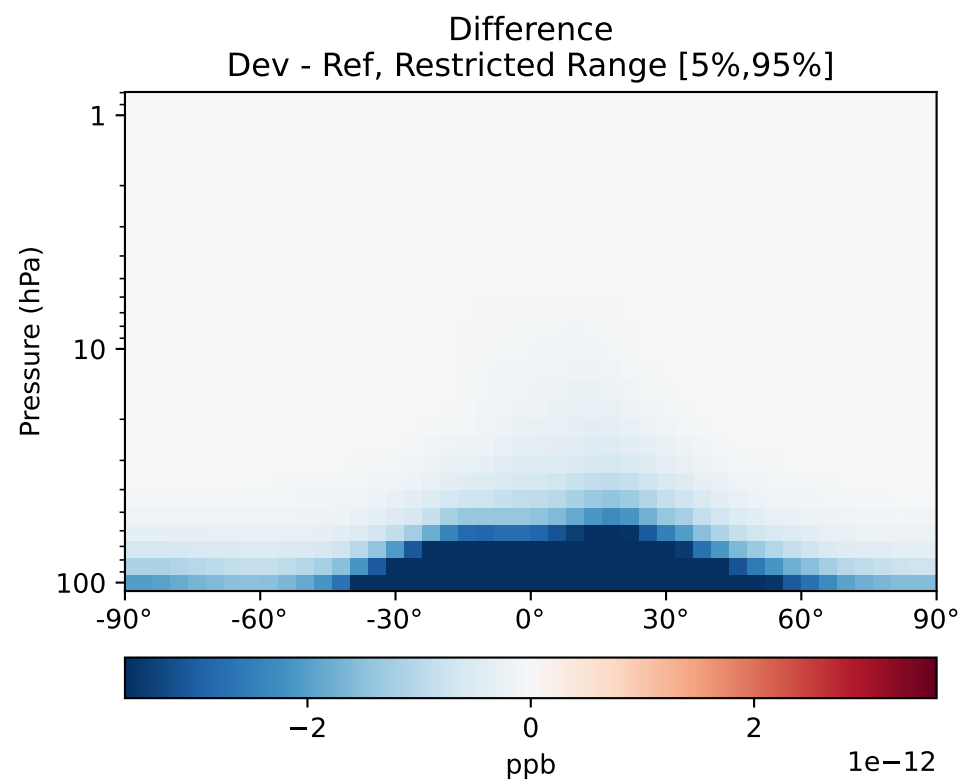
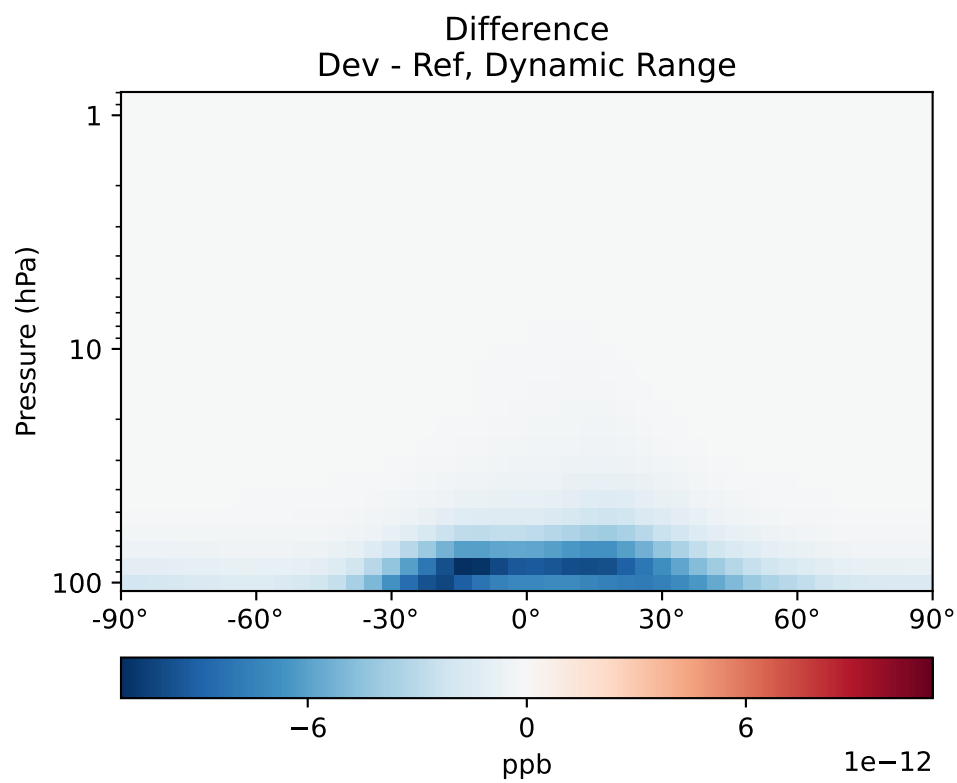
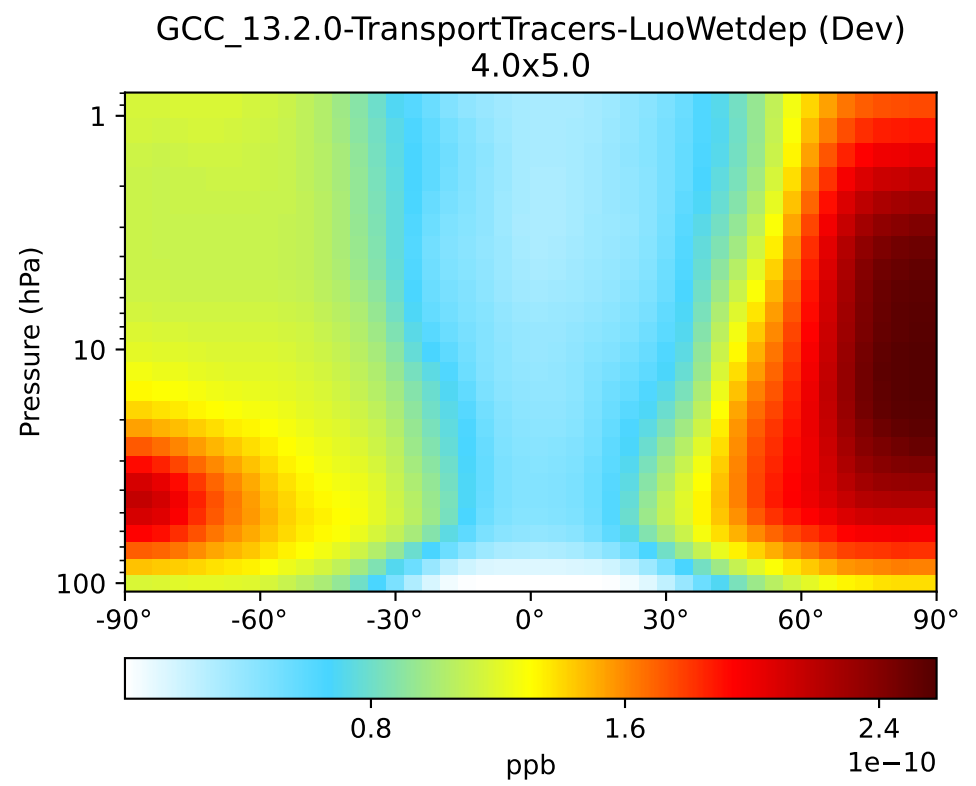
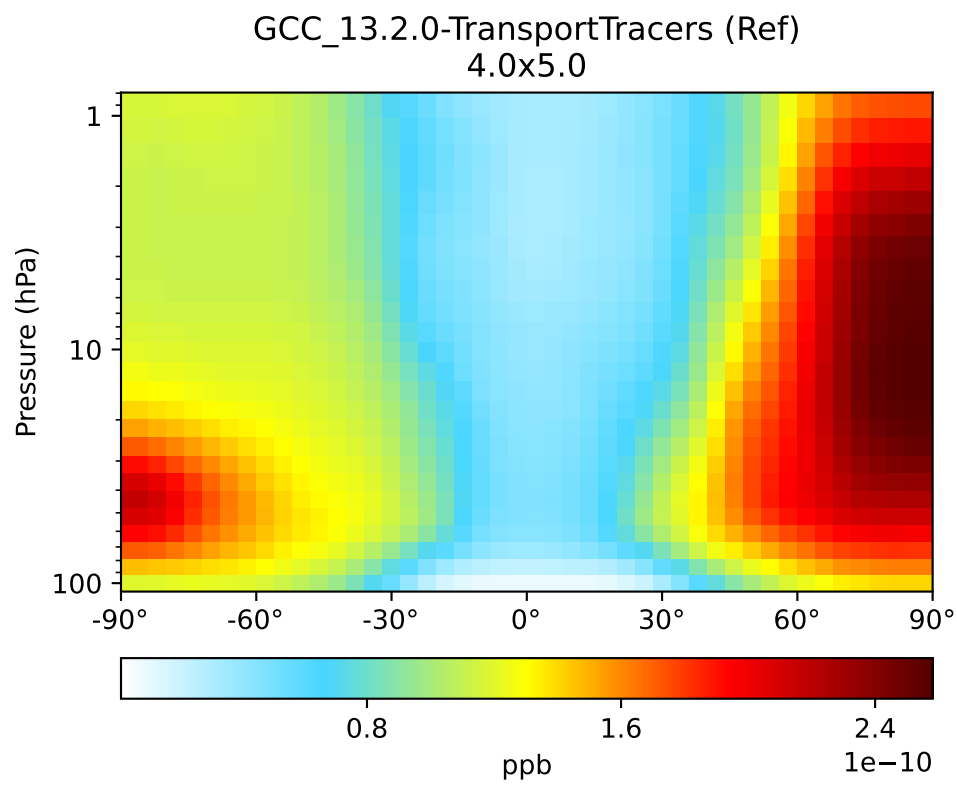
SpeciesConc_Pb210Strat, Zonal Mean (Oct2019)



SpeciesConc_Be7, Zonal Mean (Oct2019)

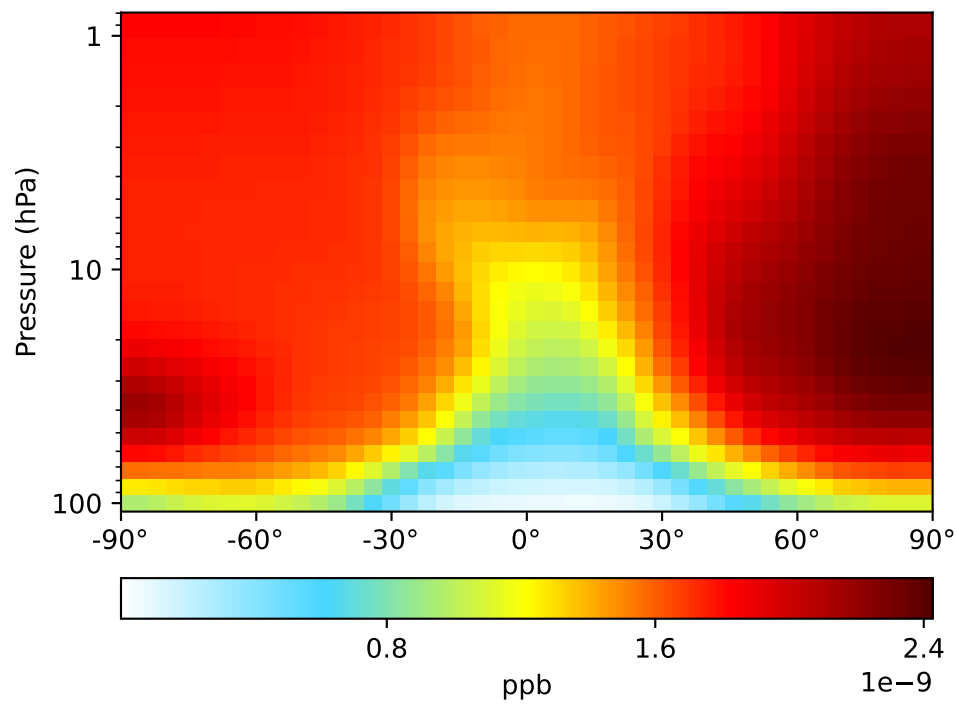


SpeciesConc_Be7Strat, Zonal Mean (Oct2019)

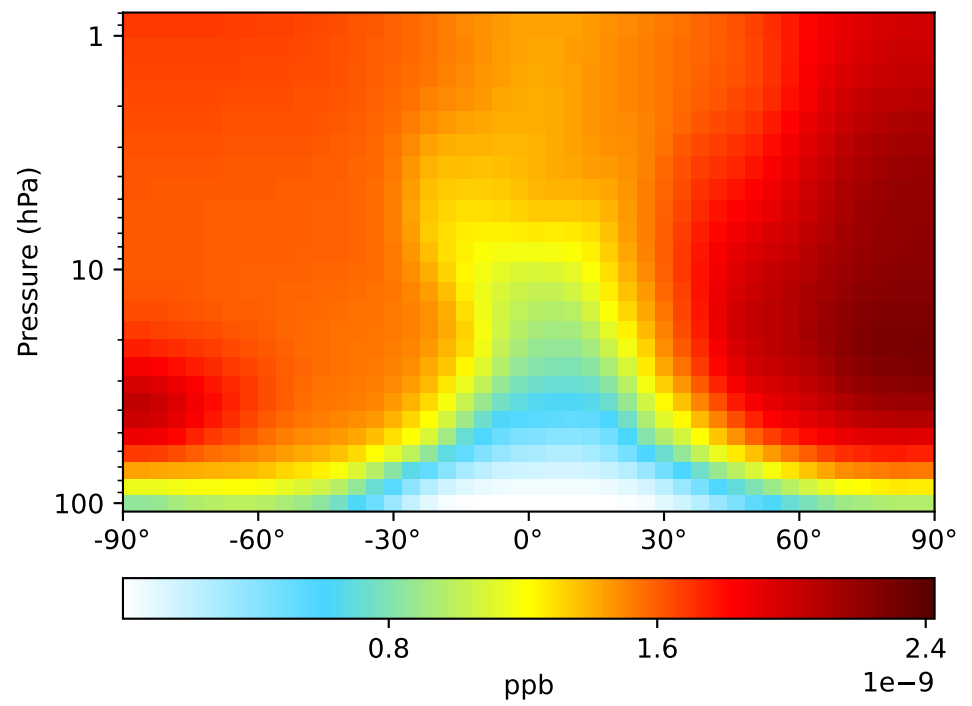


SpeciesConc_Be10, Zonal Mean (Oct2019)

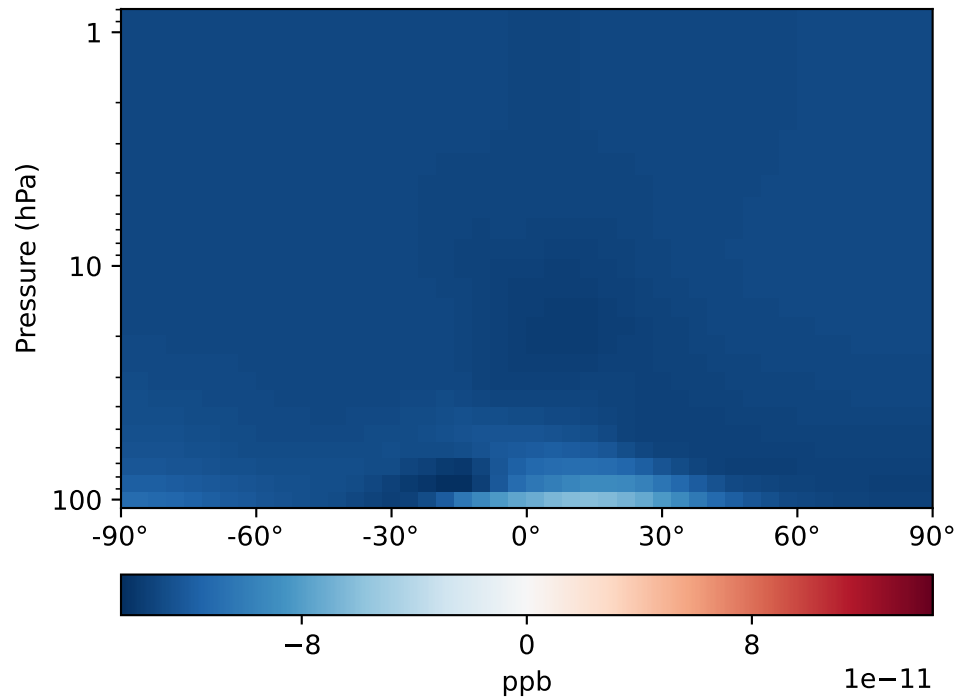
GCC_13.2.0-TransportTracers (Ref)
4.0x5.0



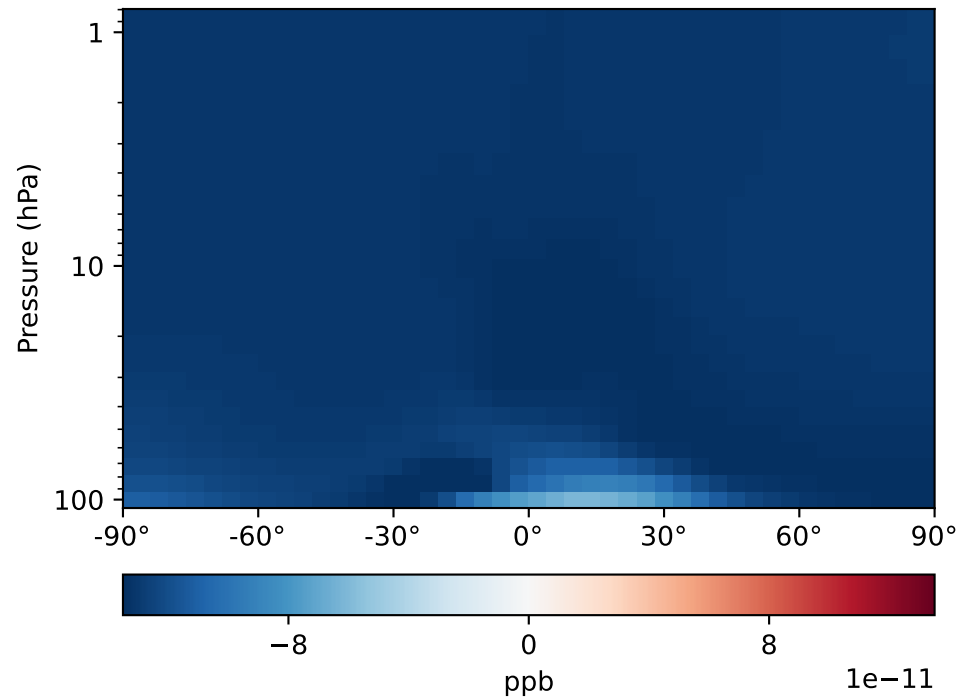
GCC_13.2.0-TransportTracers-LuoWetdep (Dev)
4.0x5.0



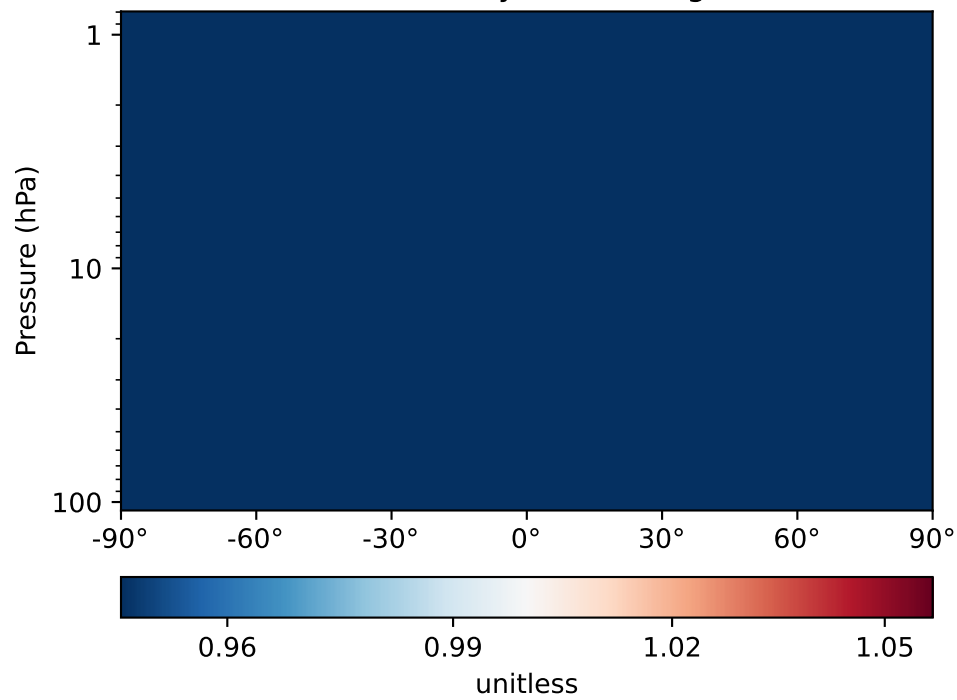
Difference
Dev - Ref, Dynamic Range



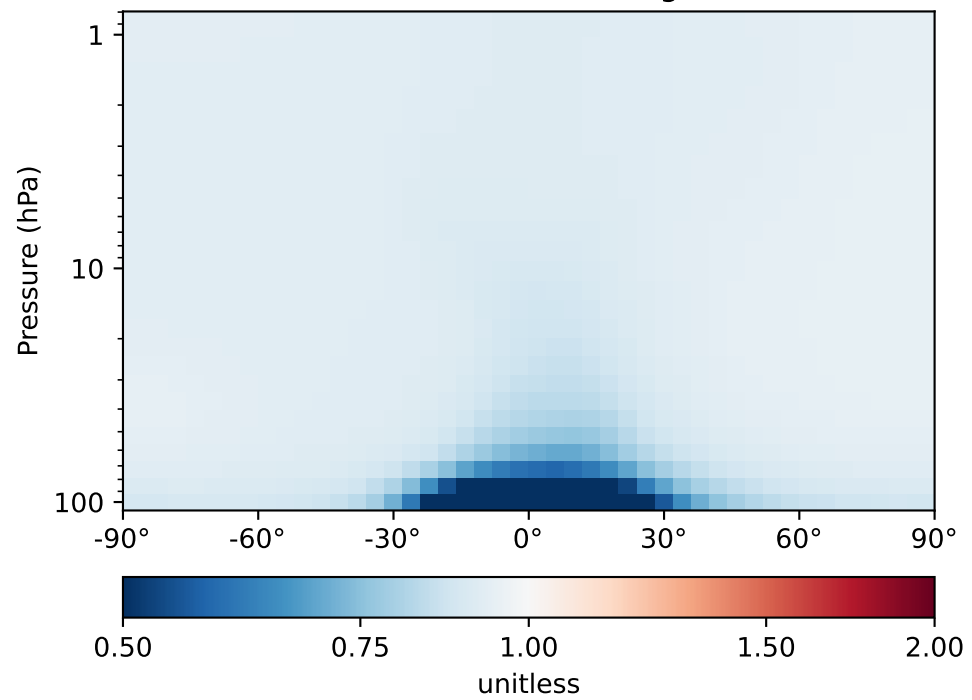
Difference
Dev - Ref, Restricted Range [5%,95%]



Ratio
Dev/Ref, Dynamic Range



Ratio
Dev/Ref, Fixed Range



SpeciesConc_Be10Strat, Zonal Mean (Oct2019)

