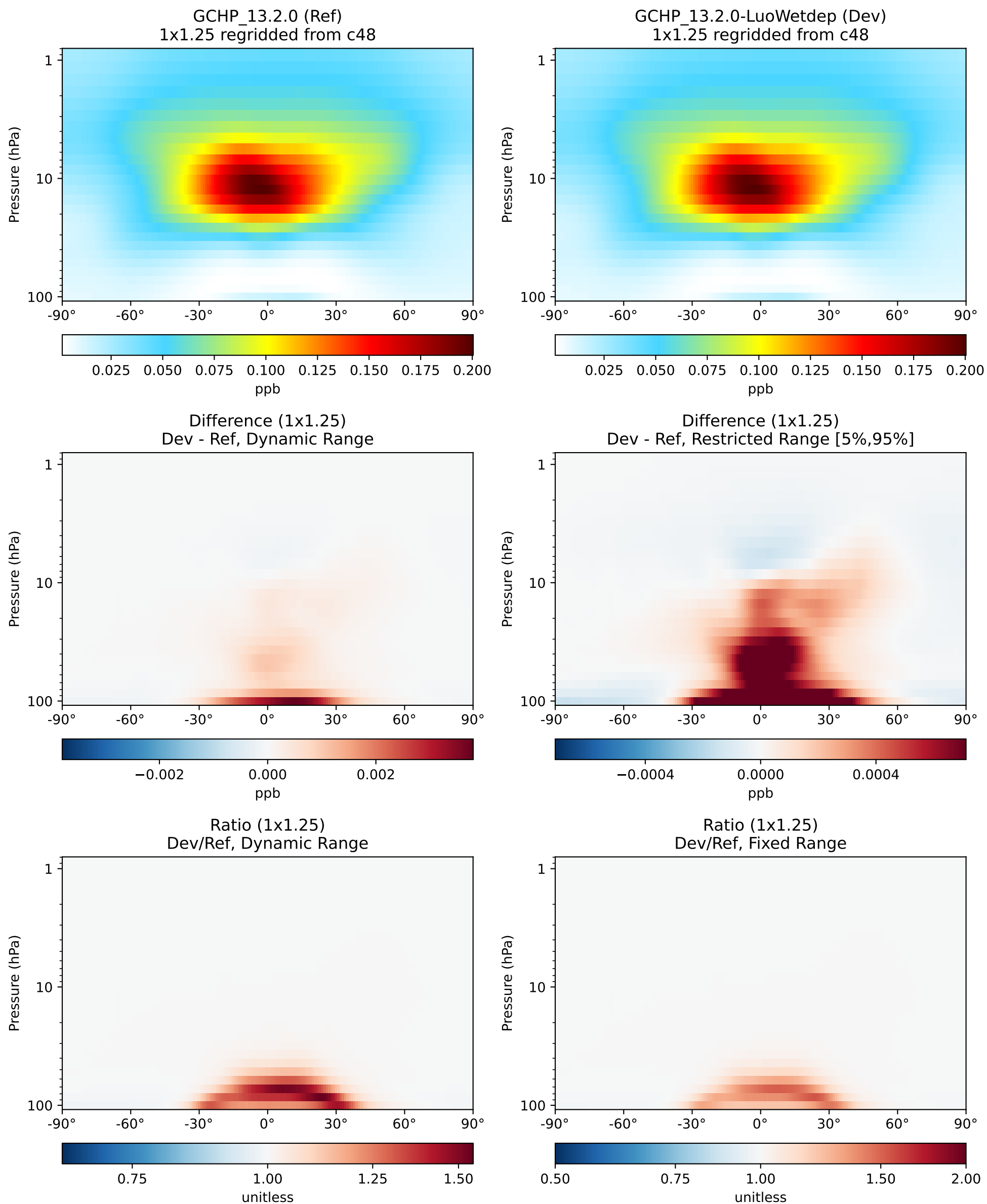
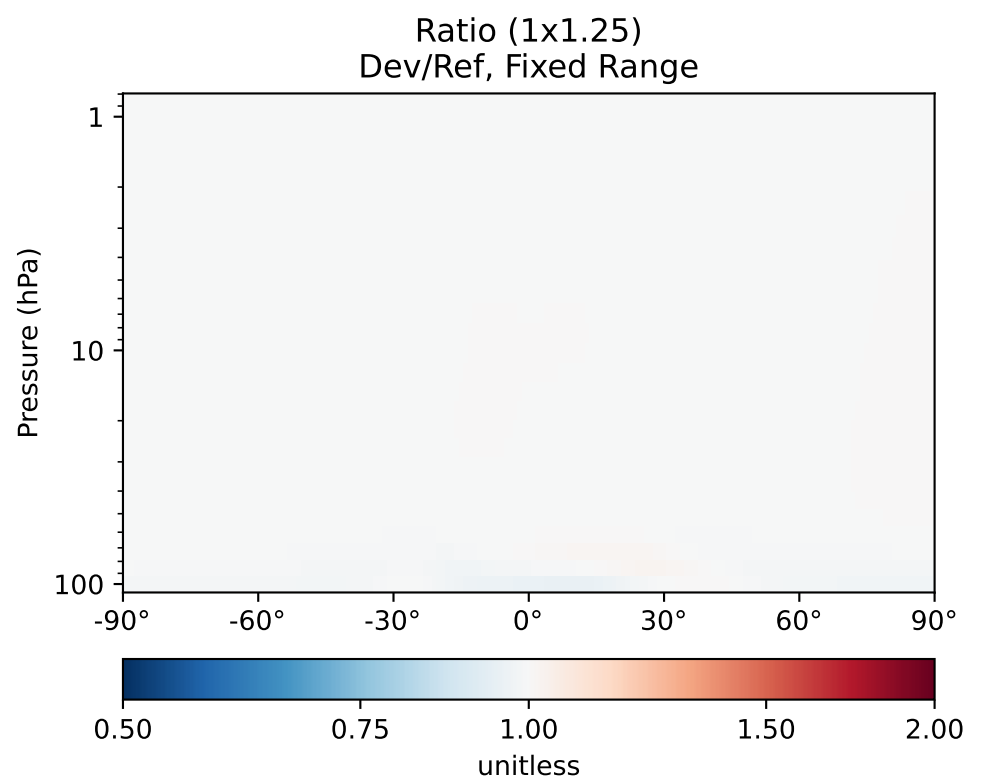
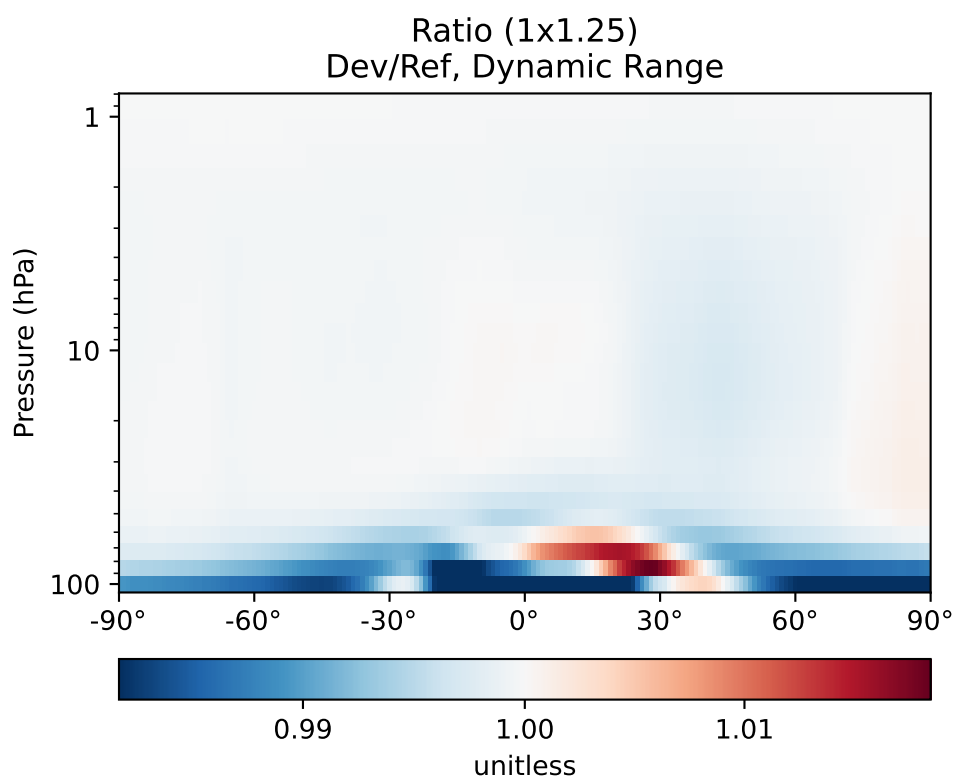
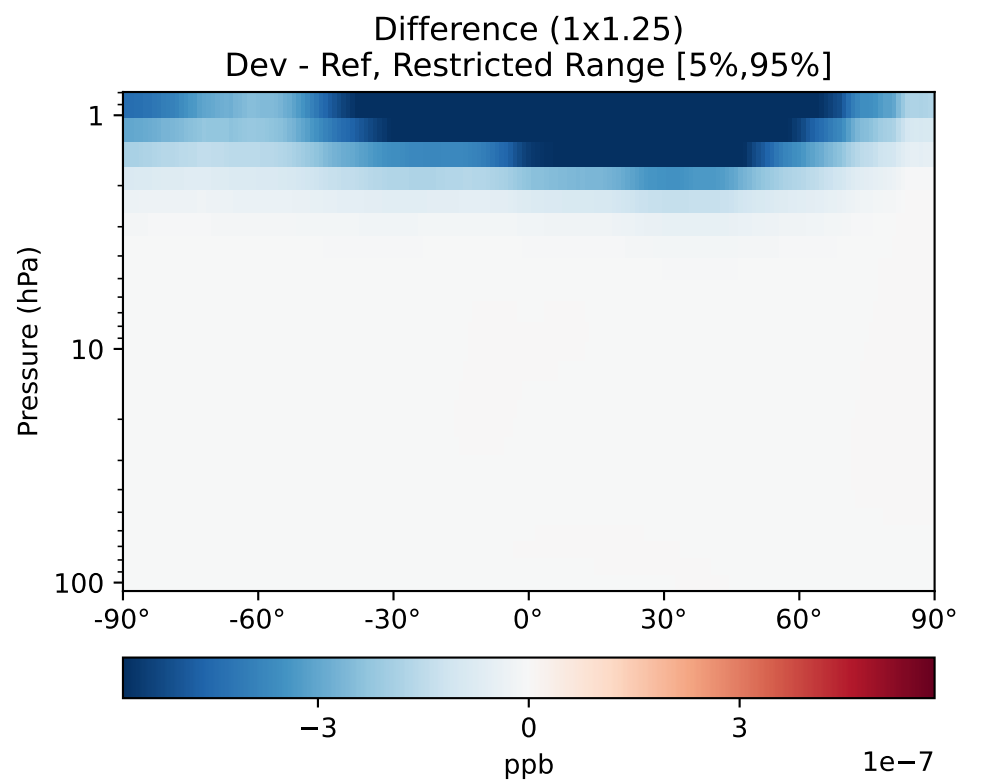
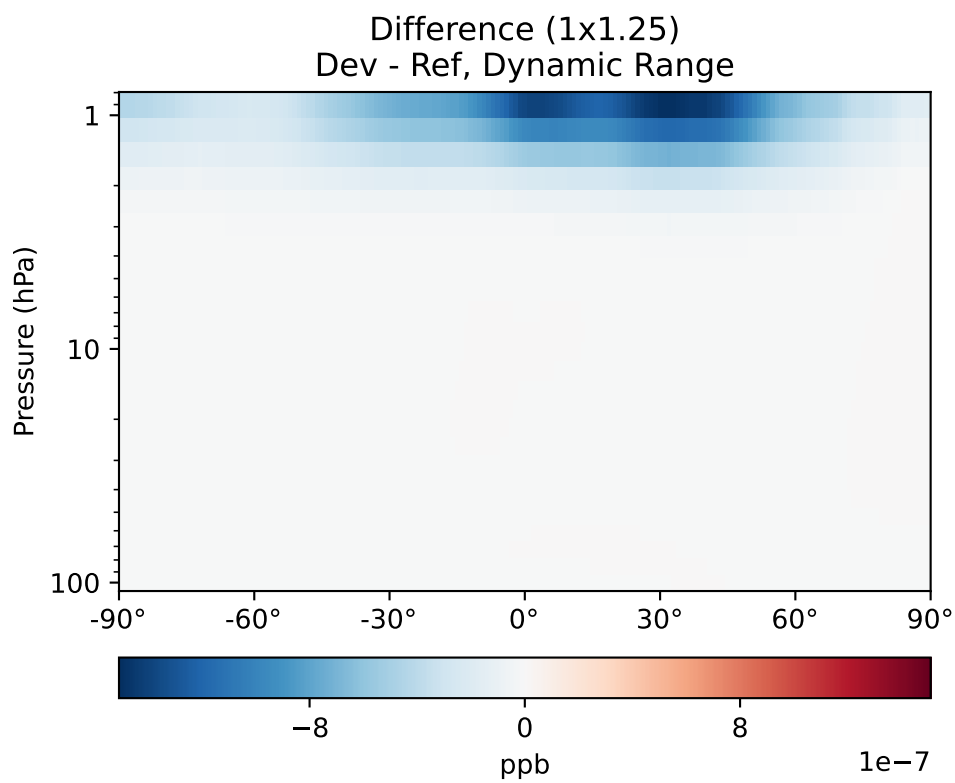
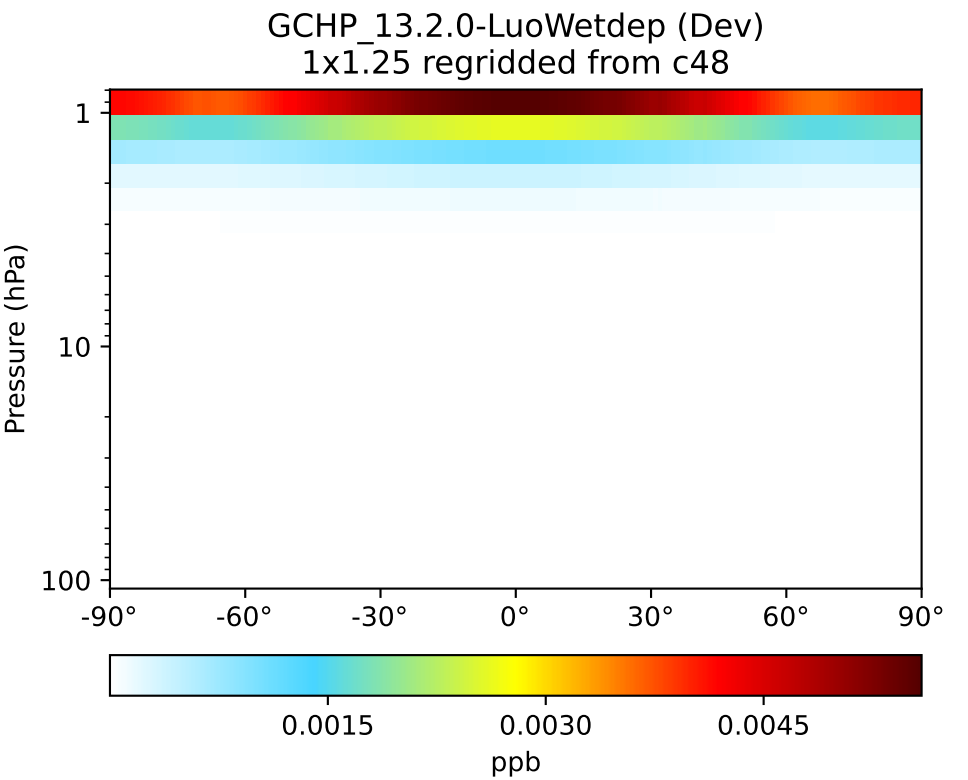
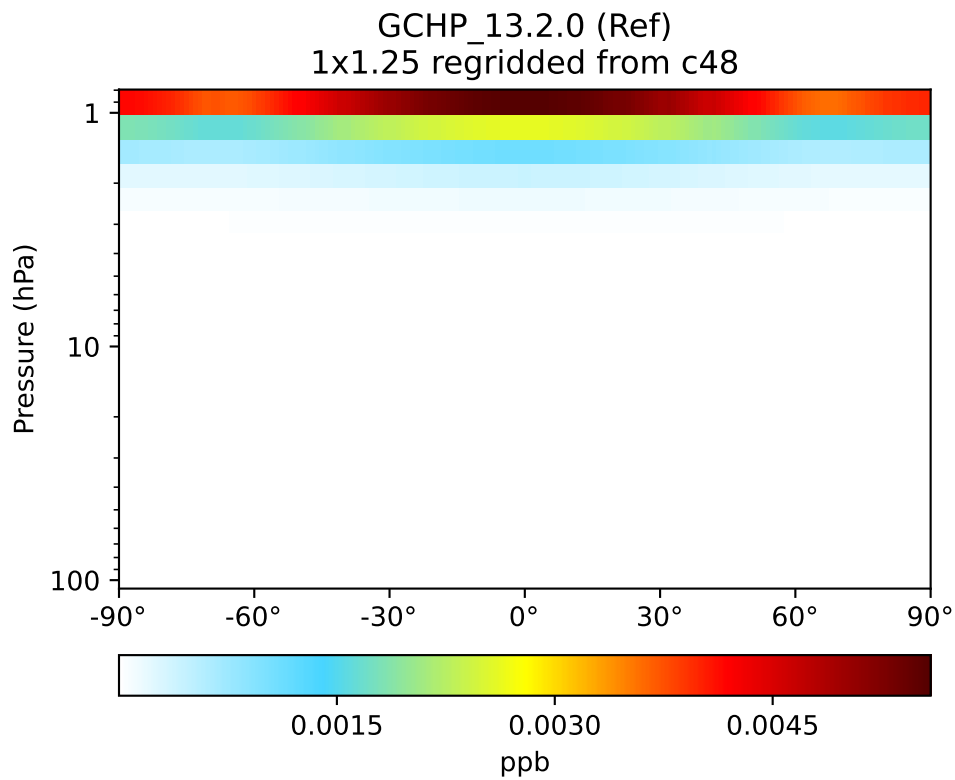


SpeciesConc_H2O2, Zonal Mean (AnnualMean)

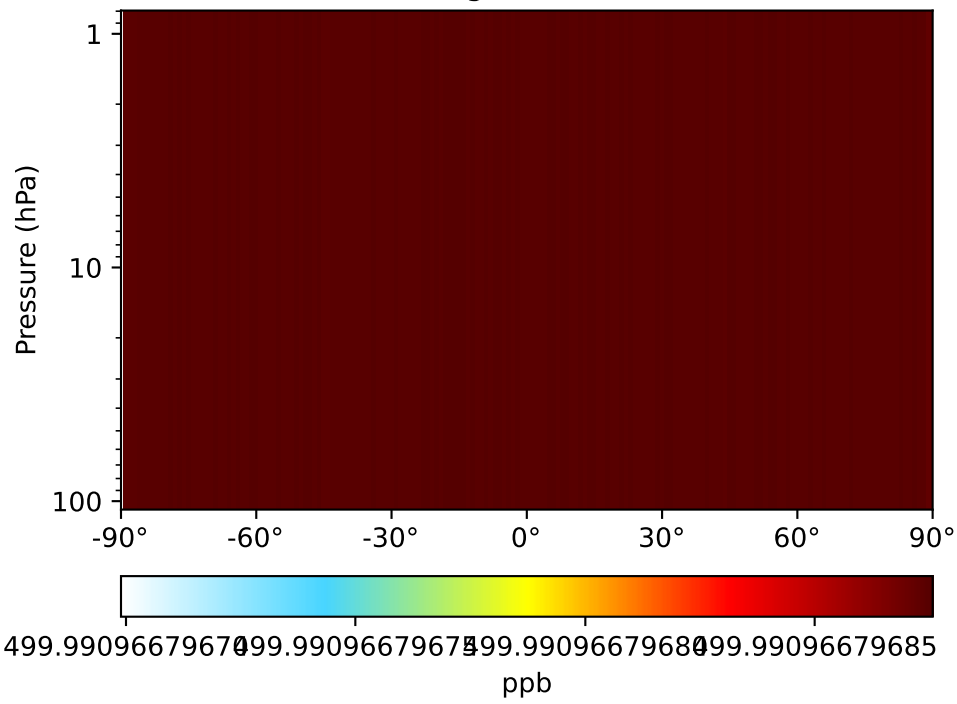


SpeciesConc_H, Zonal Mean (AnnualMean)

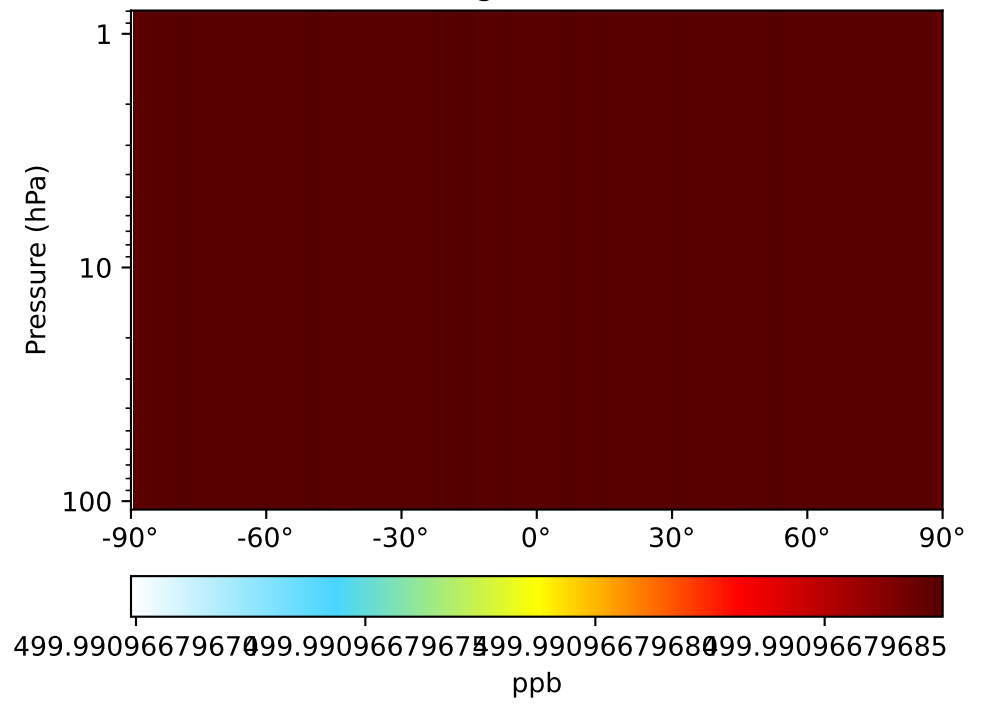


SpeciesConc_H2, Zonal Mean (AnnualMean)

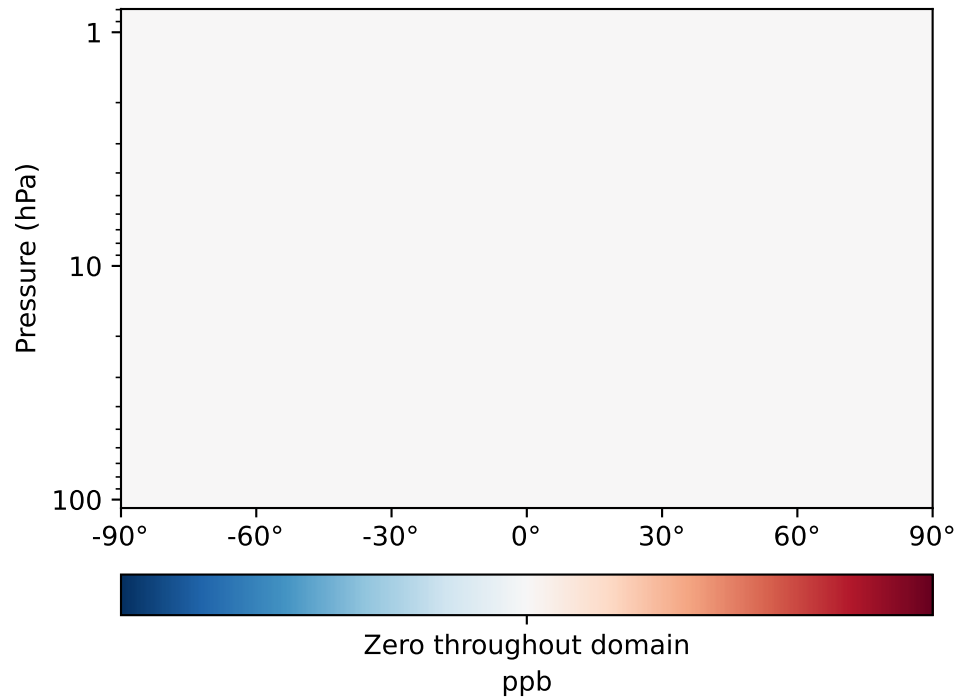
GCHP_13.2.0 (Ref)
1x1.25 regrided from c48



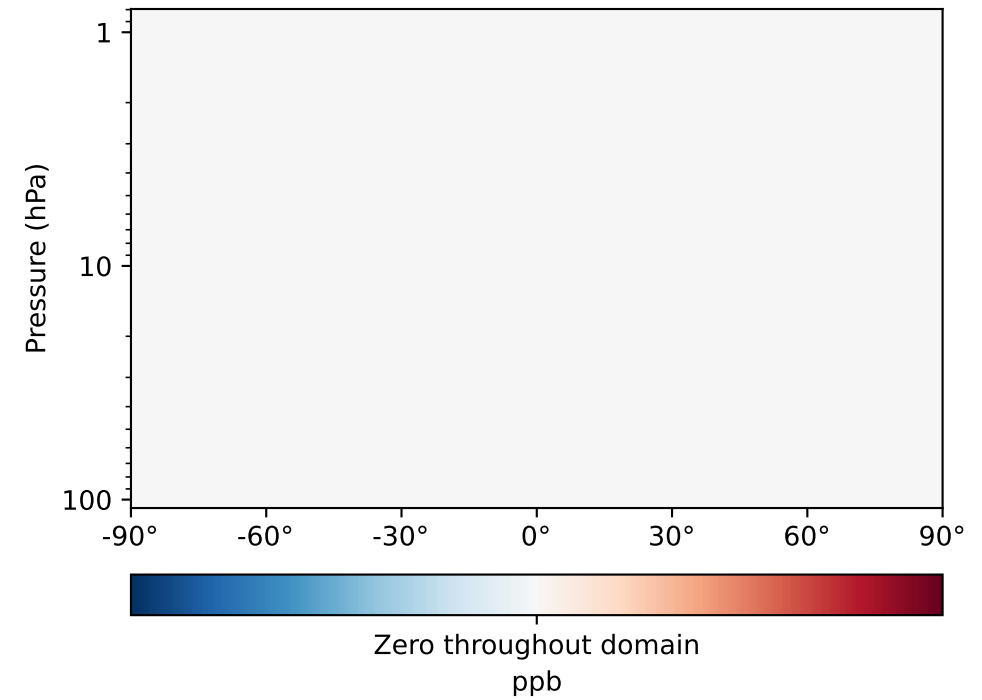
GCHP_13.2.0-LuoWetdep (Dev)
1x1.25 regrided from c48



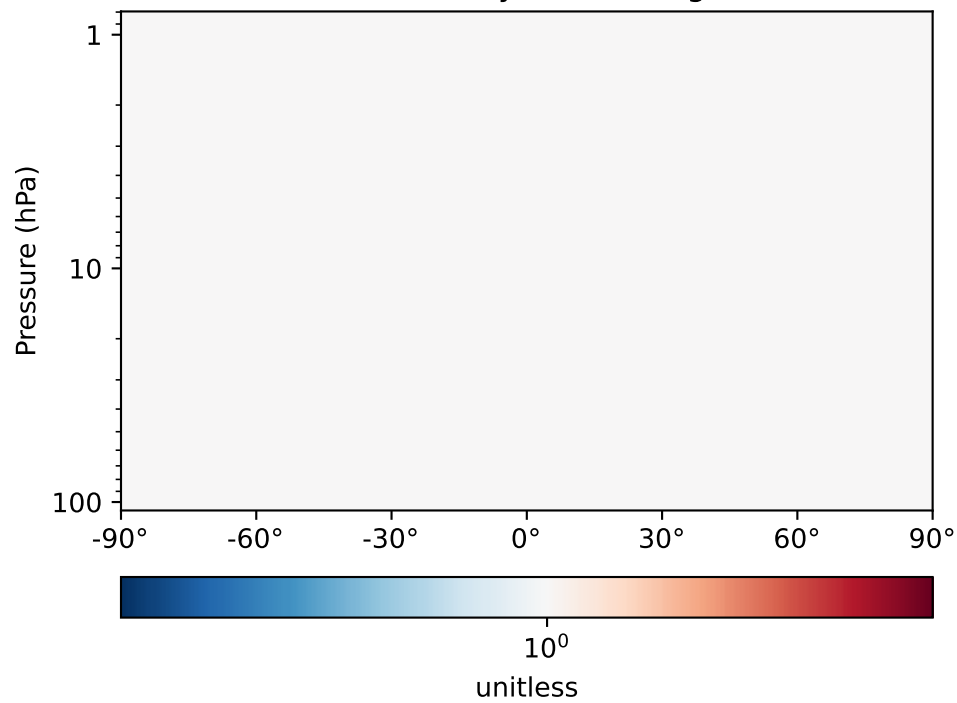
Difference (1x1.25)
Dev - Ref, Dynamic Range



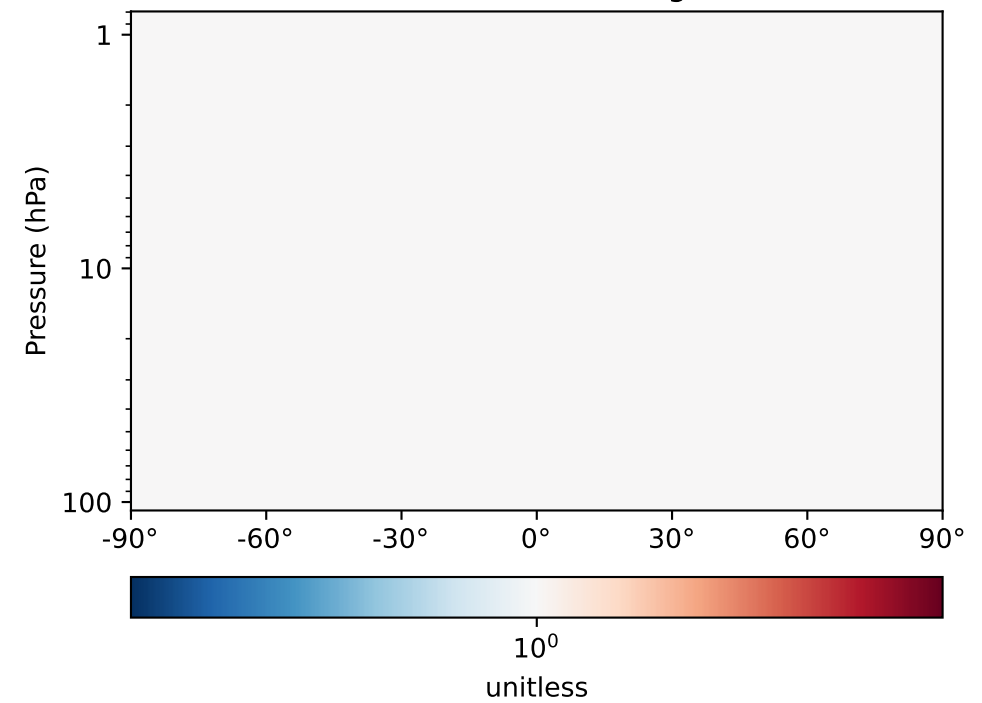
Difference (1x1.25)
Dev - Ref, Restricted Range [5%,95%]



Ratio (1x1.25)
Dev/Ref, Dynamic Range

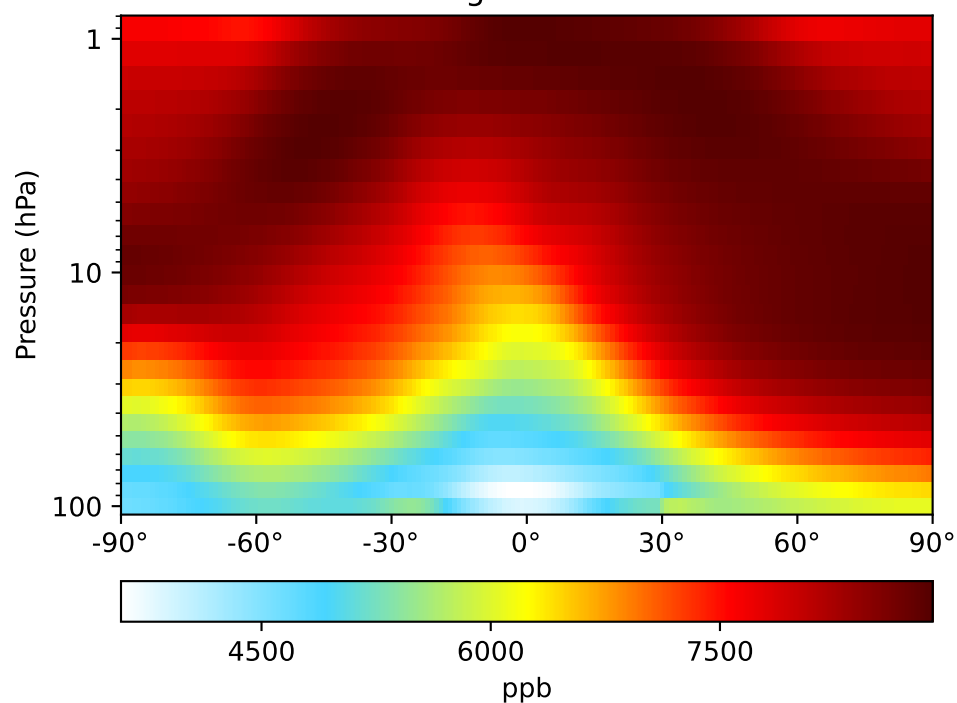


Ratio (1x1.25)
Dev/Ref, Fixed Range

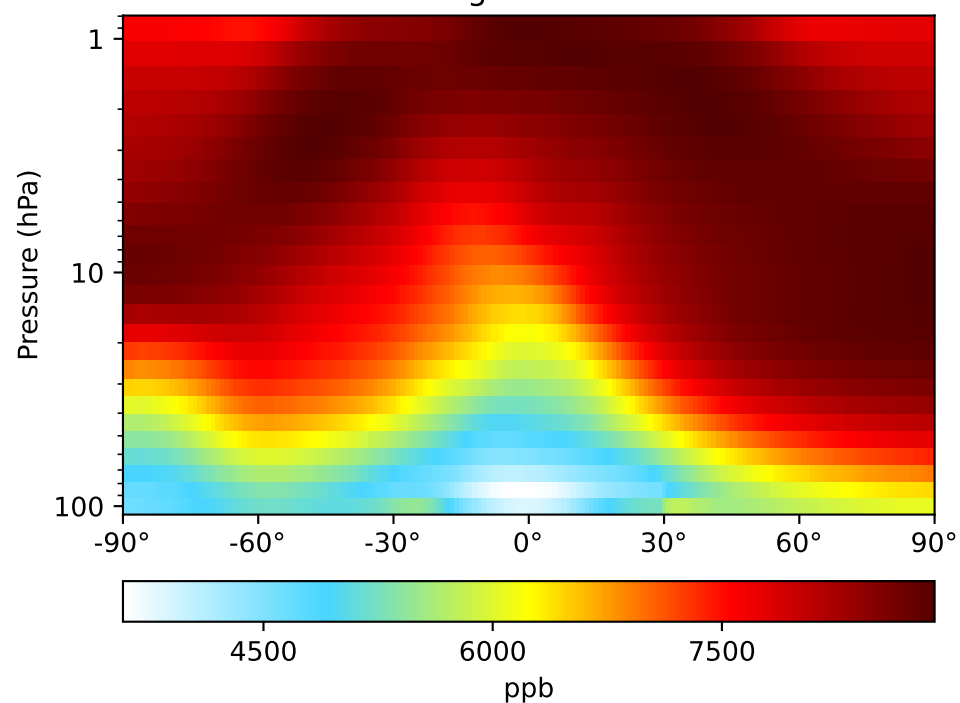


SpeciesConc_H2O, Zonal Mean (AnnualMean)

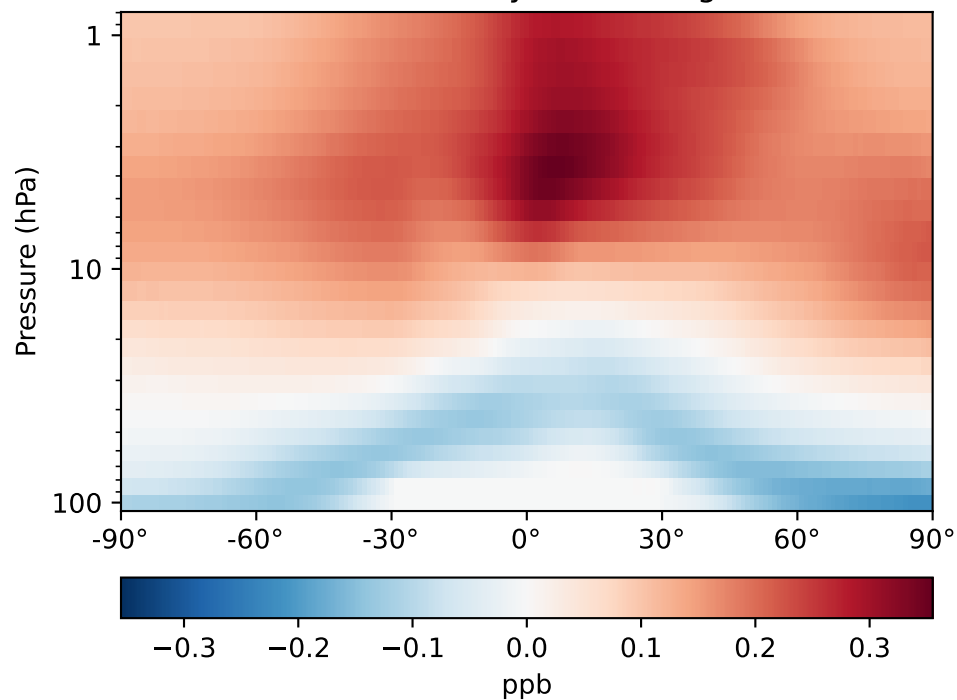
GCHP_13.2.0 (Ref)
1x1.25 regrided from c48



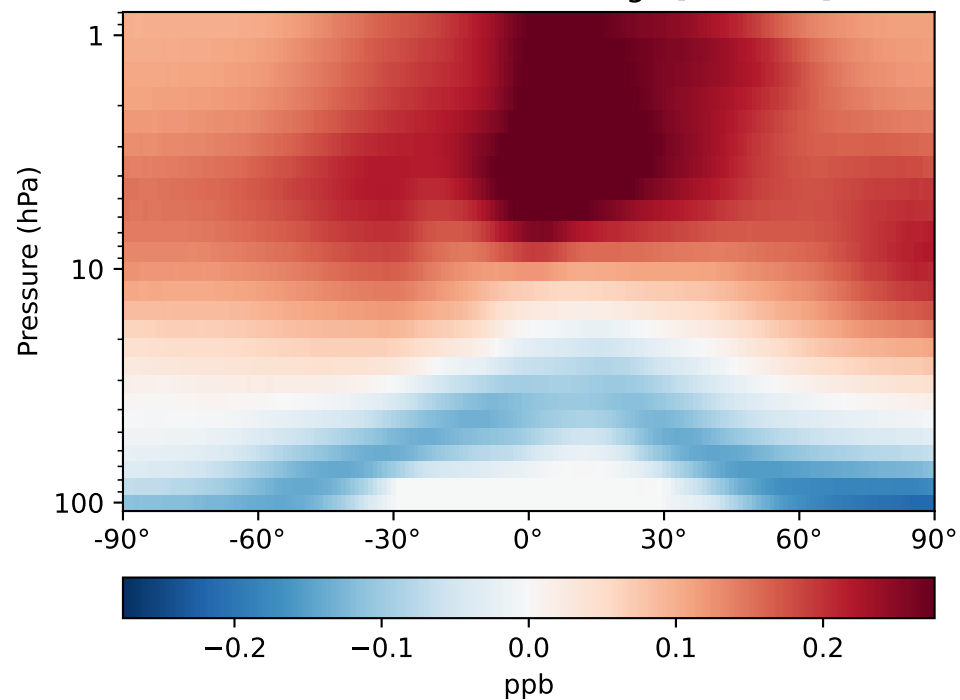
GCHP_13.2.0-LuoWetdep (Dev)
1x1.25 regrided from c48



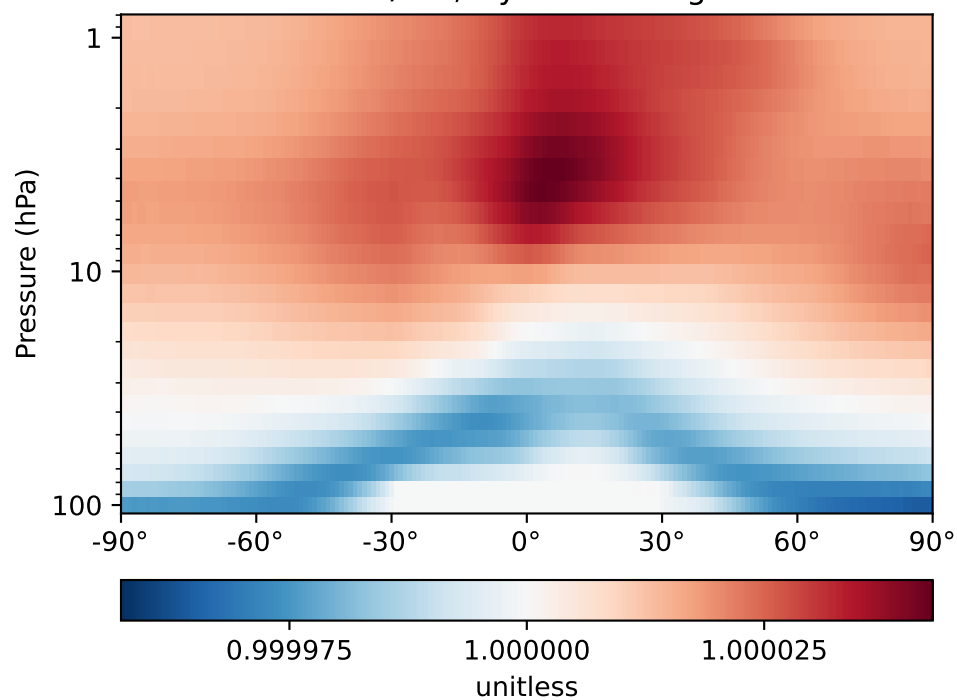
Difference (1x1.25)
Dev - Ref, Dynamic Range



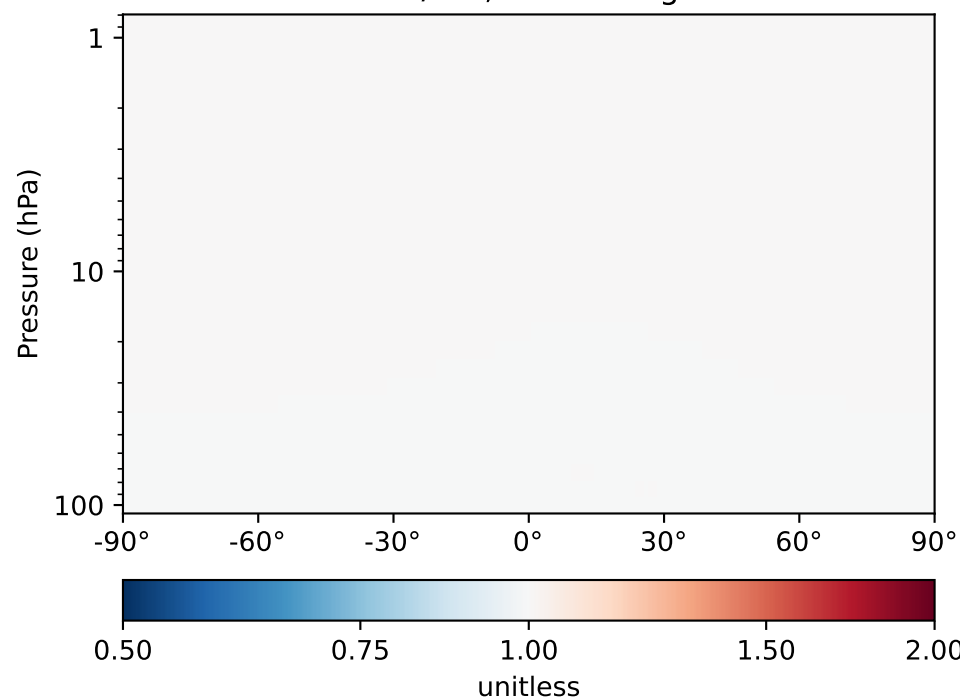
Difference (1x1.25)
Dev - Ref, Restricted Range [5%,95%]



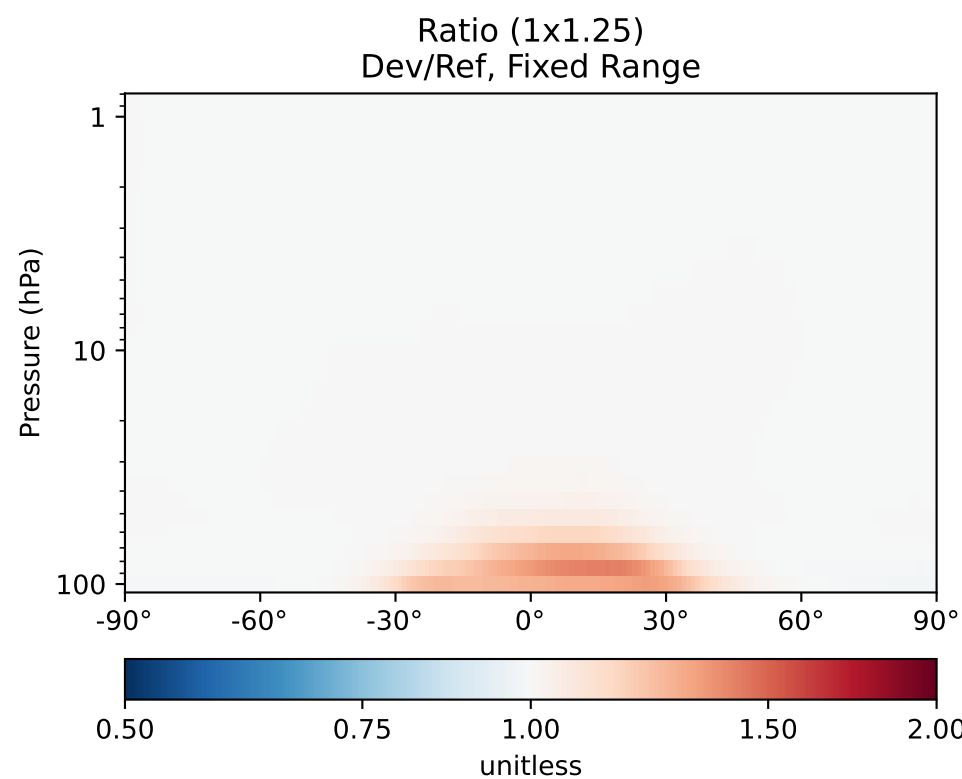
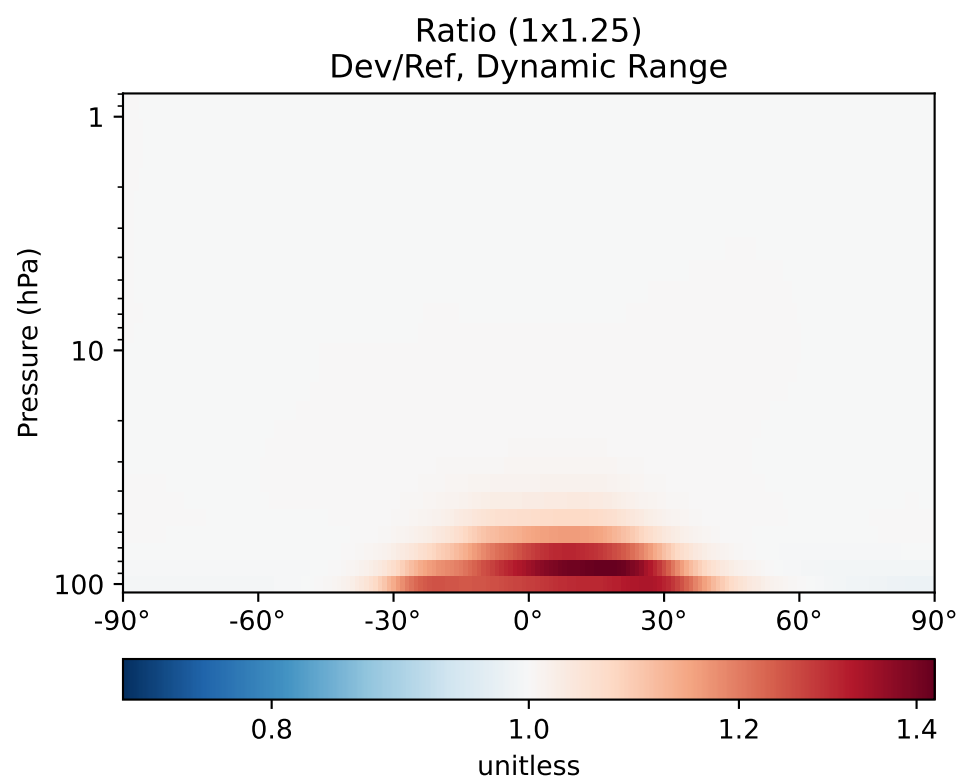
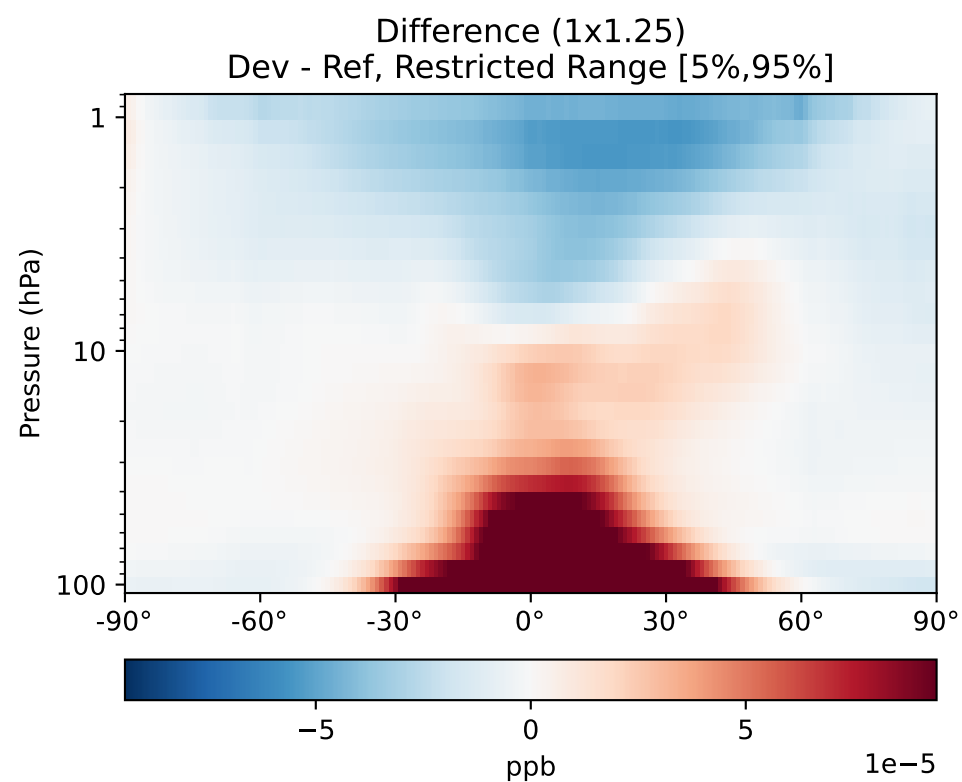
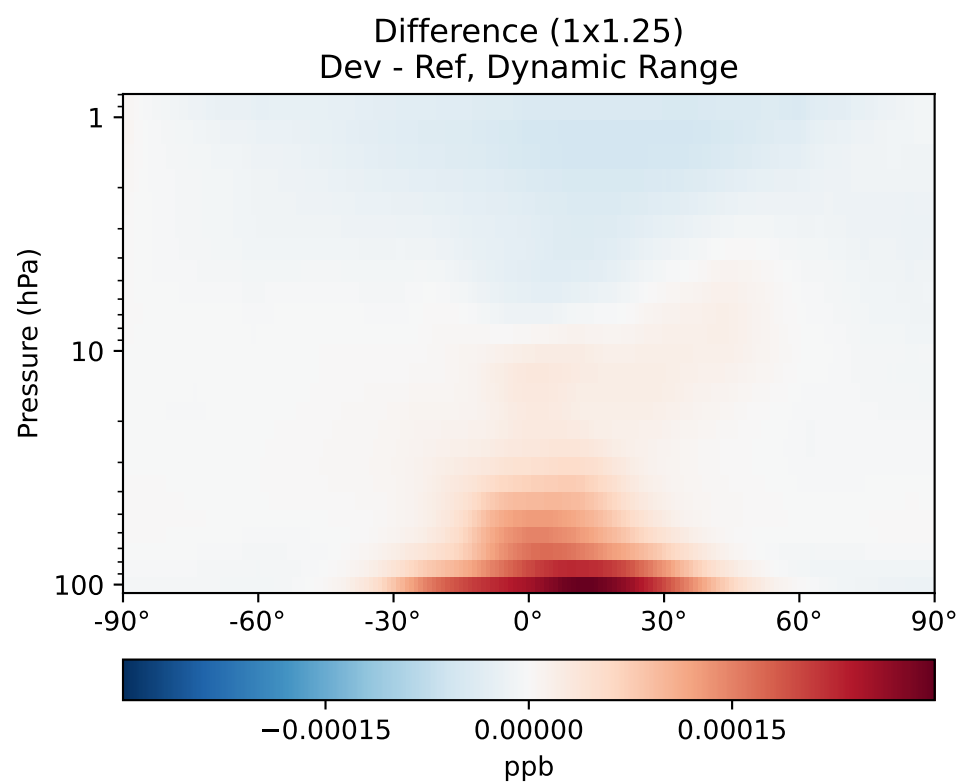
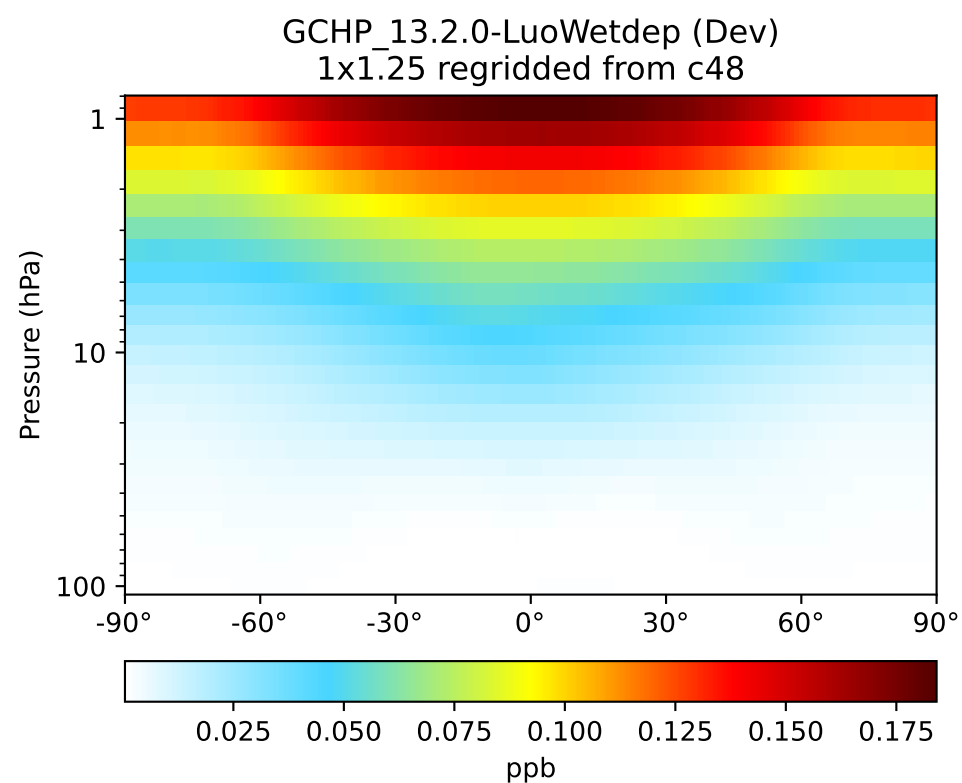
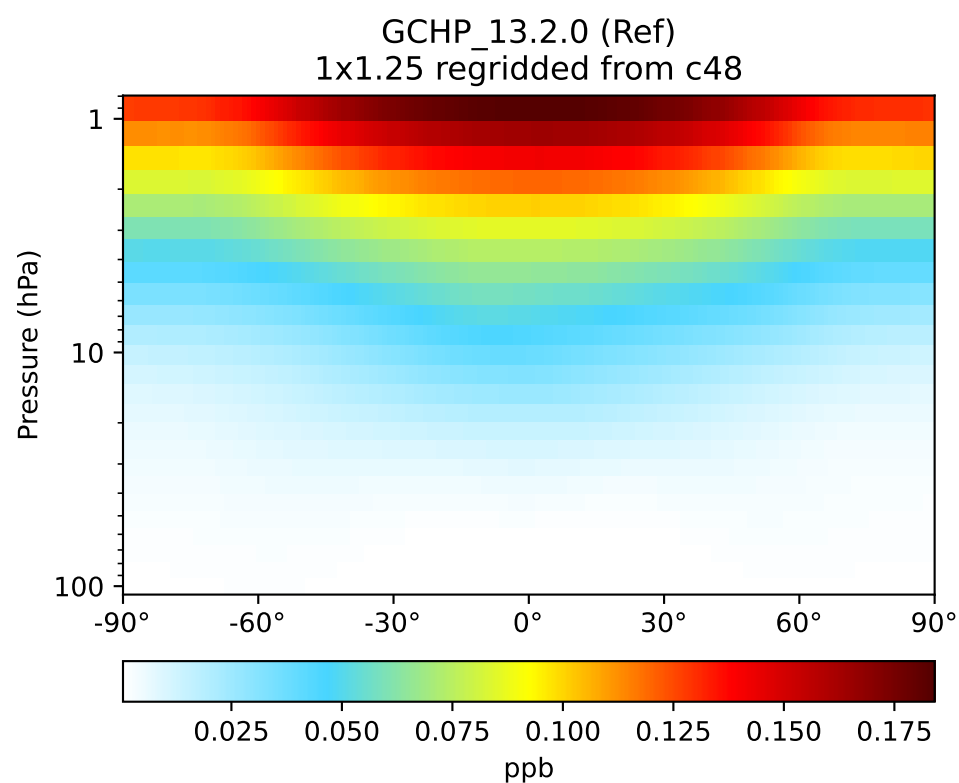
Ratio (1x1.25)
Dev/Ref, Dynamic Range



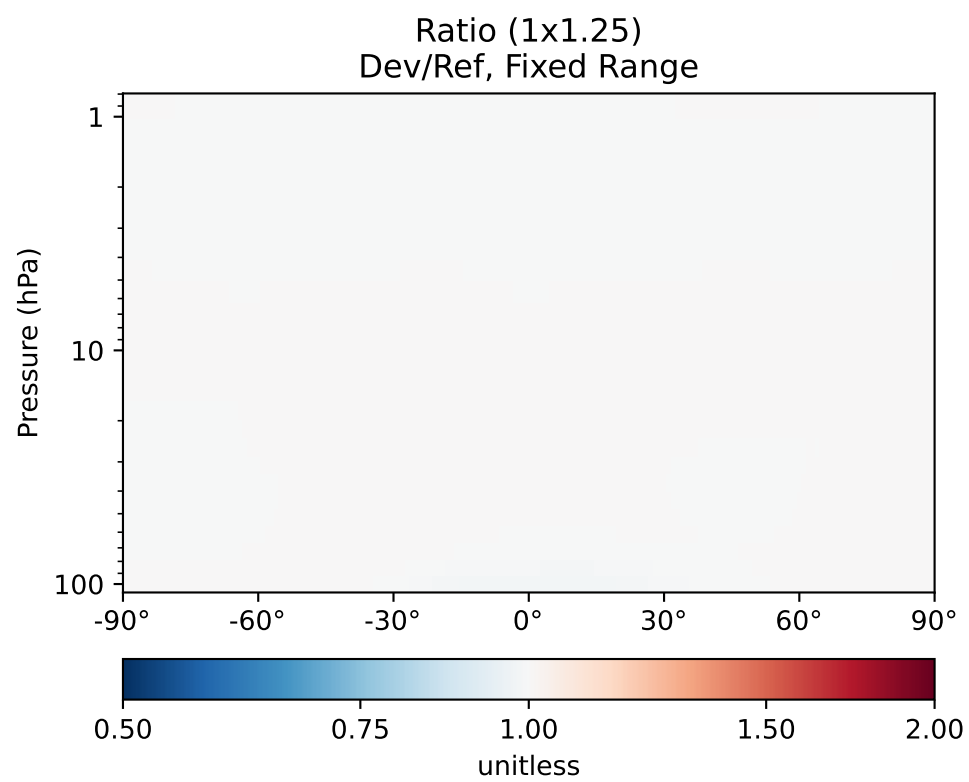
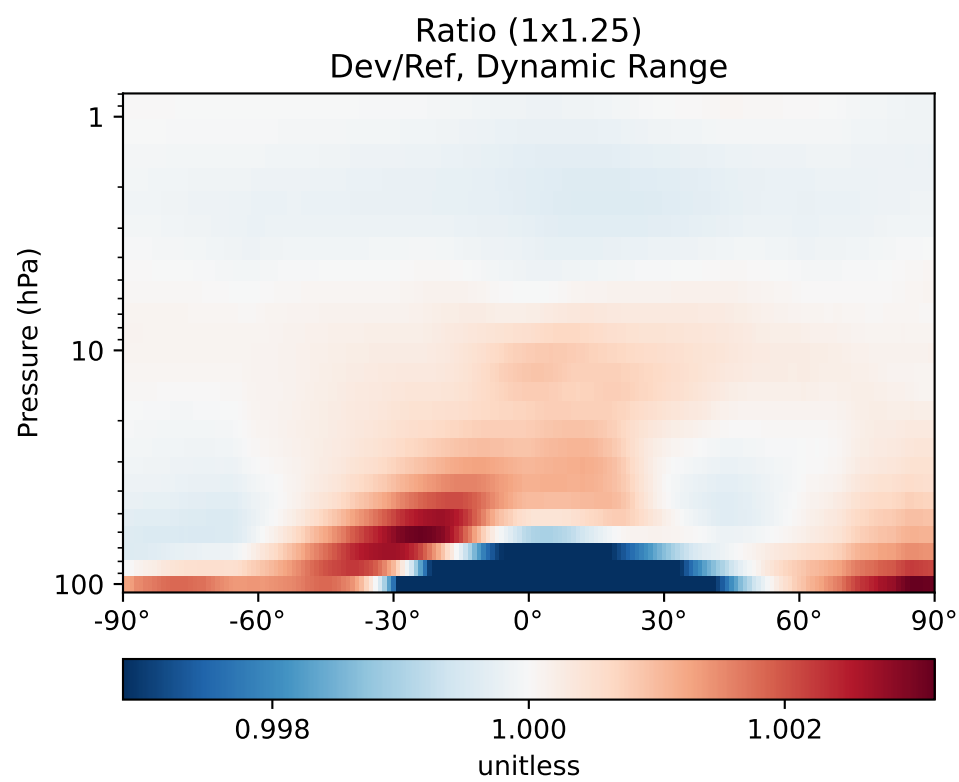
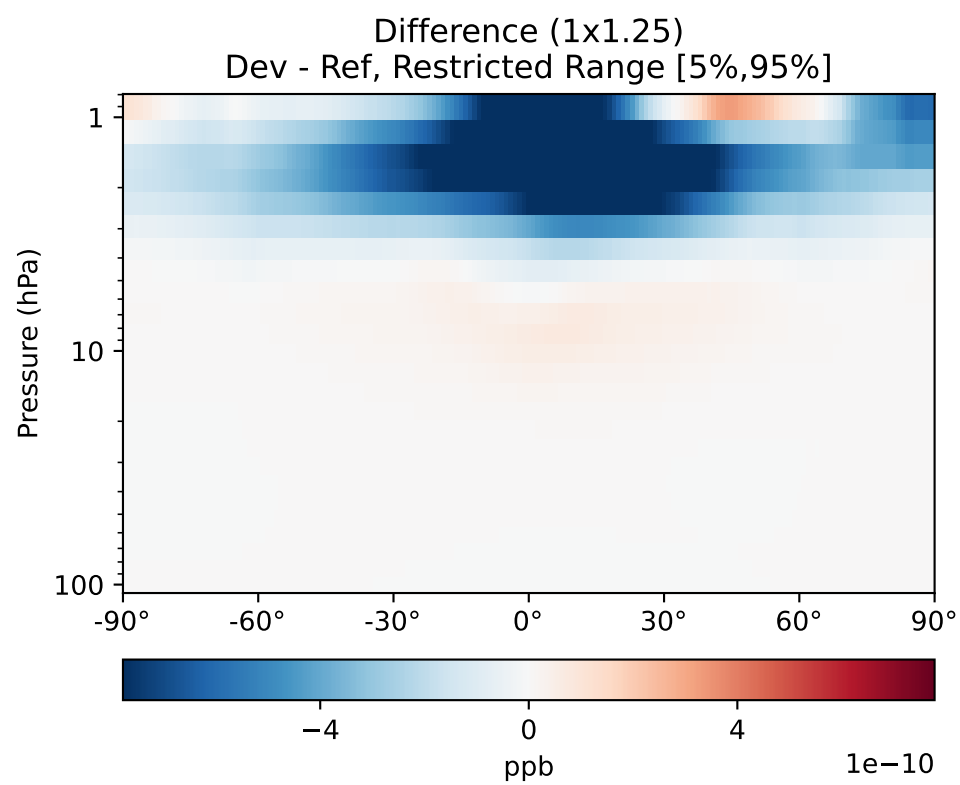
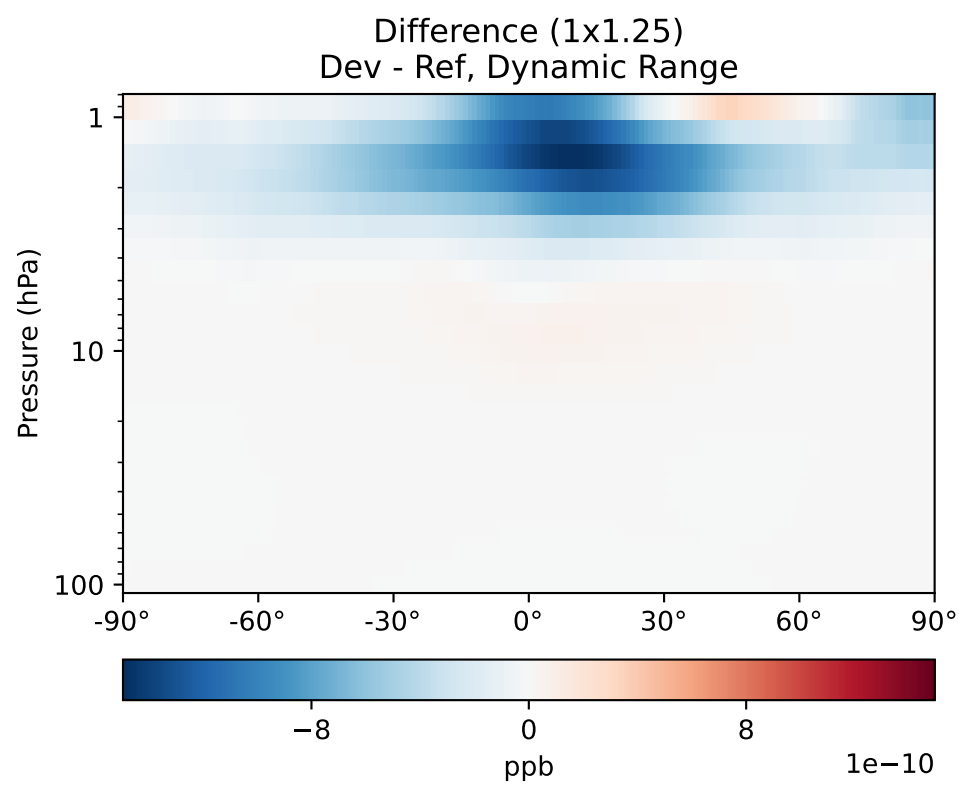
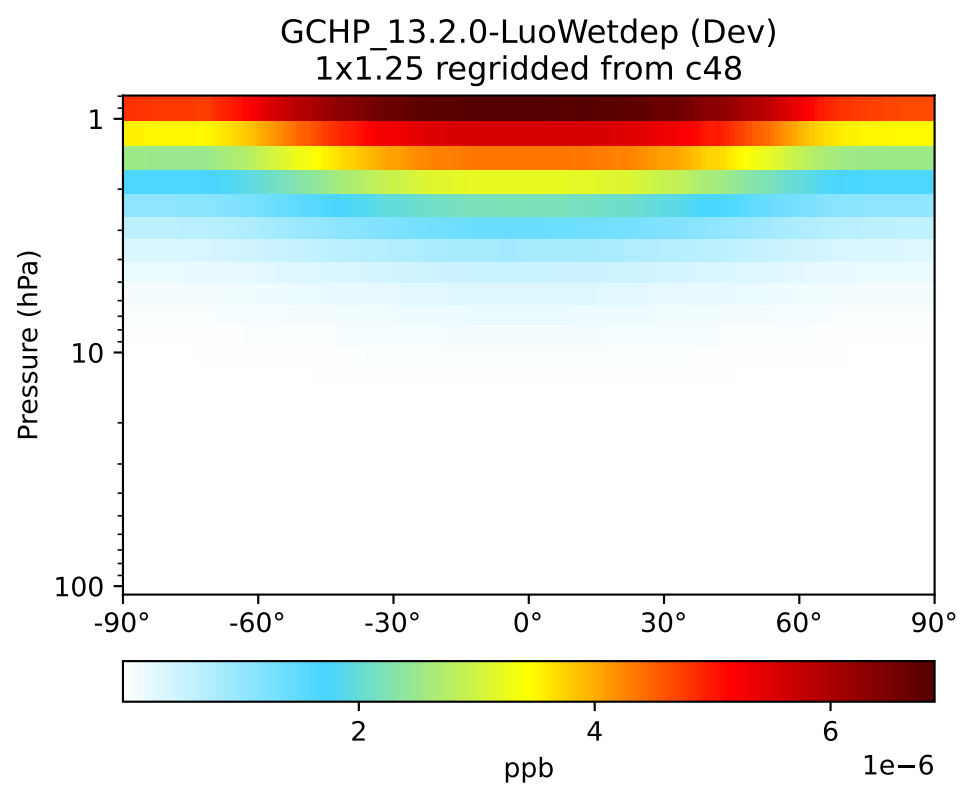
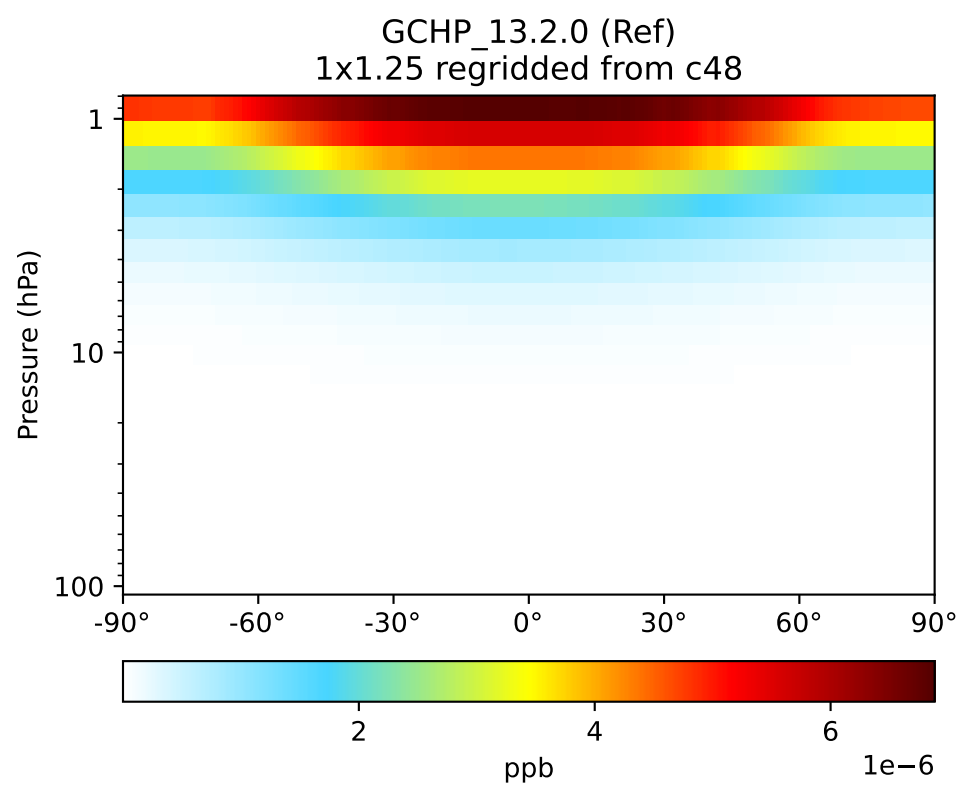
Ratio (1x1.25)
Dev/Ref, Fixed Range



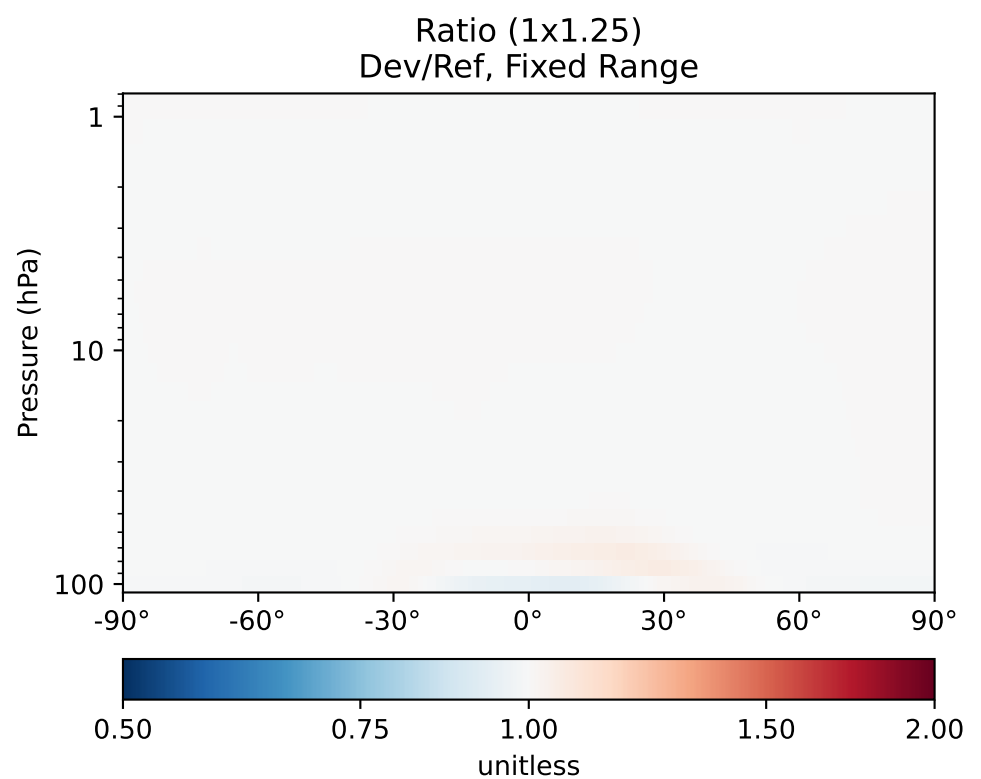
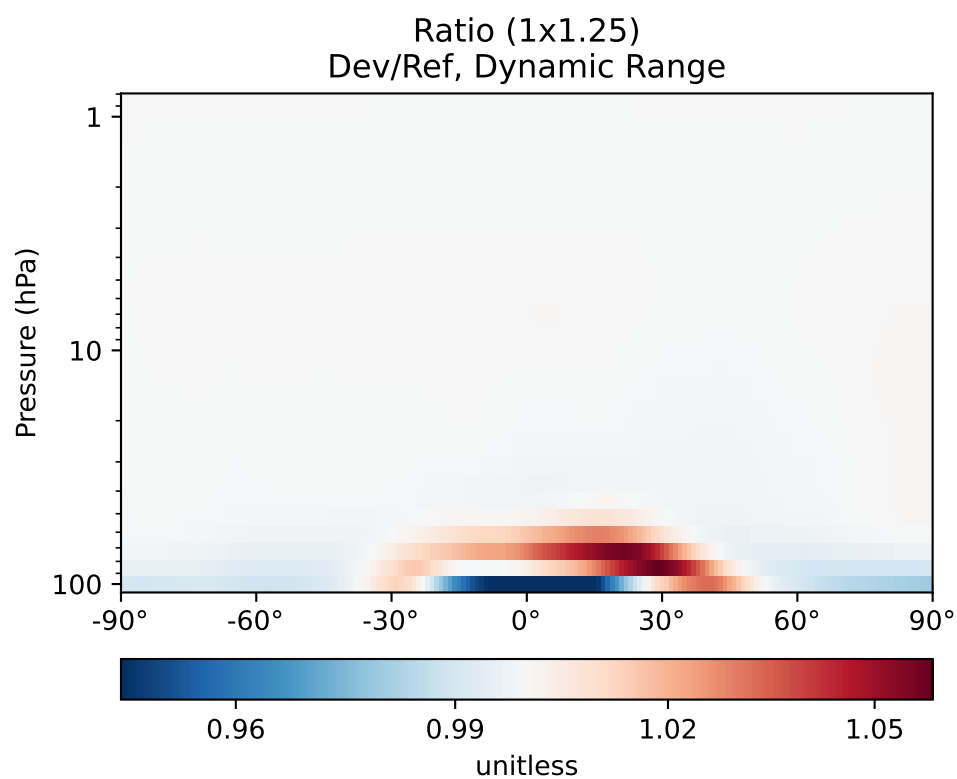
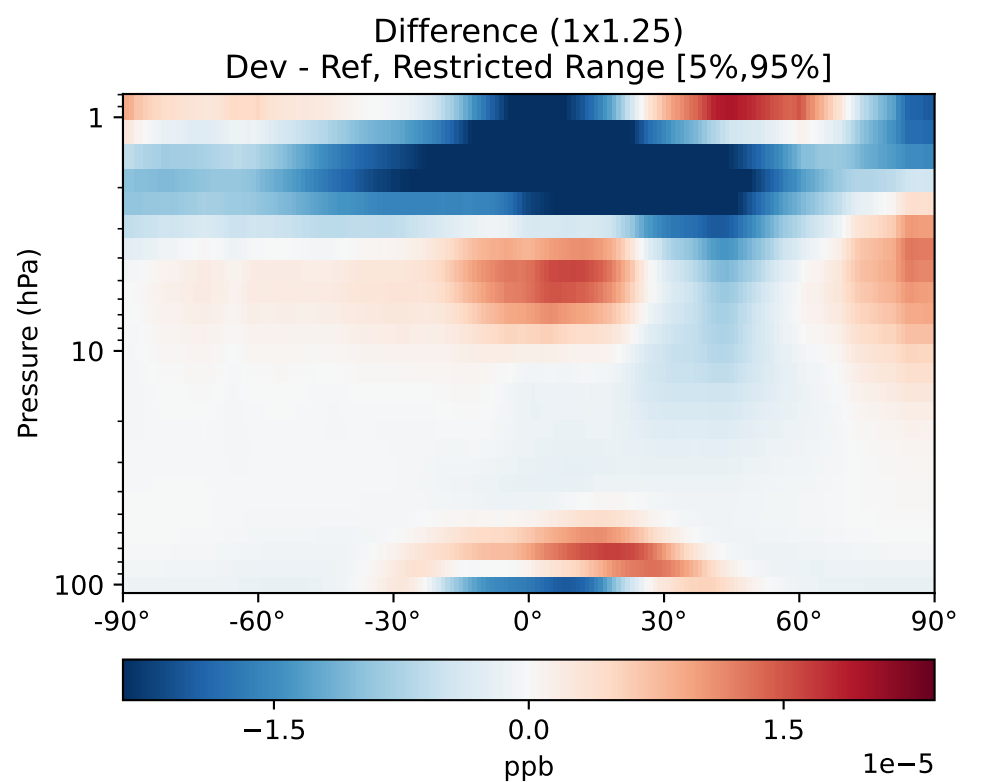
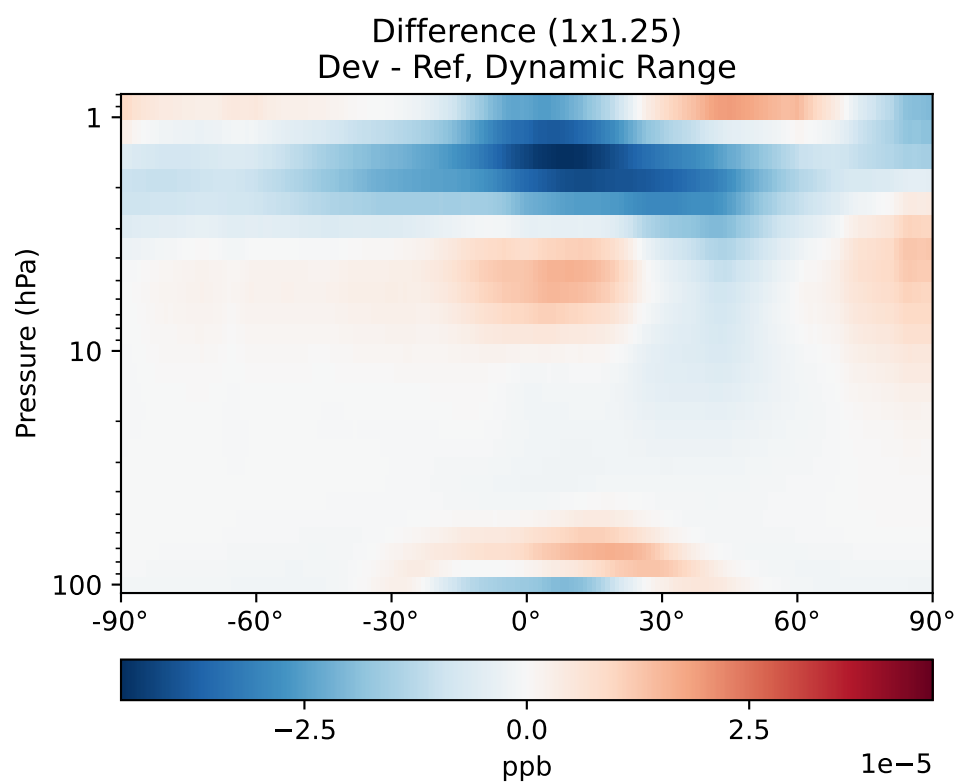
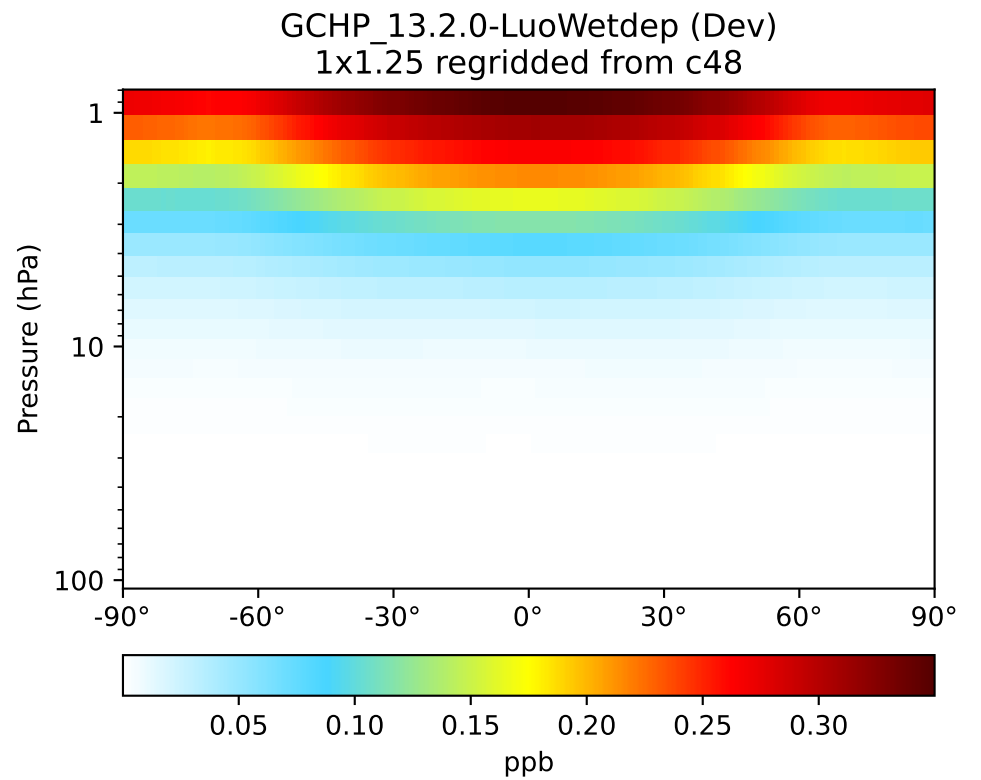
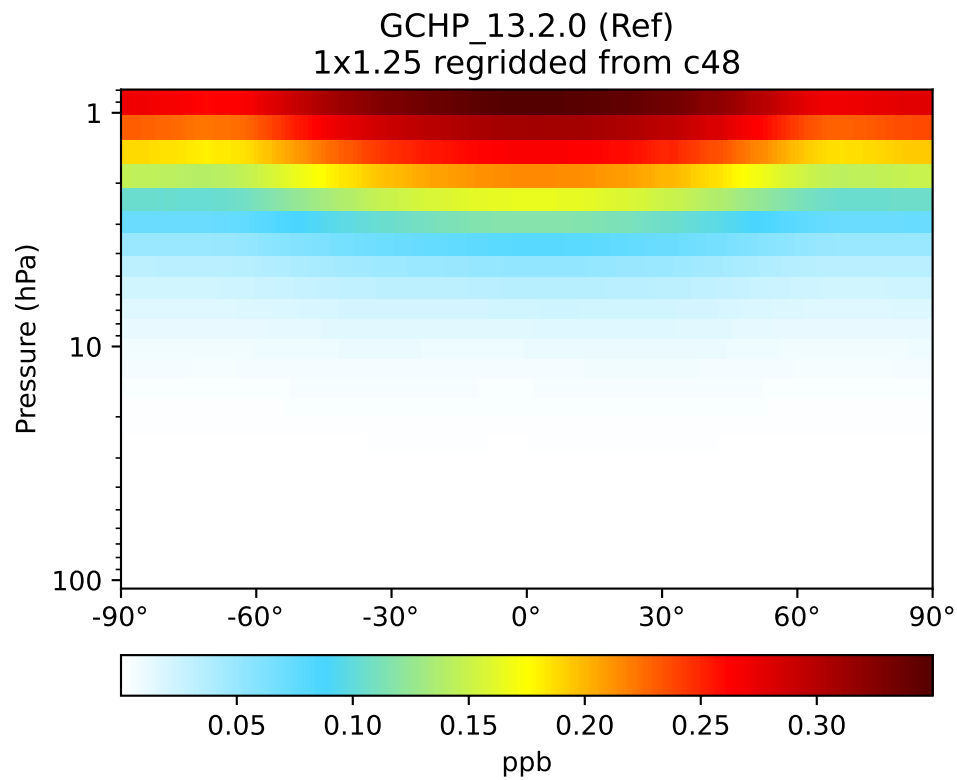
SpeciesConc_HO2, Zonal Mean (AnnualMean)



SpeciesConc_O1D, Zonal Mean (AnnualMean)



SpeciesConc_OH, Zonal Mean (AnnualMean)



SpeciesConc_RO2, Zonal Mean (AnnualMean)

