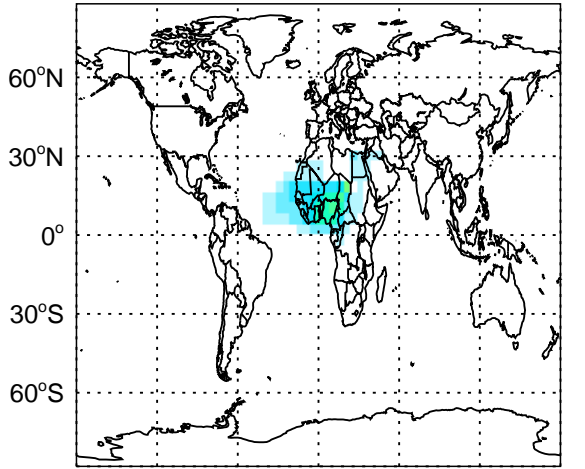


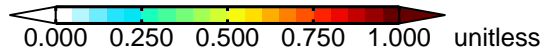
GEOS-Chem AOD Maps at surface and 500 hPa

v11-02e-Run1

Dust: Column AOD map for Jan

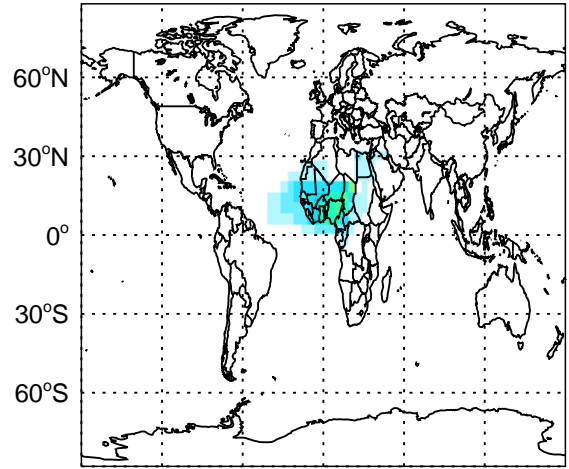


180° 120°W 60°W 0° 60°E 120°E 180°

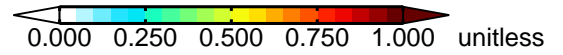


v11-02f-Run1

Dust: Column AOD map for Jan

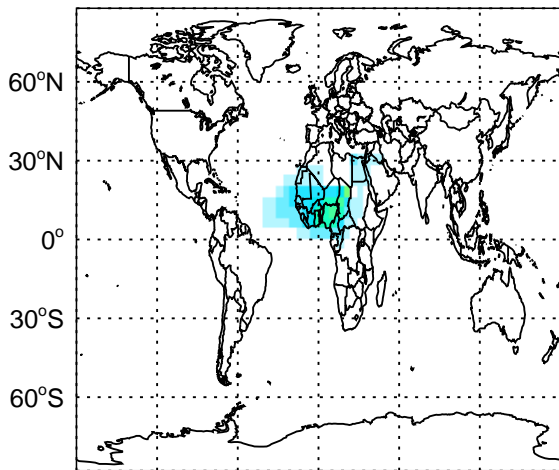


180° 120°W 60°W 0° 60°E 120°E 180°

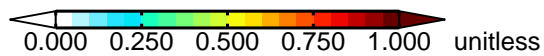


GC_12.0.0

Dust: Column AOD map for Jan



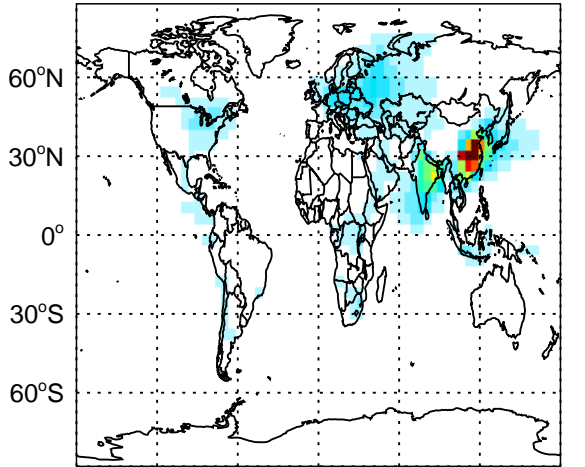
180° 120°W 60°W 0° 60°E 120°E 180°



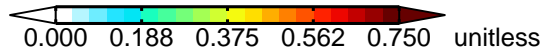
GEOS-Chem AOD Maps at surface and 500 hPa

v11-02e-Run1

SO4: Column AOD map for Jan

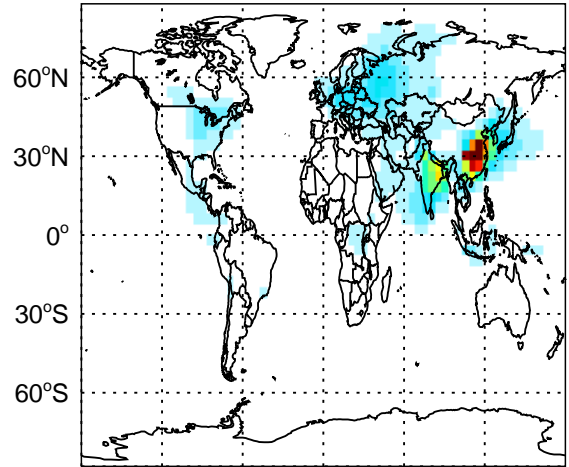


180° 120°W 60°W 0° 60°E 120°E 180°

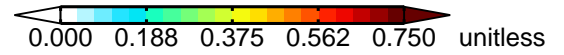


v11-02f-Run1

SO4: Column AOD map for Jan

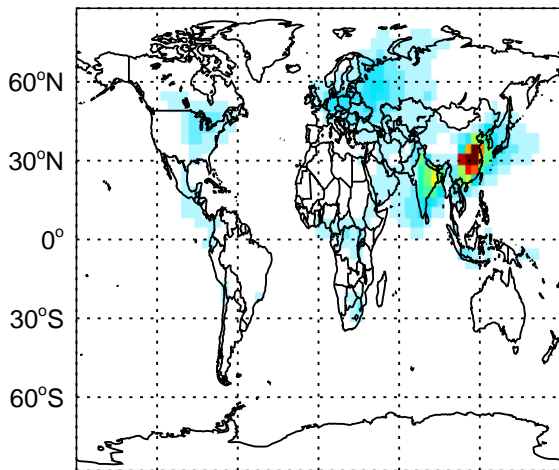


180° 120°W 60°W 0° 60°E 120°E 180°

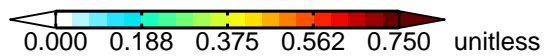


GC_12.0.0

SO4: Column AOD map for Jan



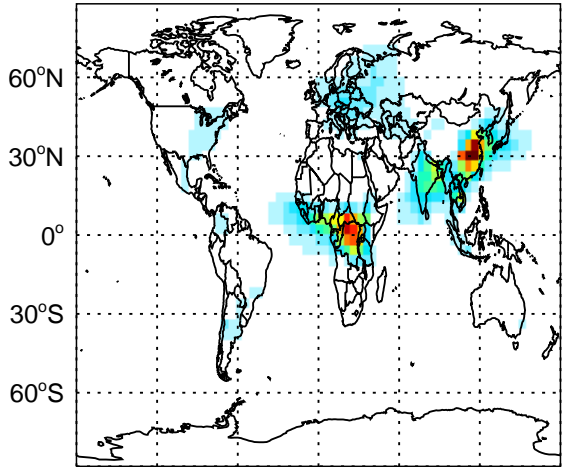
180° 120°W 60°W 0° 60°E 120°E 180°



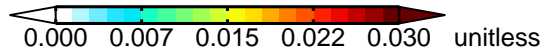
GEOS-Chem AOD Maps at surface and 500 hPa

v11-02e-Run1

BC: Column AOD map for Jan

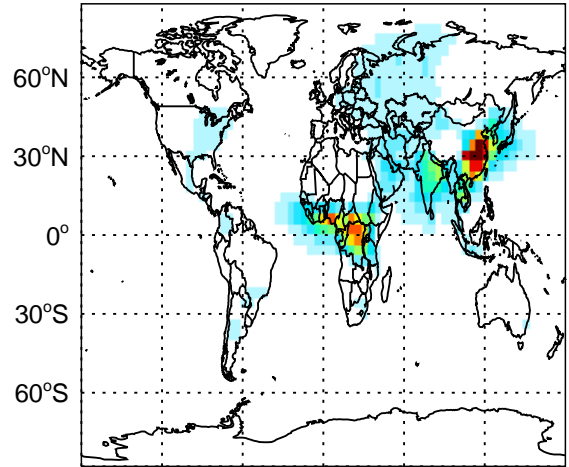


180° 120°W 60°W 0° 60°E 120°E 180°

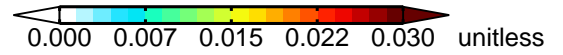


v11-02f-Run1

BC: Column AOD map for Jan

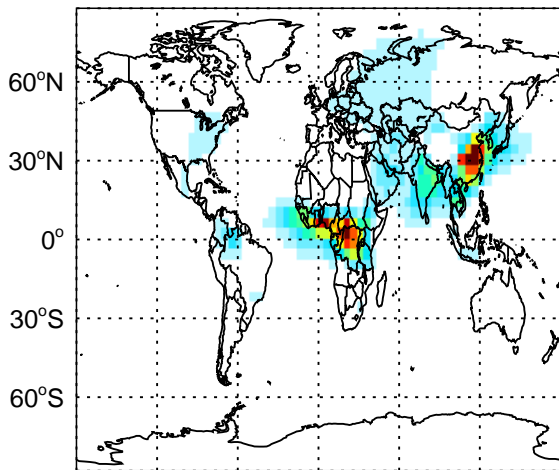


180° 120°W 60°W 0° 60°E 120°E 180°

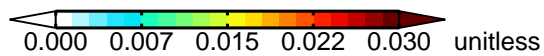


GC_12.0.0

BC: Column AOD map for Jan



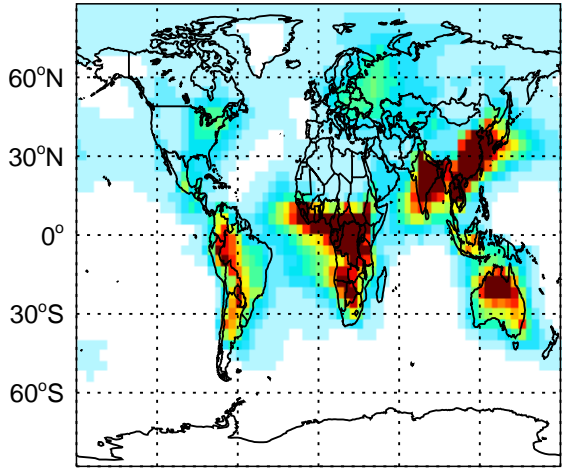
180° 120°W 60°W 0° 60°E 120°E 180°



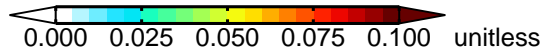
GEOS-Chem AOD Maps at surface and 500 hPa

v11-02e-Run1

OC: Column AOD map for Jan

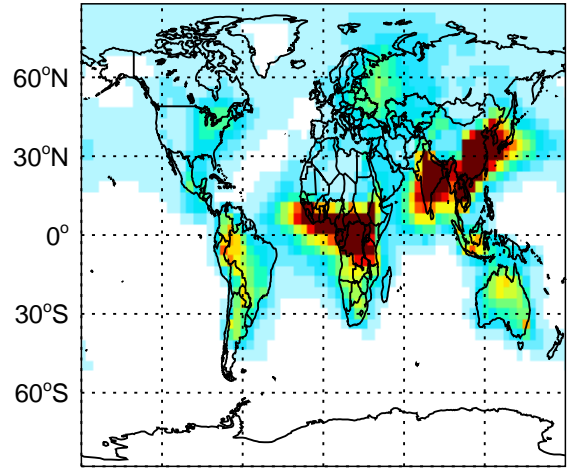


180° 120°W 60°W 0° 60°E 120°E 180°

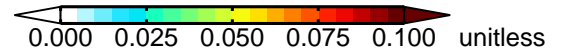


v11-02f-Run1

OC: Column AOD map for Jan

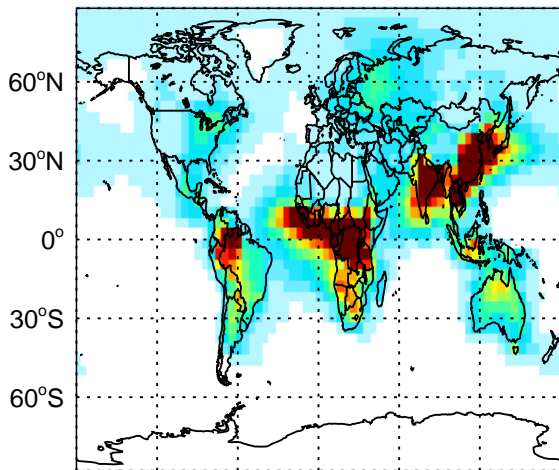


180° 120°W 60°W 0° 60°E 120°E 180°

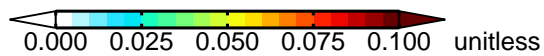


GC_12.0.0

OC: Column AOD map for Jan



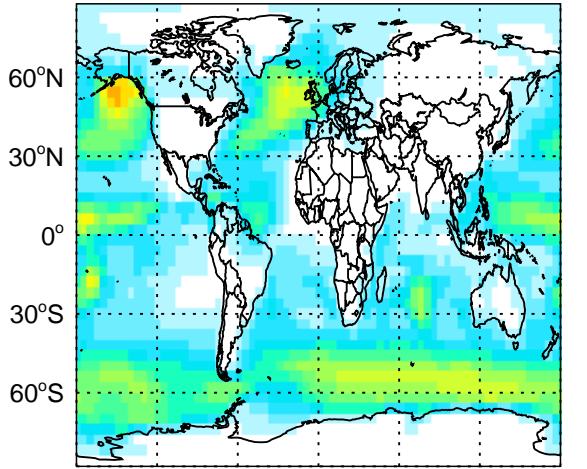
180° 120°W 60°W 0° 60°E 120°E 180°



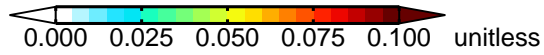
GEOS-Chem AOD Maps at surface and 500 hPa

v11-02e-Run1

SALA: Column AOD map for Jan

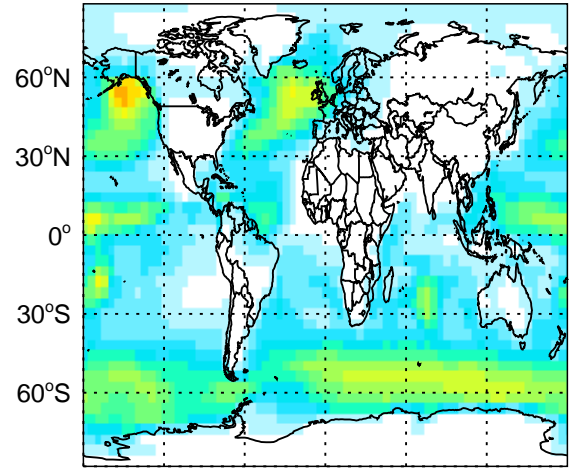


180° 120°W 60°W 0° 60°E 120°E 180°

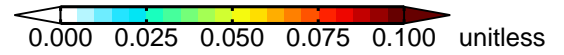


v11-02f-Run1

SALA: Column AOD map for Jan

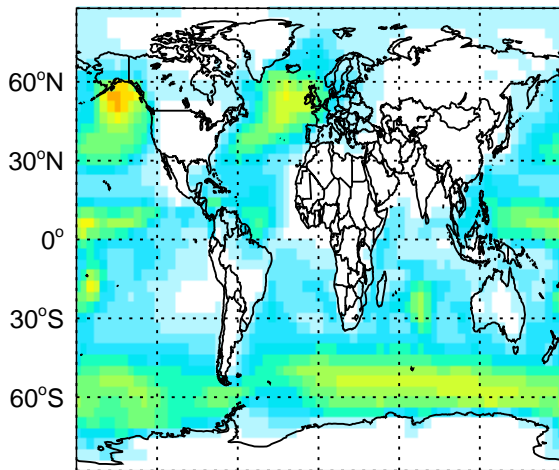


180° 120°W 60°W 0° 60°E 120°E 180°

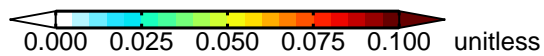


GC_12.0.0

SALA: Column AOD map for Jan



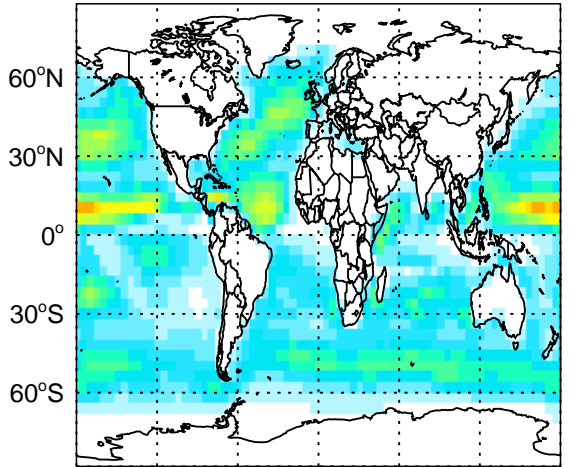
180° 120°W 60°W 0° 60°E 120°E 180°



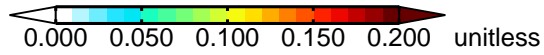
GEOS-Chem AOD Maps at surface and 500 hPa

v11-02e-Run1

SALC: Column AOD map for Jan

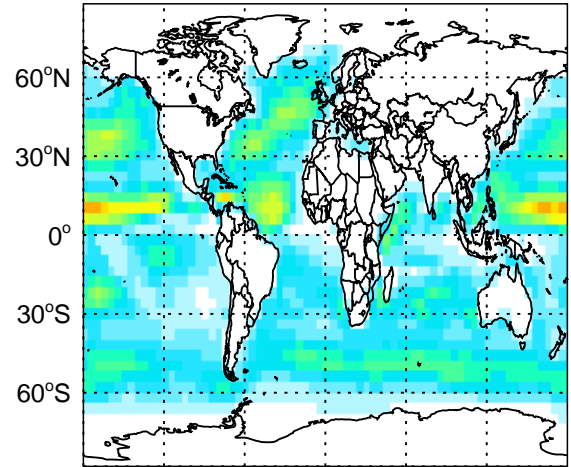


180° 120°W 60°W 0° 60°E 120°E 180°

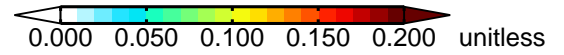


v11-02f-Run1

SALC: Column AOD map for Jan

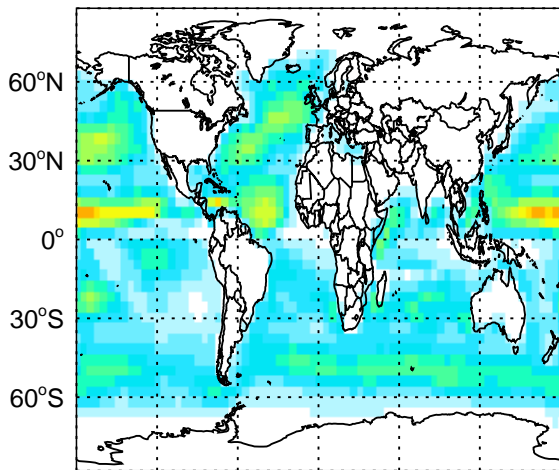


180° 120°W 60°W 0° 60°E 120°E 180°



GC_12.0.0

SALC: Column AOD map for Jan



180° 120°W 60°W 0° 60°E 120°E 180°

