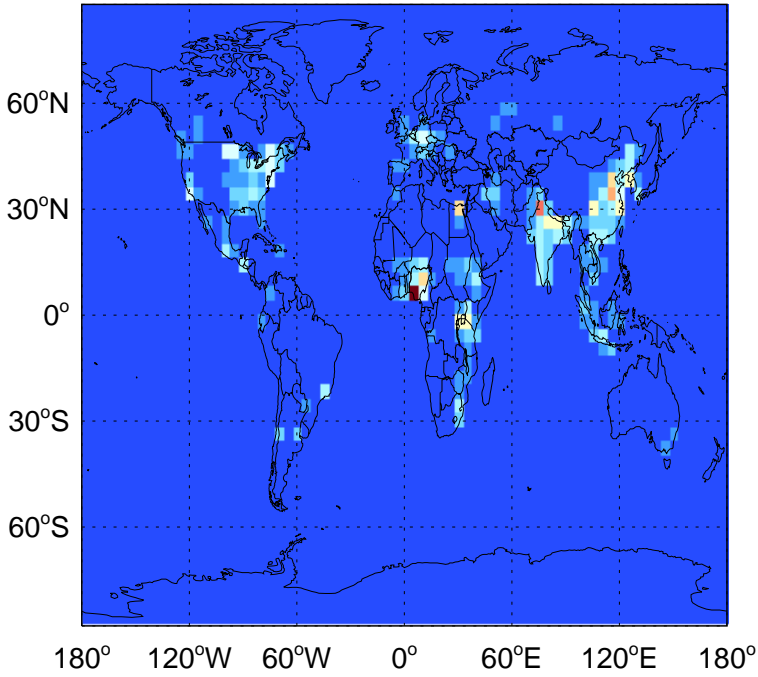


GEOS-Chem Emission Maps

v11-02e-Run1

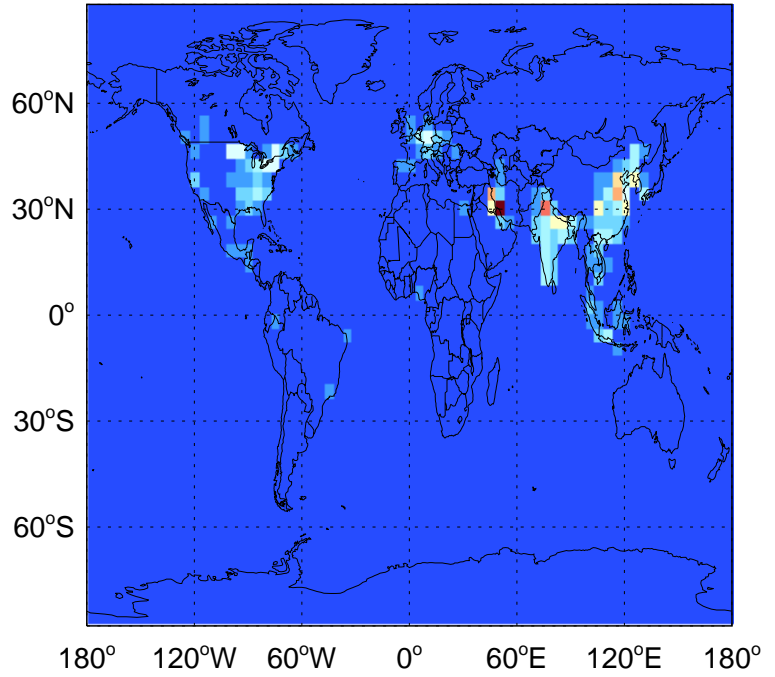
ALD2 column anth+biof emissions for Apr



0.00e+00 4.64e+09 9.28e+09atoms C/cm2/s

v11-02f-Run1

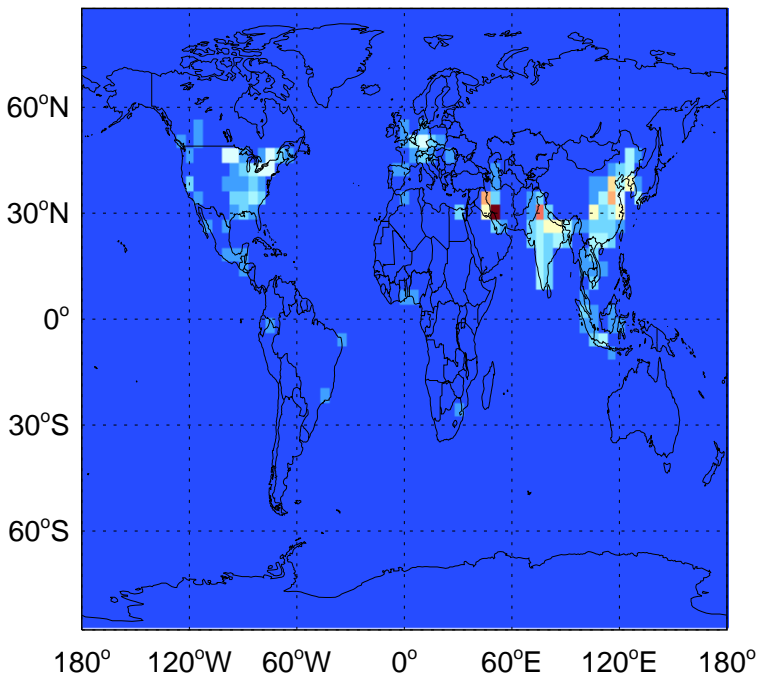
ALD2 column anth+biof emissions for Apr



0.00e+00 4.62e+09 9.24e+09atoms C/cm2/s

GC_12.0.0

ALD2 column anth+biof emissions for Apr

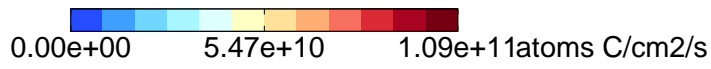
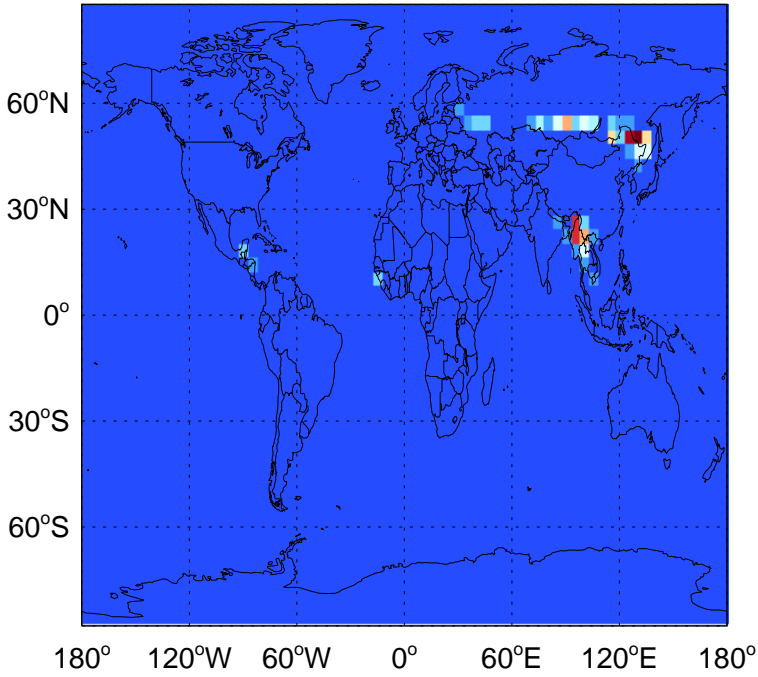


0.00e+00 4.62e+09 9.24e+09atoms C/cm2/s

GEOS-Chem Emission Maps

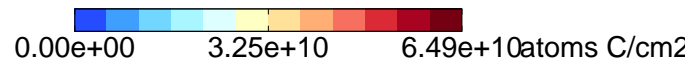
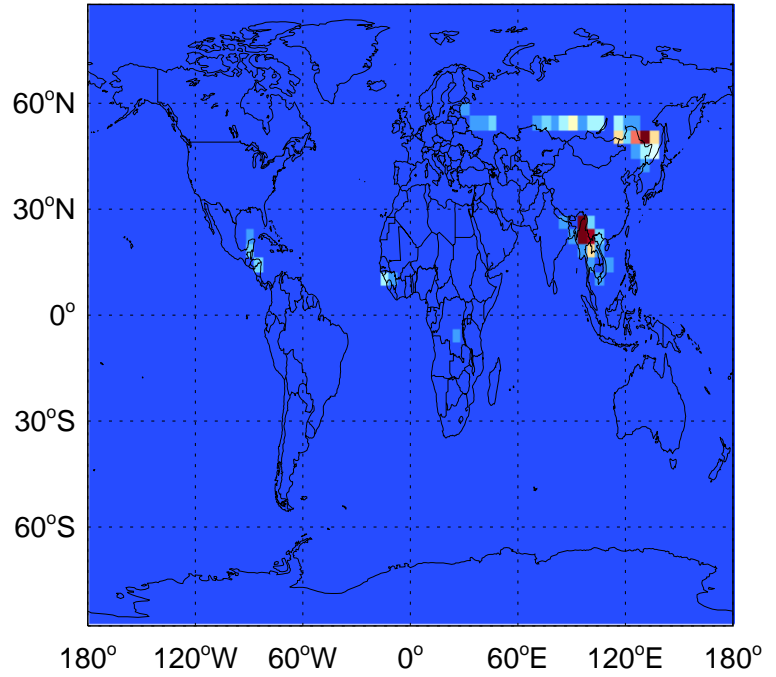
v11-02e-Run1

ALD2 biomass emissions for Apr



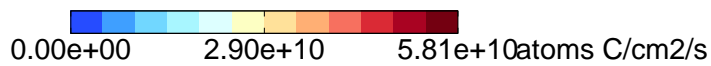
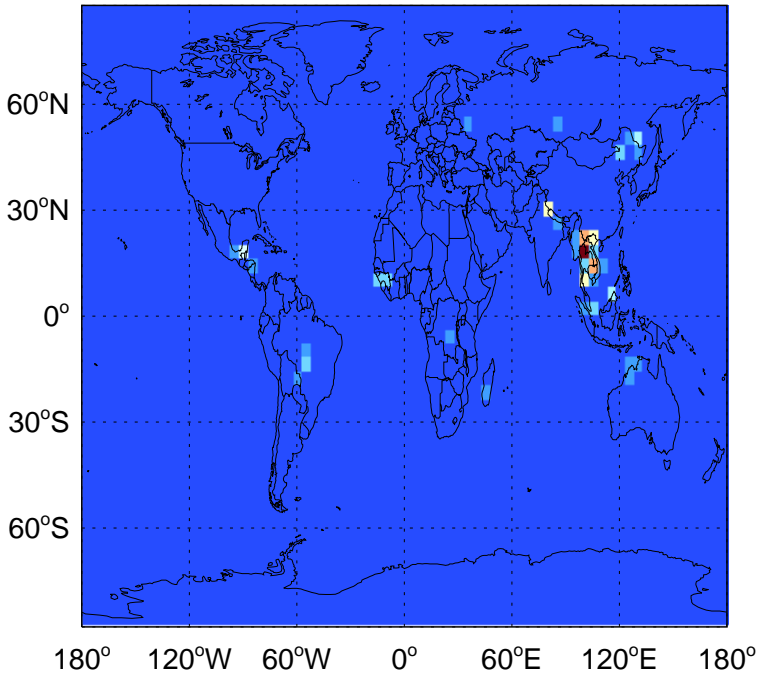
v11-02f-Run1

ALD2 biomass emissions for Apr



GC_12.0.0

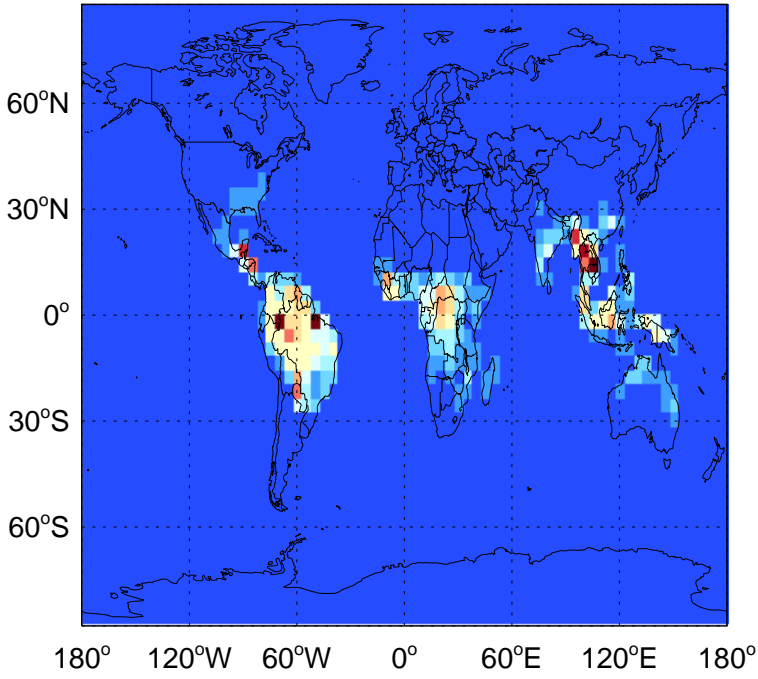
ALD2 biomass emissions for Apr



GEOS-Chem Emission Maps

v11-02e-Run1

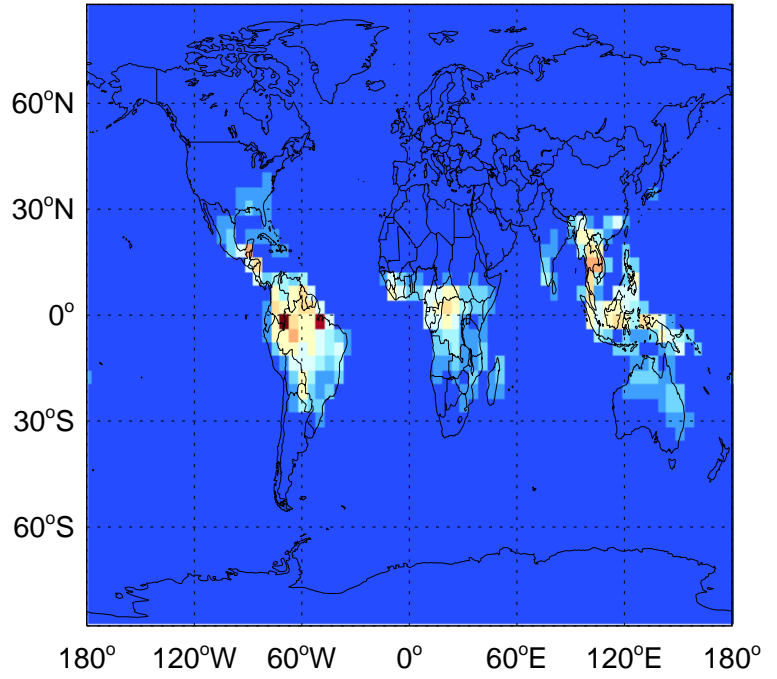
ALD2 biogenic emissions for Apr



0.00e+00 4.05e+10 8.10e+10 atoms C/cm2/s

v11-02f-Run1

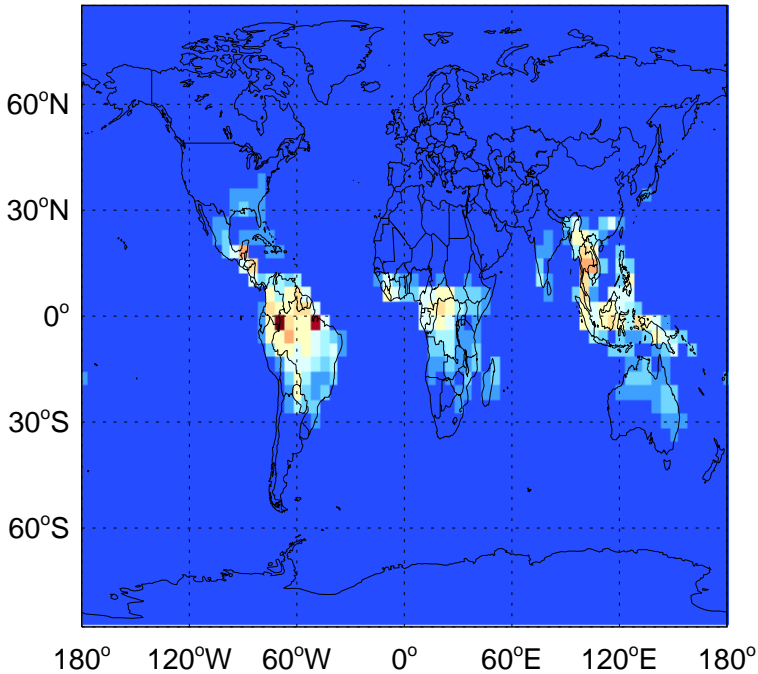
ALD2 biogenic emissions for Apr



0.00e+00 3.70e+10 7.41e+10 atoms C/cm2/s

GC_12.0.0

ALD2 biogenic emissions for Apr



0.00e+00 3.70e+10 7.41e+10 atoms C/cm2/s