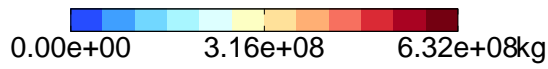
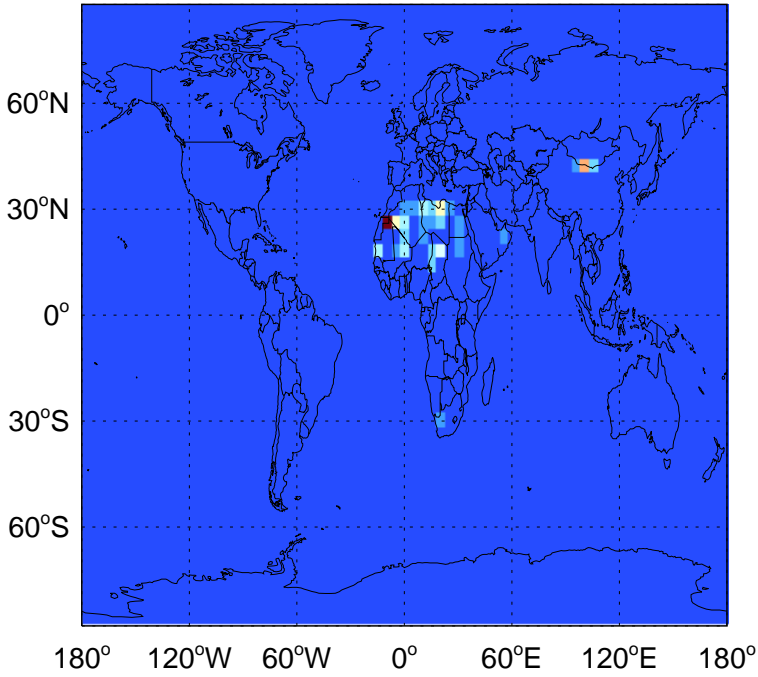


GEOS-Chem Emission Maps

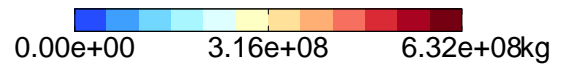
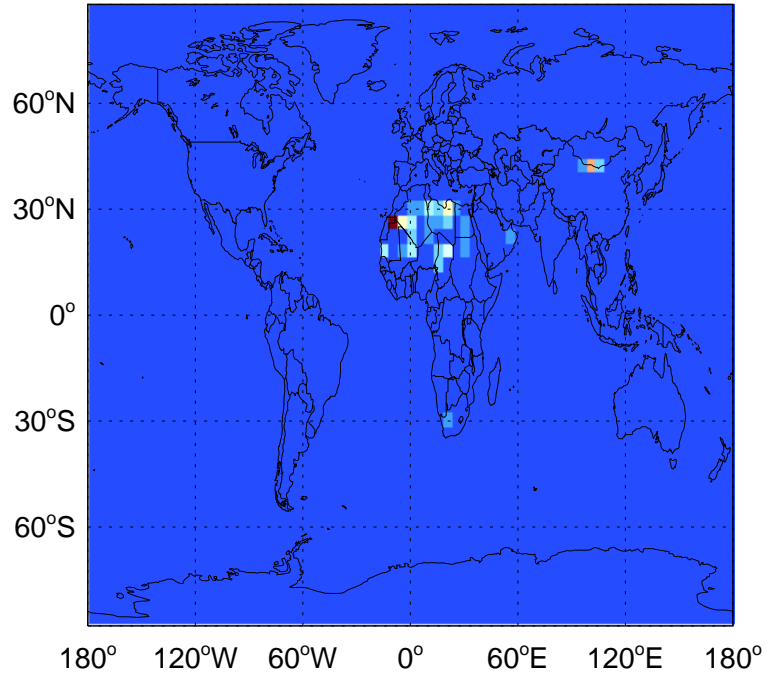
v11-02e-Run1

DST1 emissions for Apr



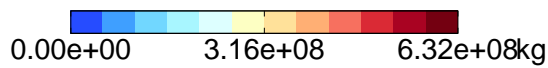
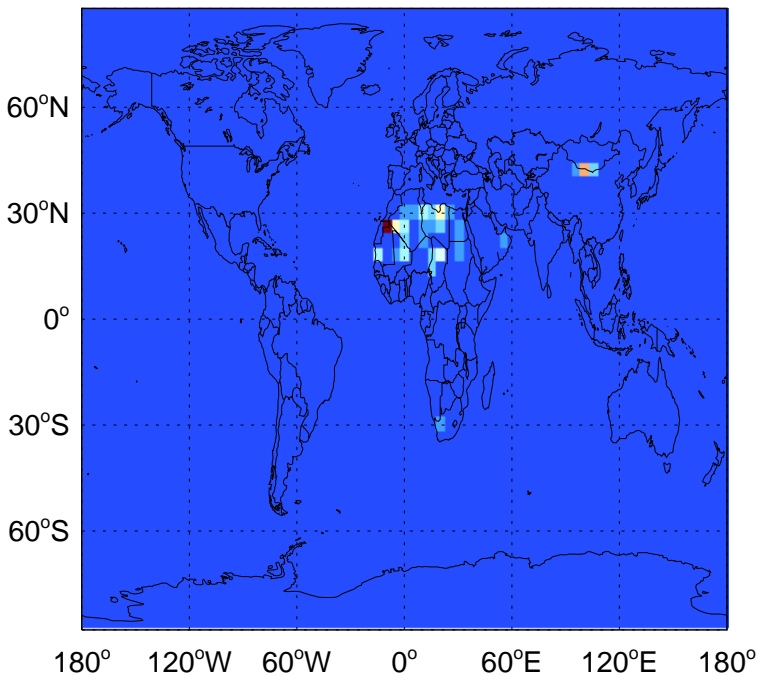
v11-02f-Run1

DST1 emissions for Apr



GC_12.0.0

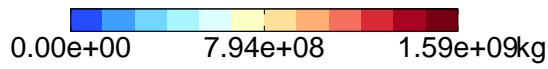
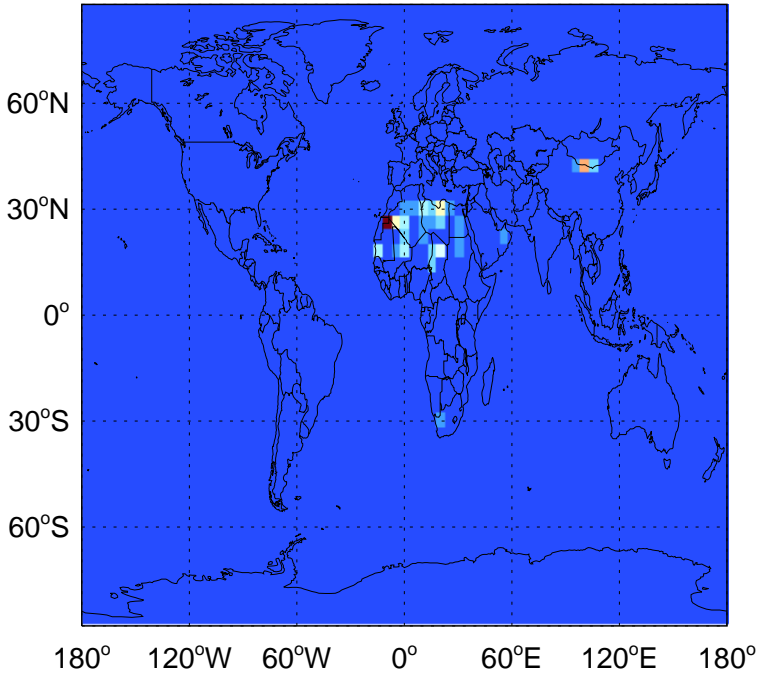
DST1 emissions for Apr



GEOS-Chem Emission Maps

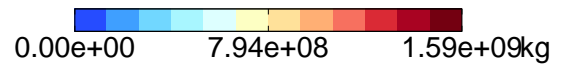
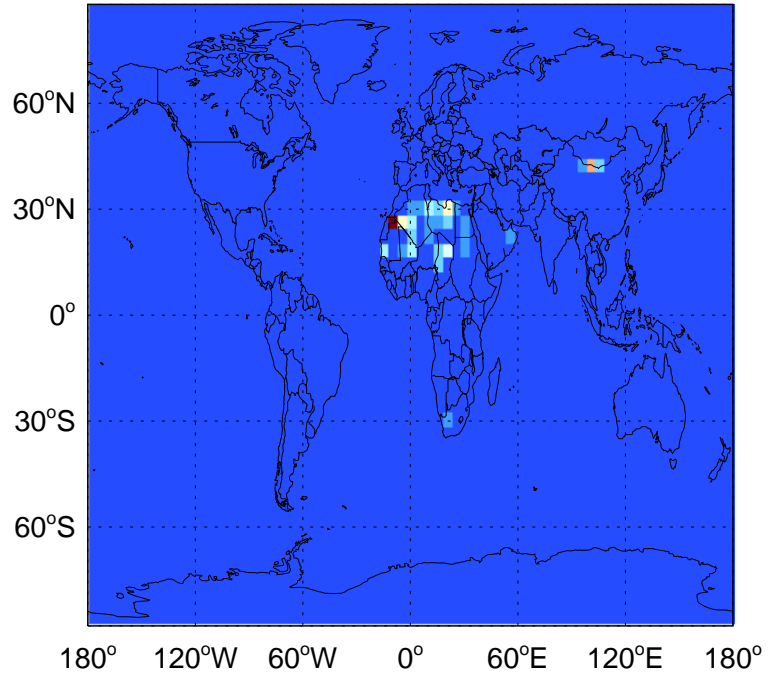
v11-02e-Run1

DST2 emissions for Apr



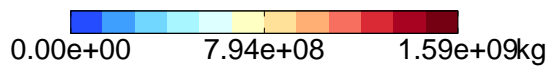
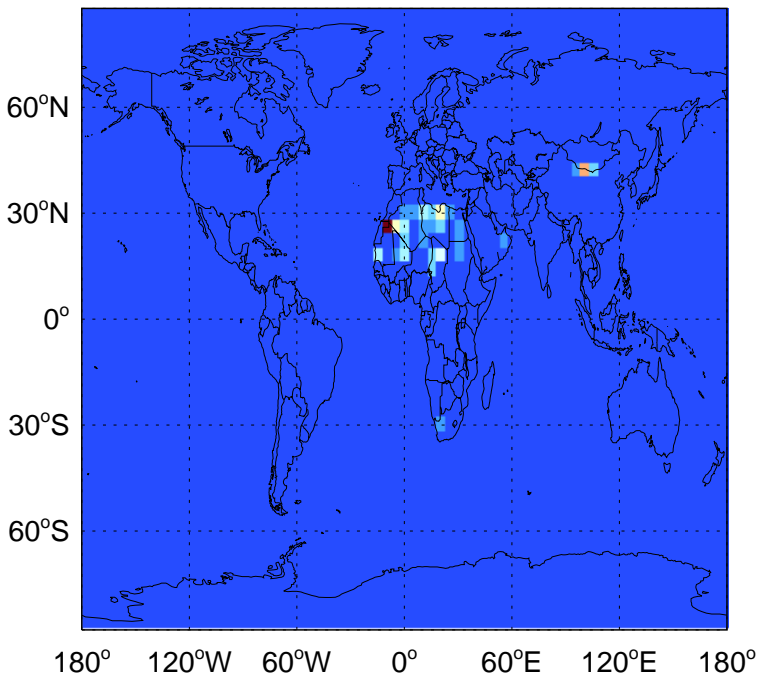
v11-02f-Run1

DST2 emissions for Apr



GC_12.0.0

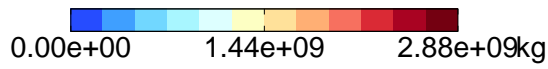
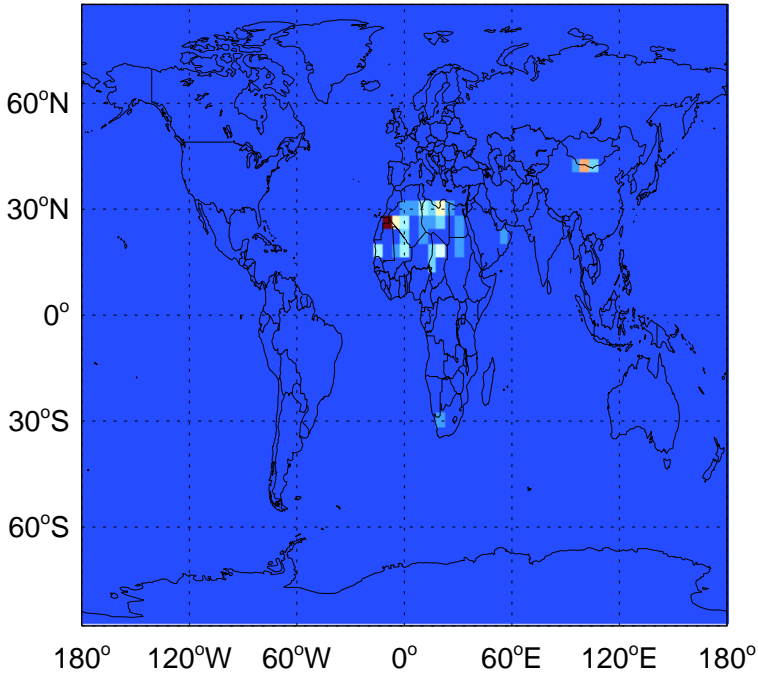
DST2 emissions for Apr



GEOS-Chem Emission Maps

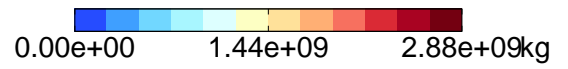
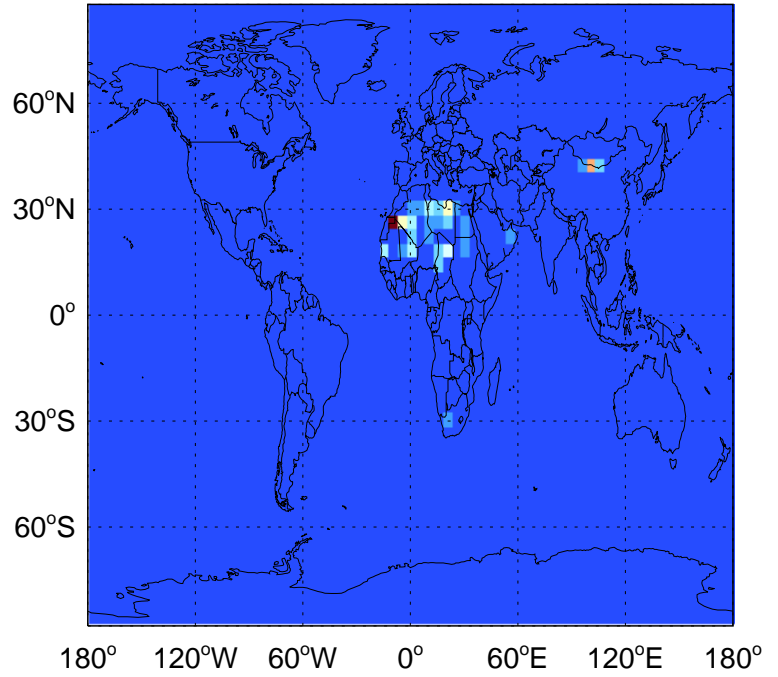
v11-02e-Run1

DST3 emissions for Apr



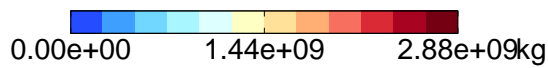
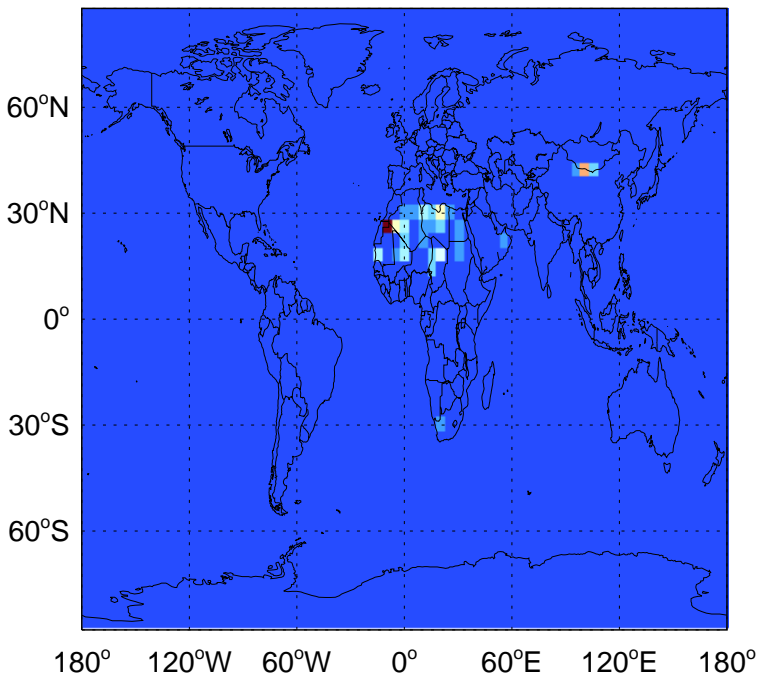
v11-02f-Run1

DST3 emissions for Apr



GC_12.0.0

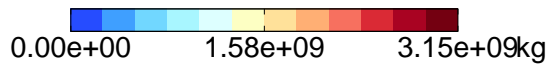
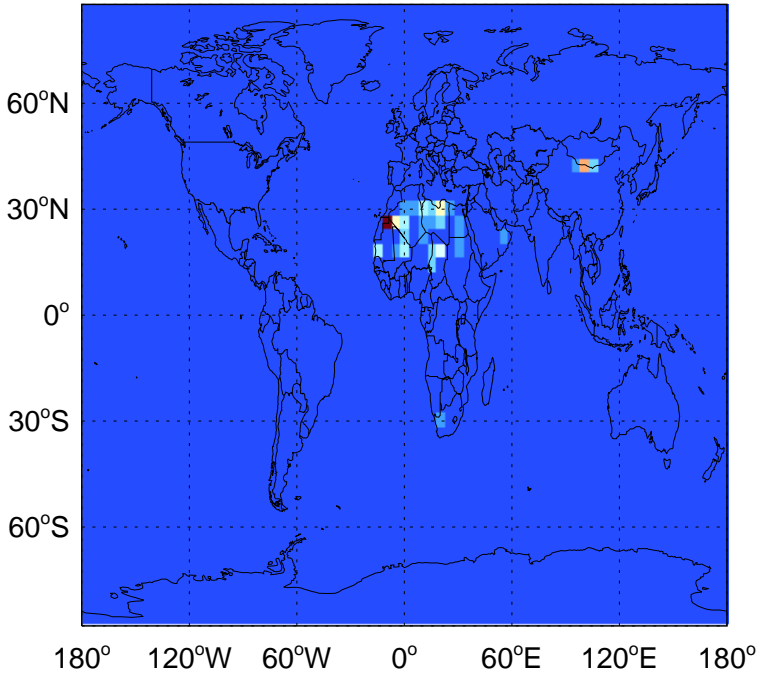
DST3 emissions for Apr



GEOS-Chem Emission Maps

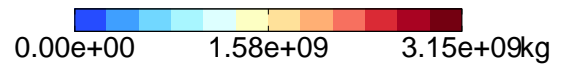
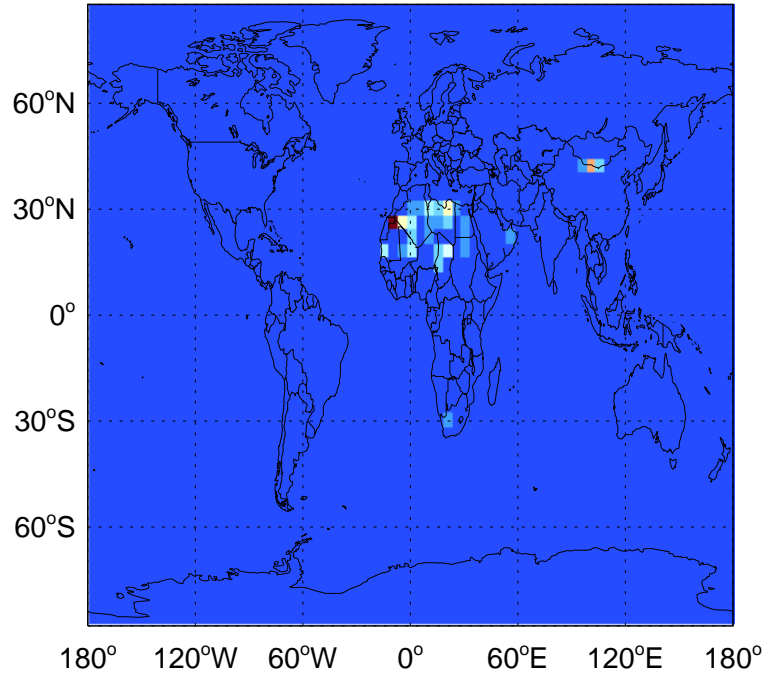
v11-02e-Run1

DST4 emissions for Apr



v11-02f-Run1

DST4 emissions for Apr



GC_12.0.0

DST4 emissions for Apr

