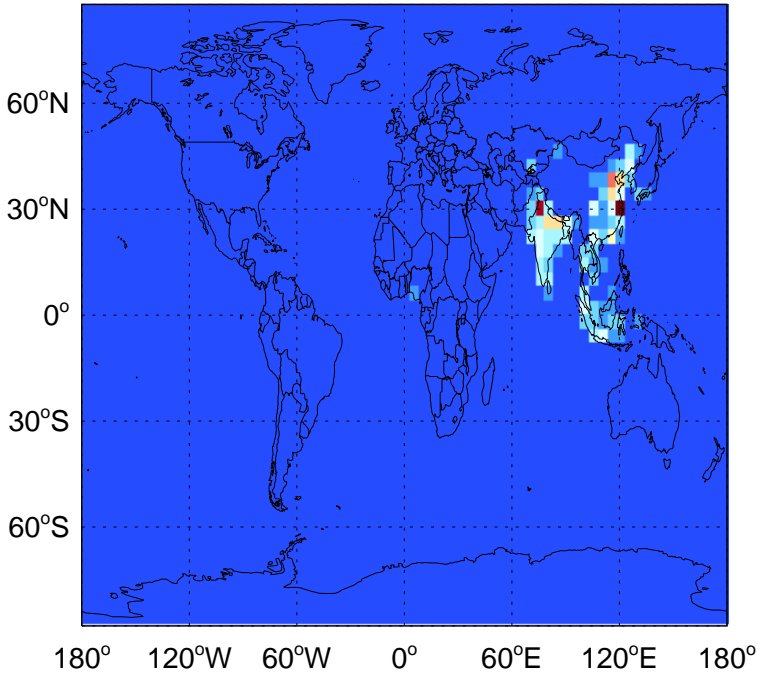


# GEOS-Chem Emission Maps

v11-02e-Run1

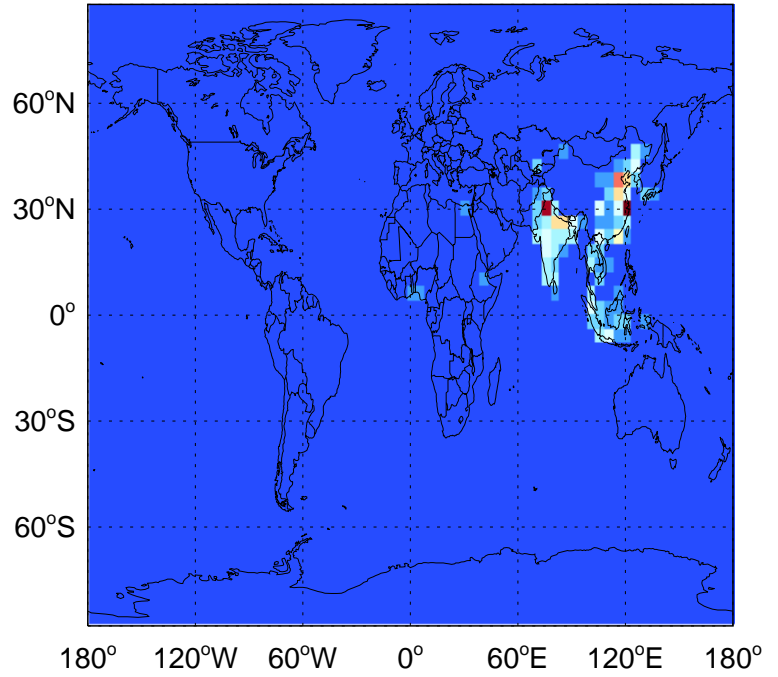
PRPE column anth+biof emissions for Apr



0.00e+00 7.36e+10 1.47e+11 atoms C/cm2/s

v11-02f-Run1

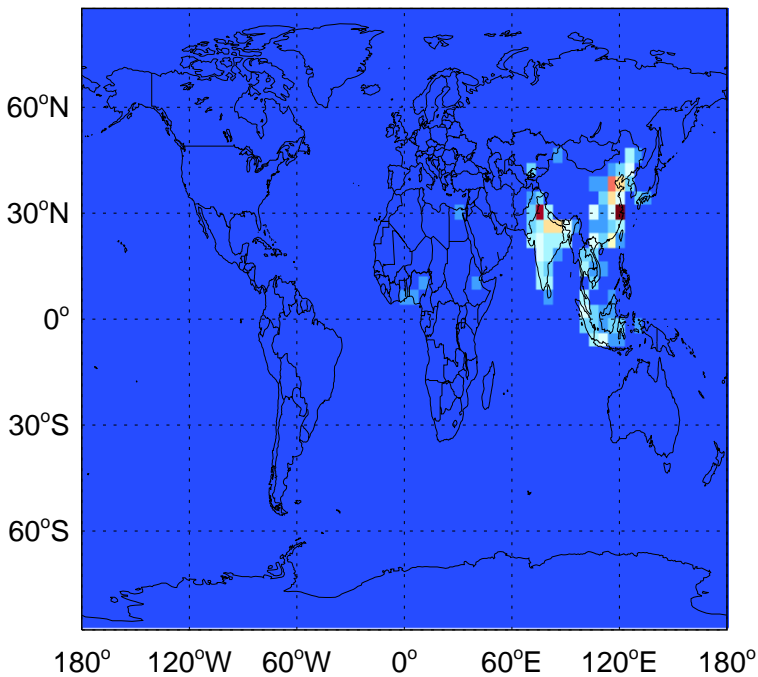
PRPE column anth+biof emissions for Apr



0.00e+00 7.36e+10 1.47e+11 atoms C/cm2/s

GC\_12.0.0

PRPE column anth+biof emissions for Apr

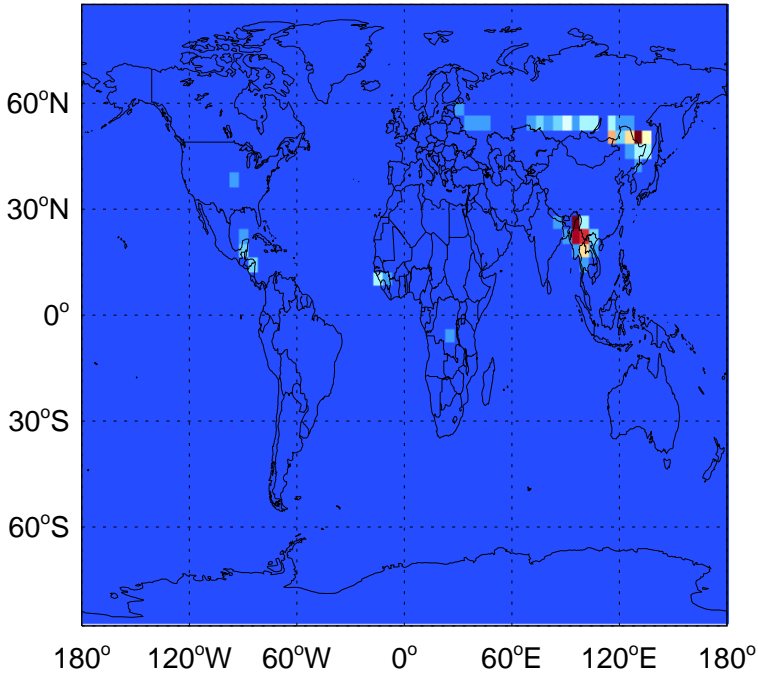


0.00e+00 7.36e+10 1.47e+11 atoms C/cm2/s

# GEOS-Chem Emission Maps

v11-02e-Run1

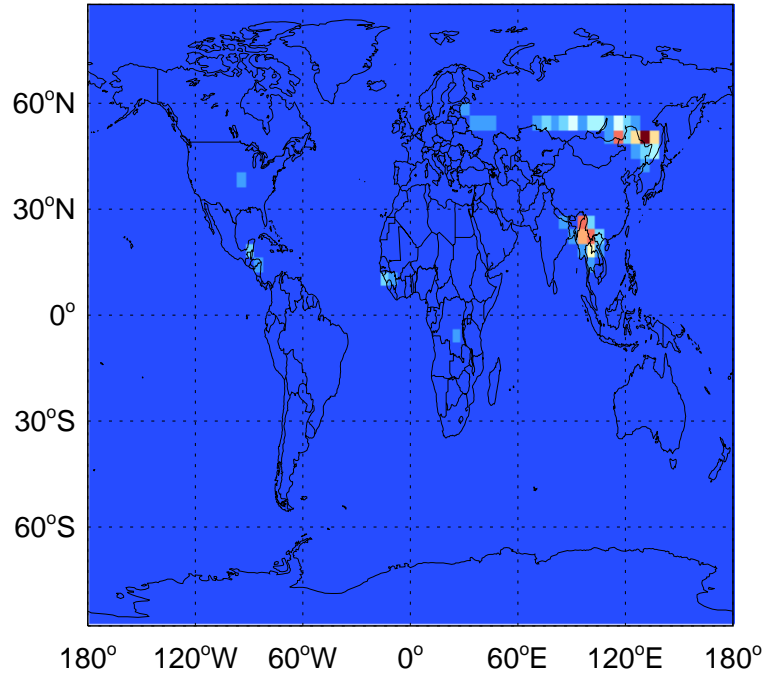
PRPE biomass emissions for Apr



0.00e+00 2.99e+10 5.98e+10 atoms C/cm2/s

v11-02f-Run1

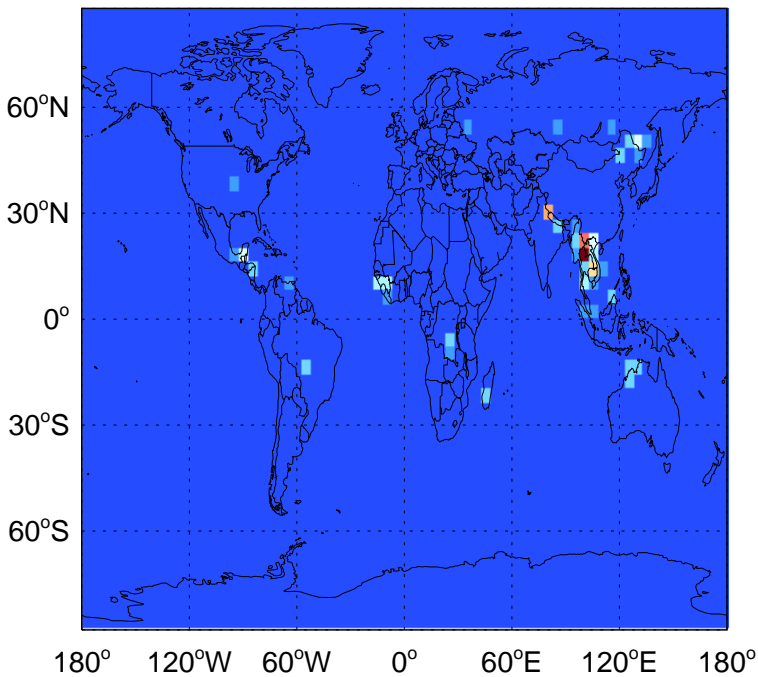
PRPE biomass emissions for Apr



0.00e+00 6.53e+10 1.31e+11 atoms C/cm2/s

GC\_12.0.0

PRPE biomass emissions for Apr

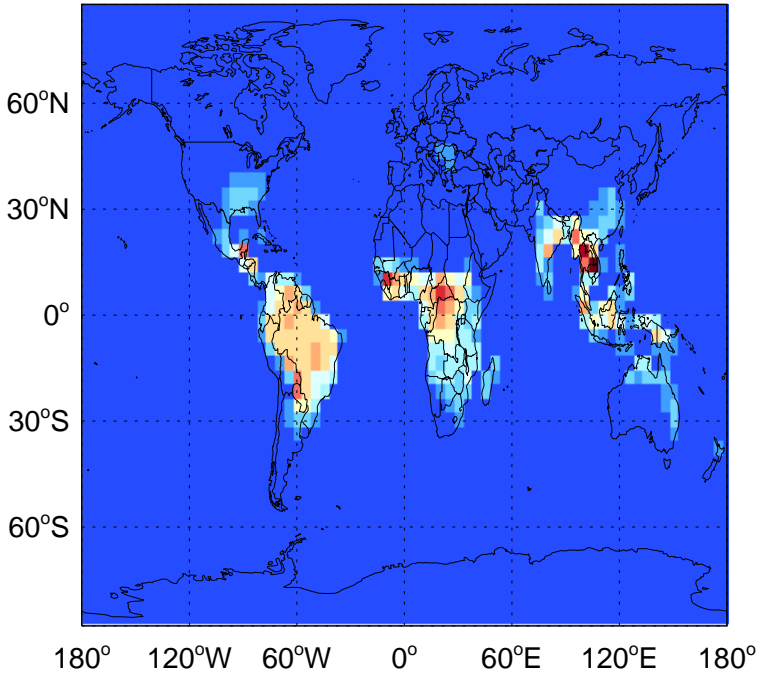


0.00e+00 4.17e+10 8.34e+10 atoms C/cm2/s

# GEOS-Chem Emission Maps

v11-02e-Run1

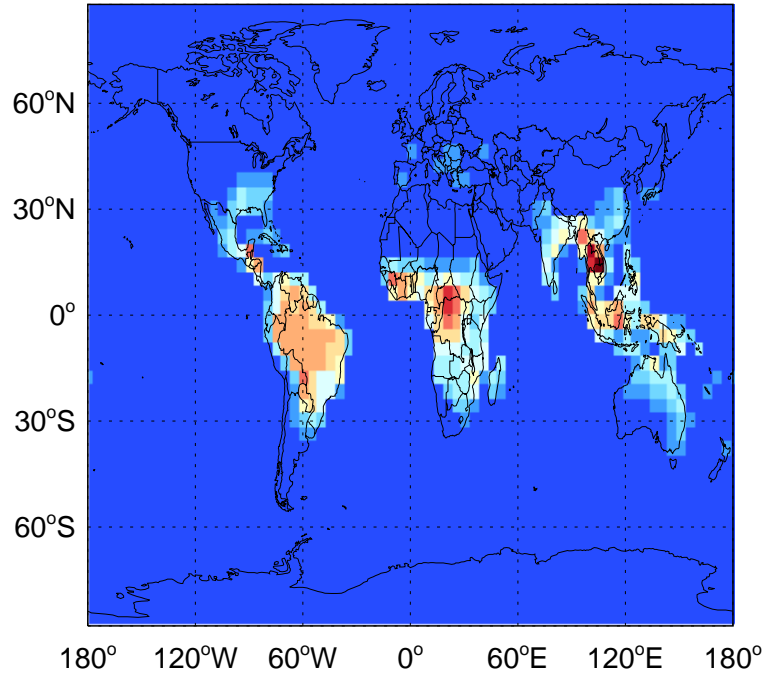
PRPE biogenic emissions for Apr



0.00e+00 5.77e+10 1.15e+11atoms C/cm2/s

v11-02f-Run1

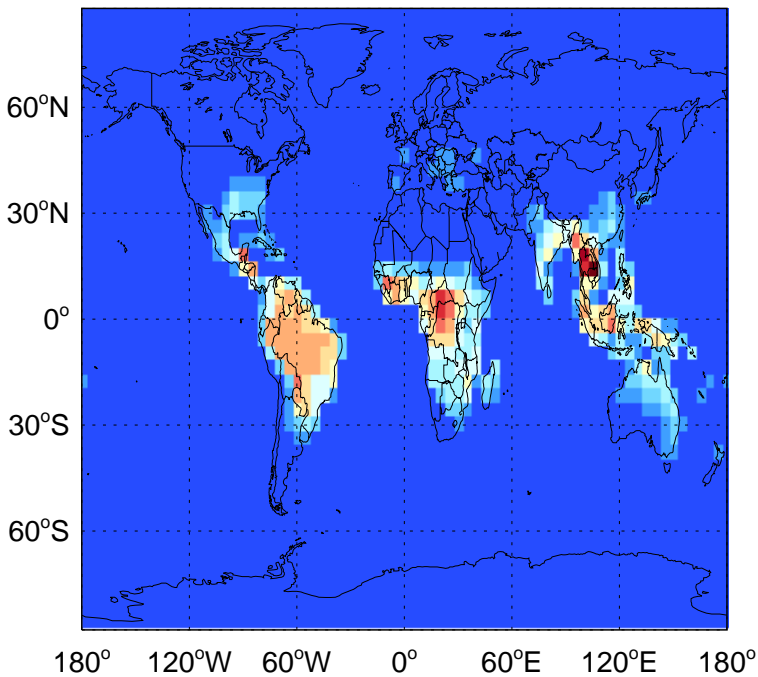
PRPE biogenic emissions for Apr



0.00e+00 5.14e+10 1.03e+11atoms C/cm2/s

GC\_12.0.0

PRPE biogenic emissions for Apr



0.00e+00 5.14e+10 1.03e+11atoms C/cm2/s