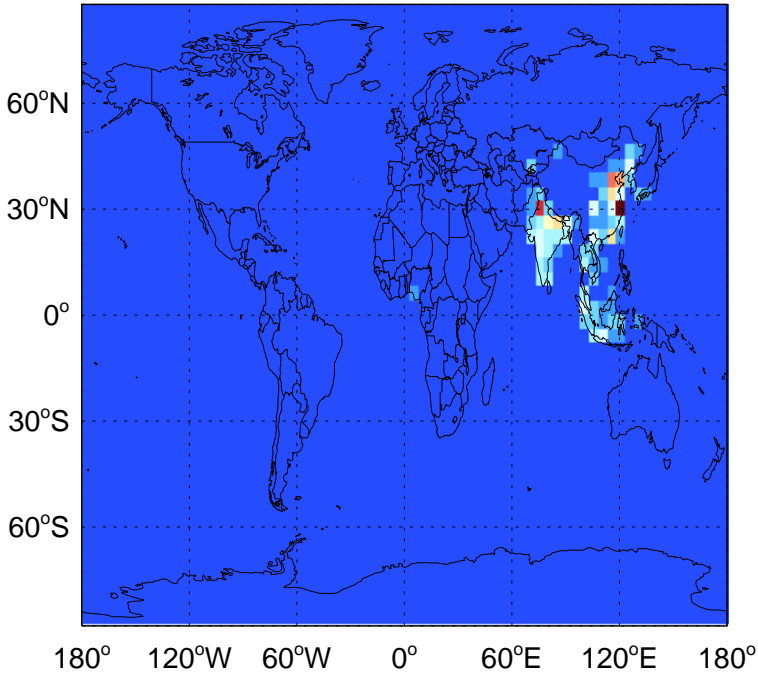


# GEOS-Chem Emission Maps

v11-02e-Run1

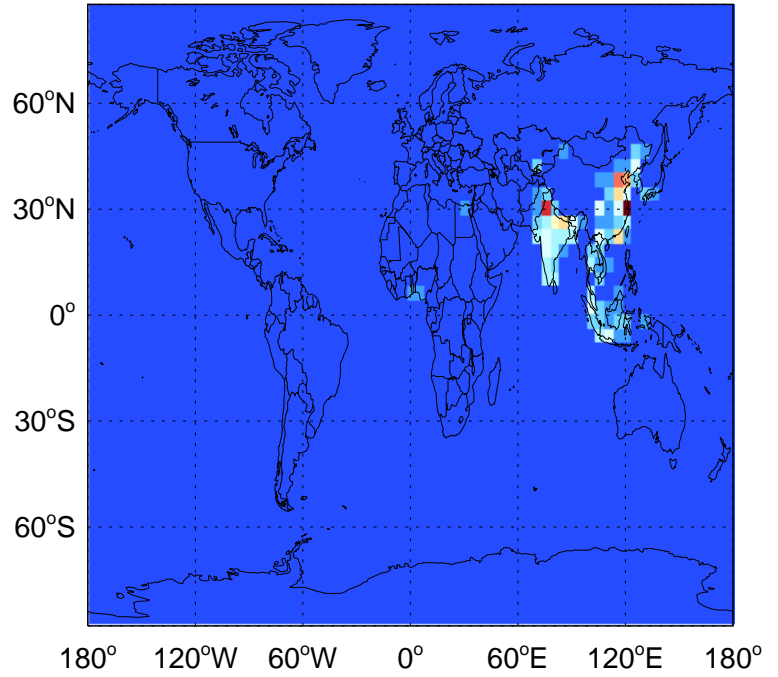
PRPE column anth+biof emissions for Jul



0.00e+00 7.56e+10 1.51e+11atoms C/cm2/s

v11-02f-Run1

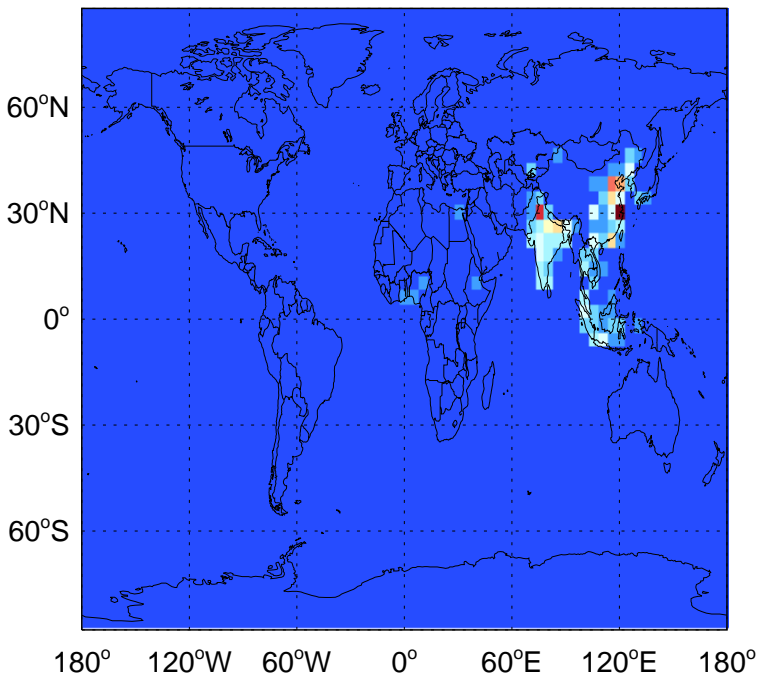
PRPE column anth+biof emissions for Jul



0.00e+00 7.56e+10 1.51e+11atoms C/cm2/s

GC\_12.0.0

PRPE column anth+biof emissions for Jul

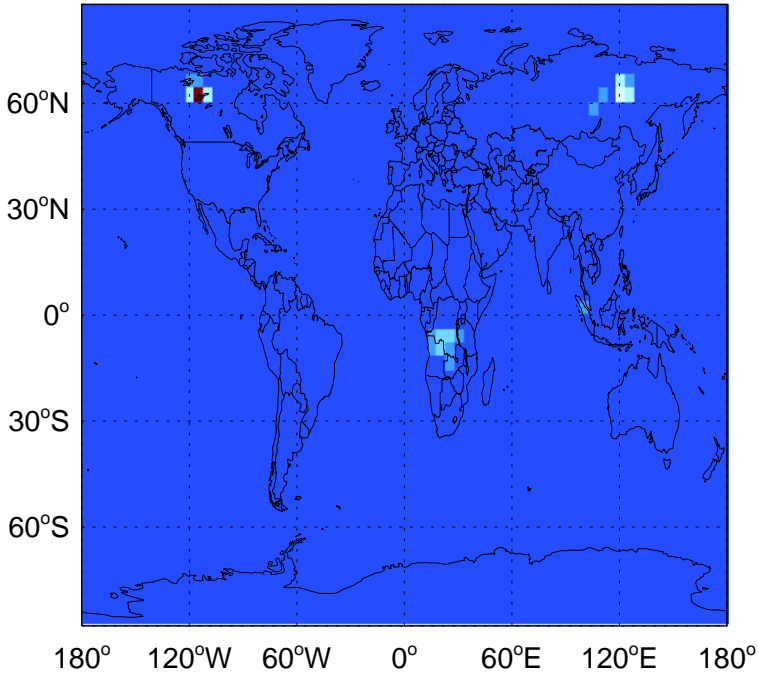


0.00e+00 7.56e+10 1.51e+11atoms C/cm2/s

# GEOS-Chem Emission Maps

v11-02e-Run1

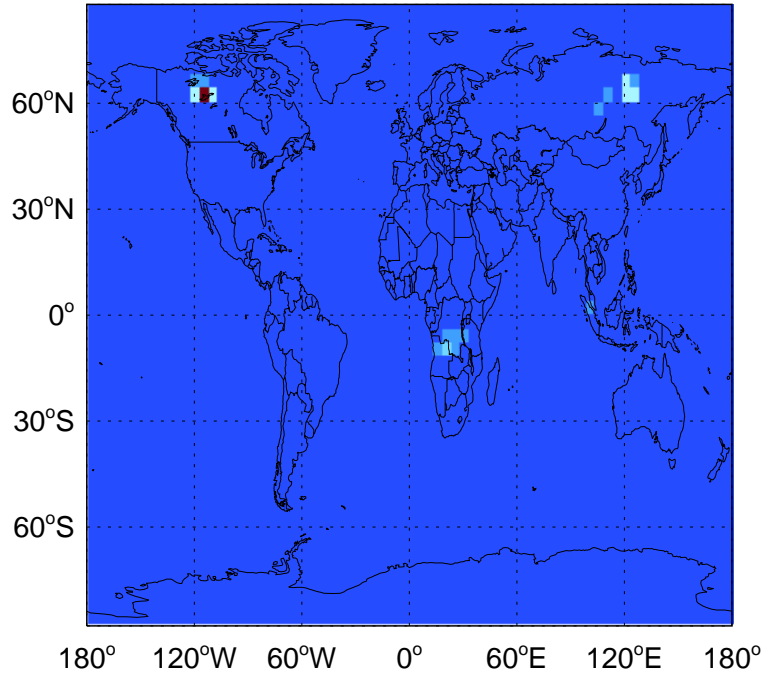
PRPE biomass emissions for Jul



0.00e+00 2.38e+11 4.76e+11 atoms C/cm2/s

v11-02f-Run1

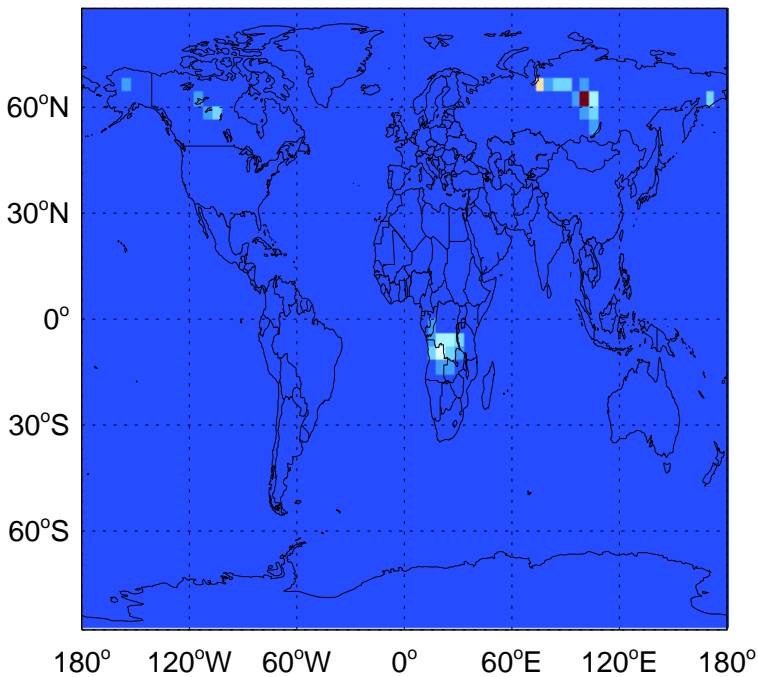
PRPE biomass emissions for Jul



0.00e+00 7.08e+11 1.42e+12 atoms C/cm2/s

GC\_12.0.0

PRPE biomass emissions for Jul

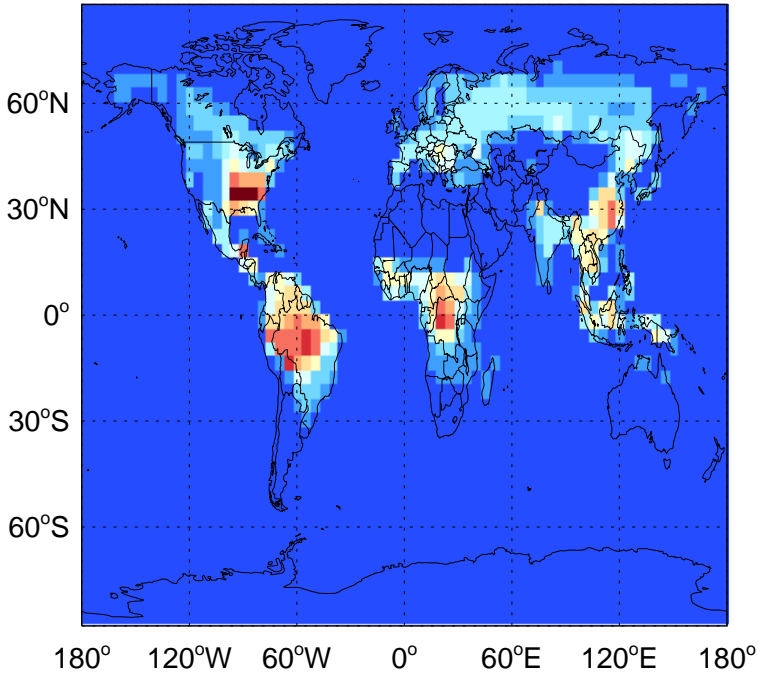


0.00e+00 3.32e+11 6.63e+11 atoms C/cm2/s

# GEOS-Chem Emission Maps

v11-02e-Run1

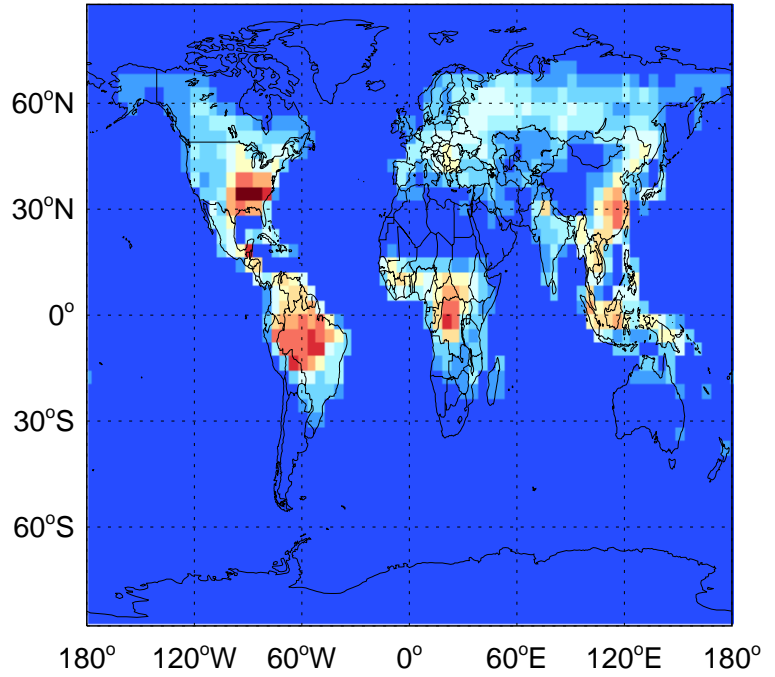
PRPE biogenic emissions for Jul



0.00e+00 5.39e+10 1.08e+11 atoms C/cm2/s

v11-02f-Run1

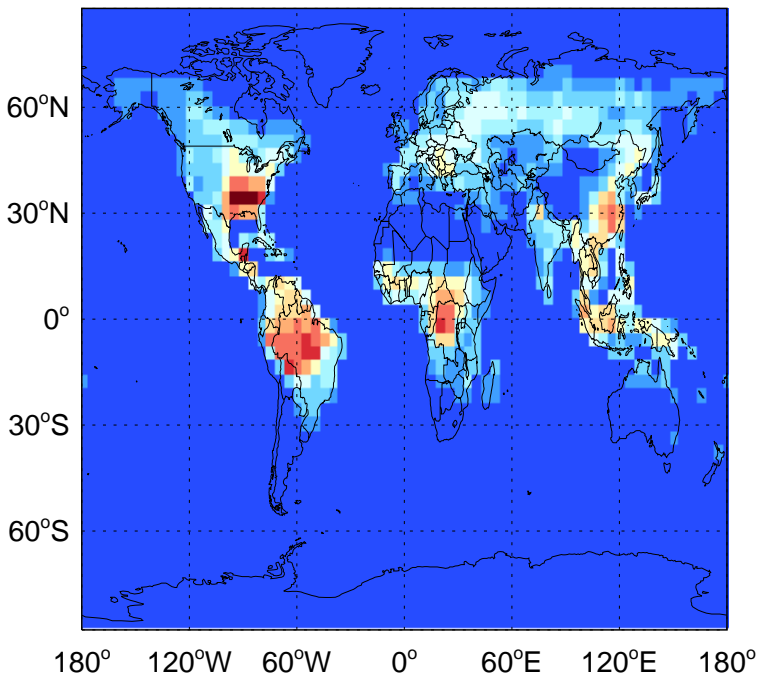
PRPE biogenic emissions for Jul



0.00e+00 5.18e+10 1.04e+11 atoms C/cm2/s

GC\_12.0.0

PRPE biogenic emissions for Jul



0.00e+00 5.18e+10 1.04e+11 atoms C/cm2/s