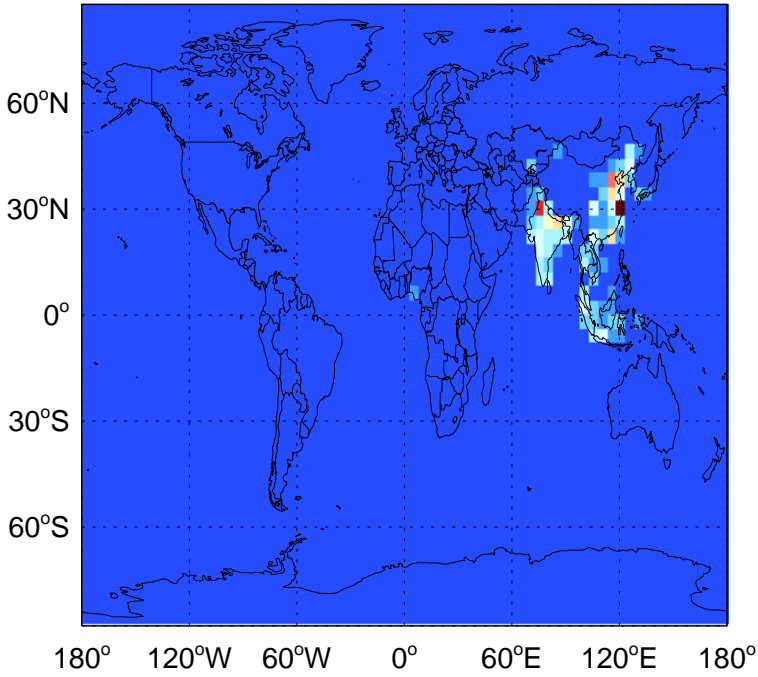


GEOS-Chem Emission Maps

v11-02e-Run1

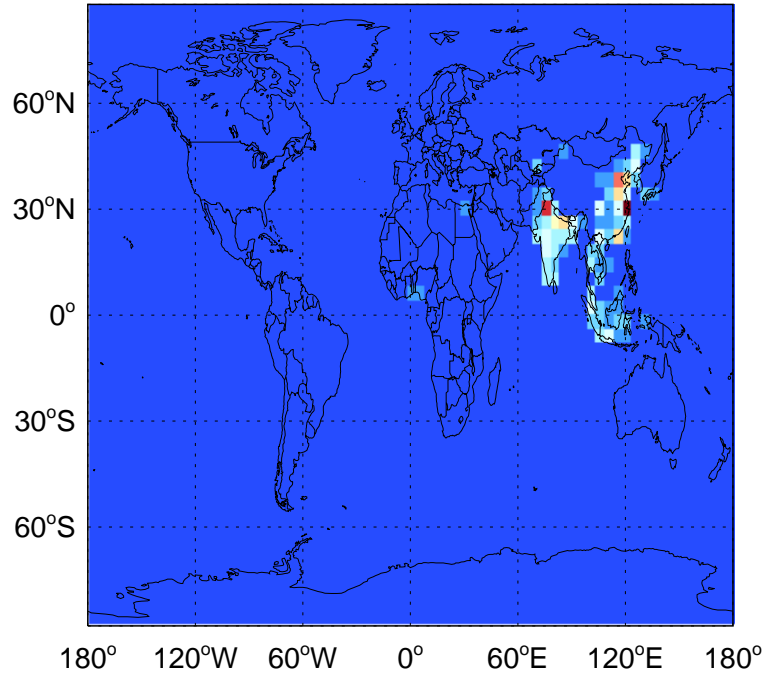
PRPE column anth+biof emissions for Oct



0.00e+00 7.53e+10 1.51e+11atoms C/cm2/s

v11-02f-Run1

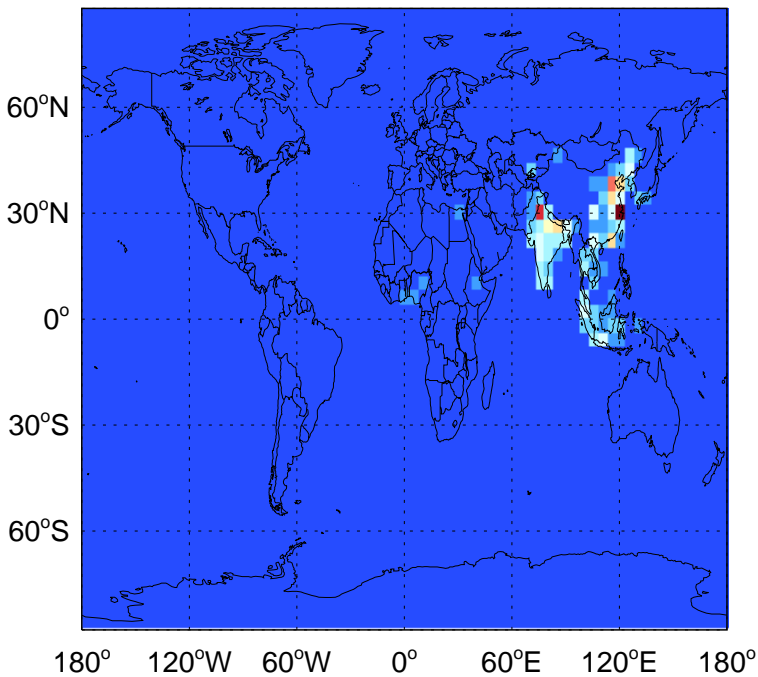
PRPE column anth+biof emissions for Oct



0.00e+00 7.53e+10 1.51e+11atoms C/cm2/s

GC_12.0.0

PRPE column anth+biof emissions for Oct

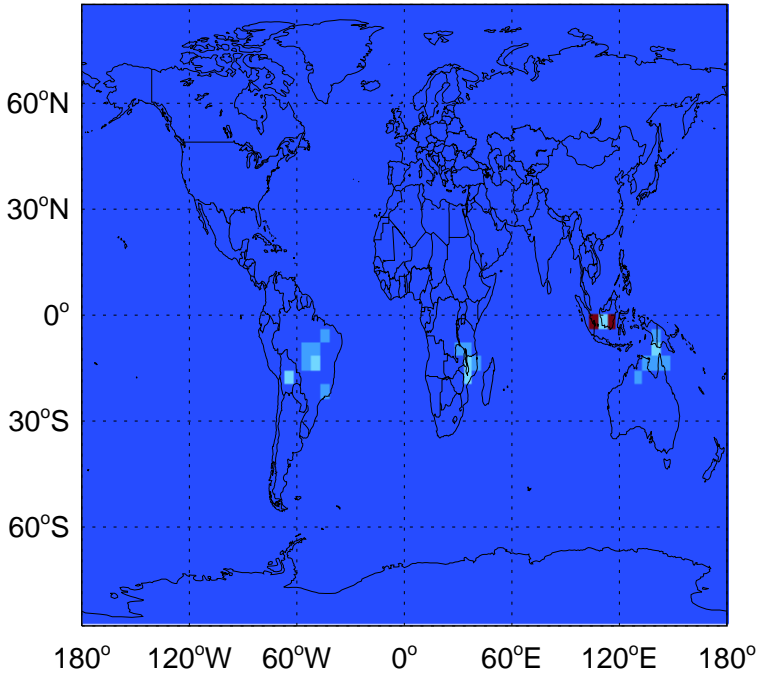


0.00e+00 7.53e+10 1.51e+11atoms C/cm2/s

GEOS-Chem Emission Maps

v11-02e-Run1

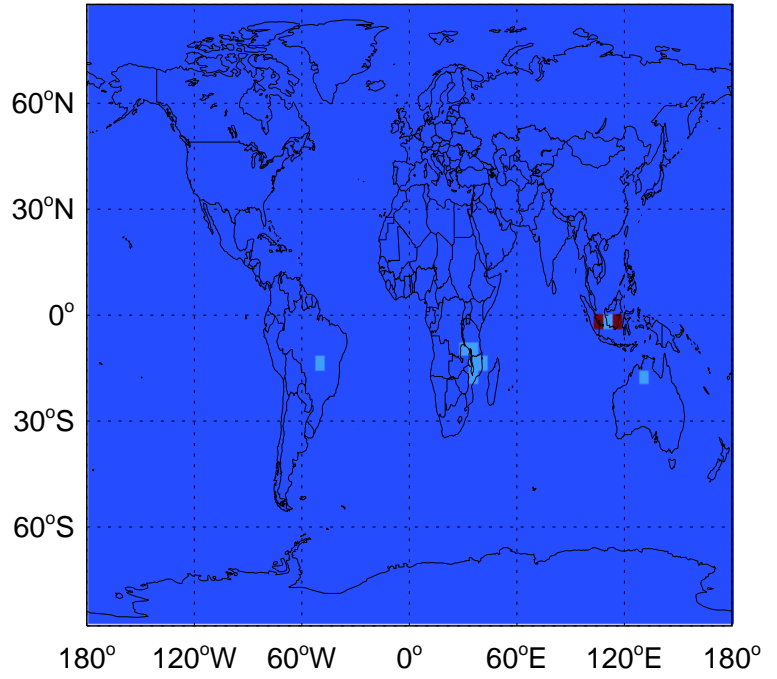
PRPE biomass emissions for Oct



0.00e+00 8.51e+10 1.70e+11 atoms C/cm2/s

v11-02f-Run1

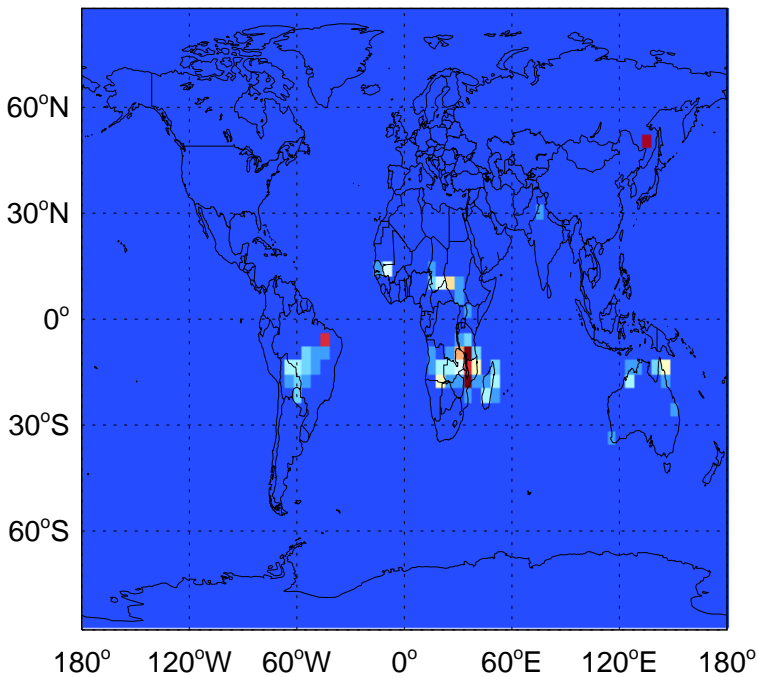
PRPE biomass emissions for Oct



0.00e+00 2.72e+11 5.45e+11 atoms C/cm2/s

GC_12.0.0

PRPE biomass emissions for Oct

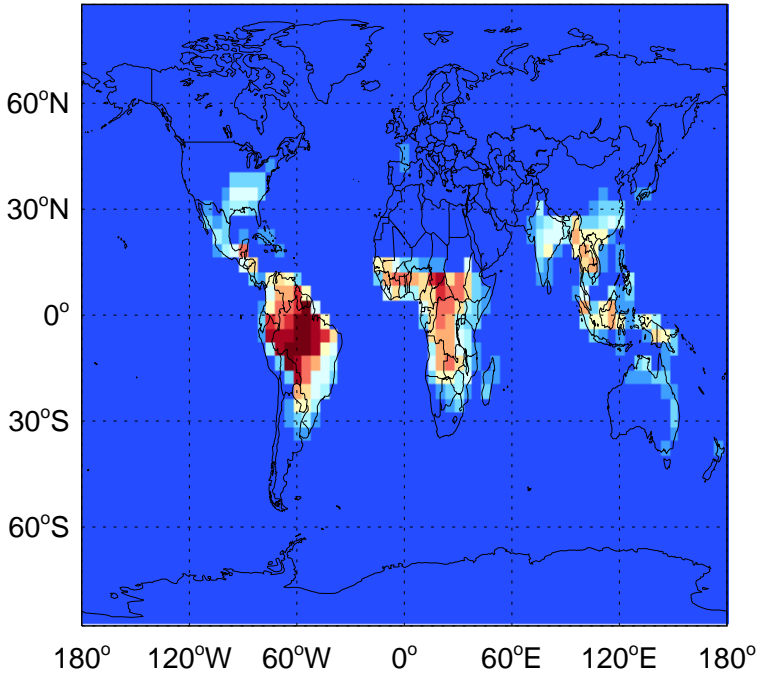


0.00e+00 3.75e+10 7.50e+10 atoms C/cm2/s

GEOS-Chem Emission Maps

v11-02e-Run1

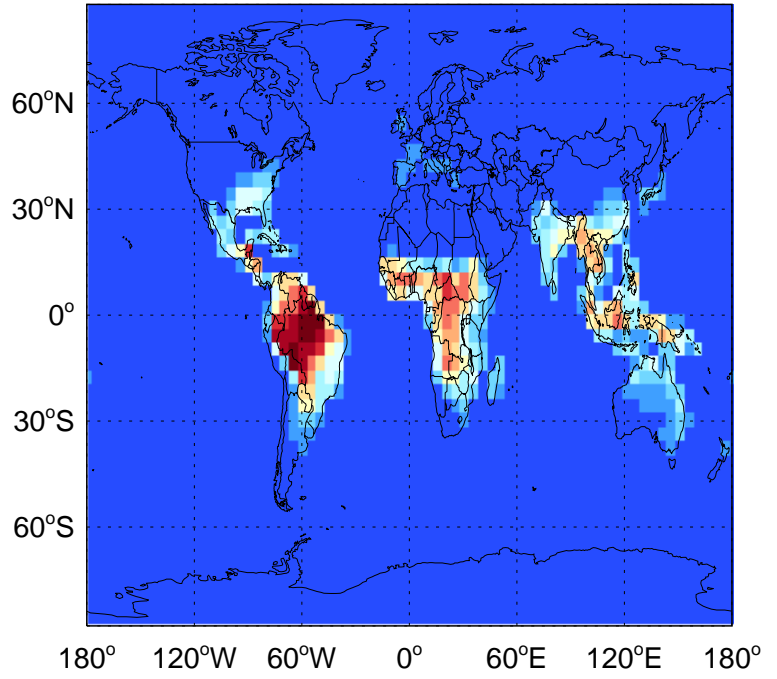
PRPE biogenic emissions for Oct



0.00e+00 4.62e+10 9.23e+10 atoms C/cm2/s

v11-02f-Run1

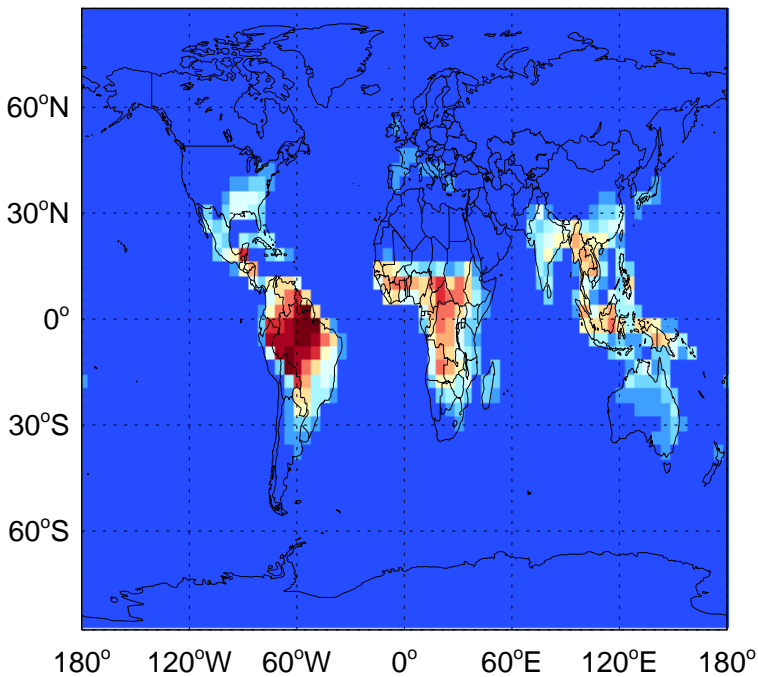
PRPE biogenic emissions for Oct



0.00e+00 4.35e+10 8.69e+10 atoms C/cm2/s

GC_12.0.0

PRPE biogenic emissions for Oct



0.00e+00 4.35e+10 8.69e+10 atoms C/cm2/s