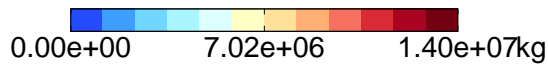
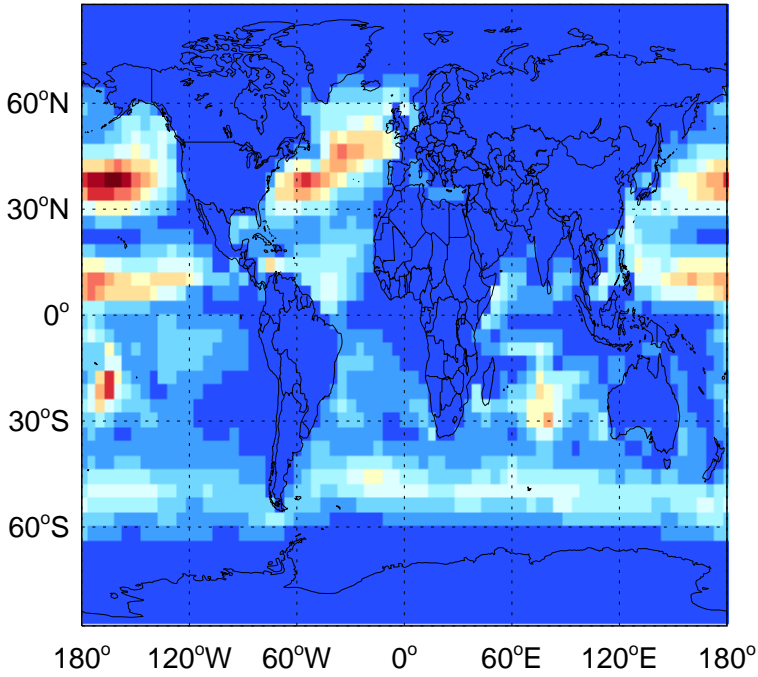


GEOS-Chem Emission Maps

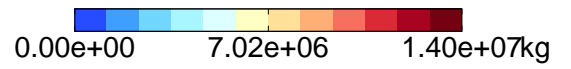
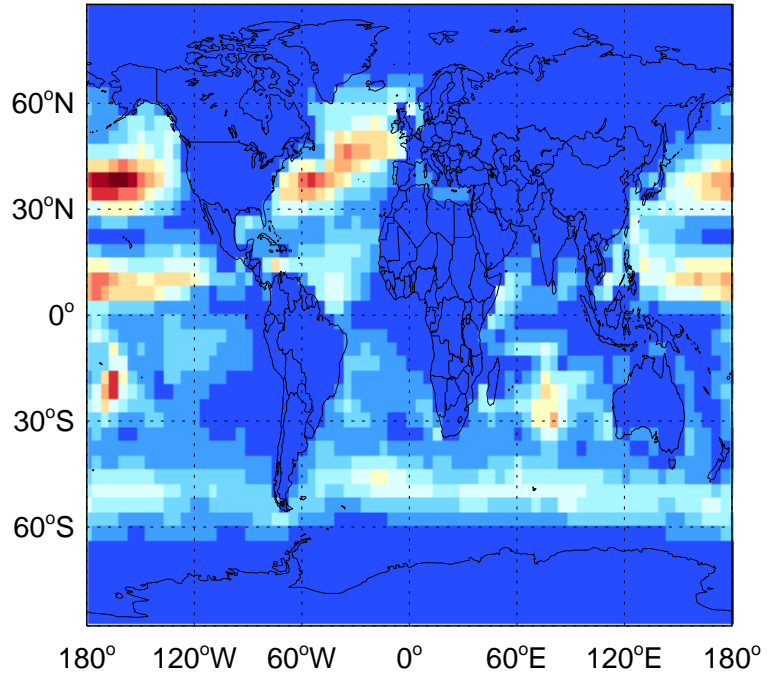
v11-02e-Run1

Accum-mode sea salt emissions for Jan



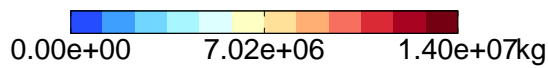
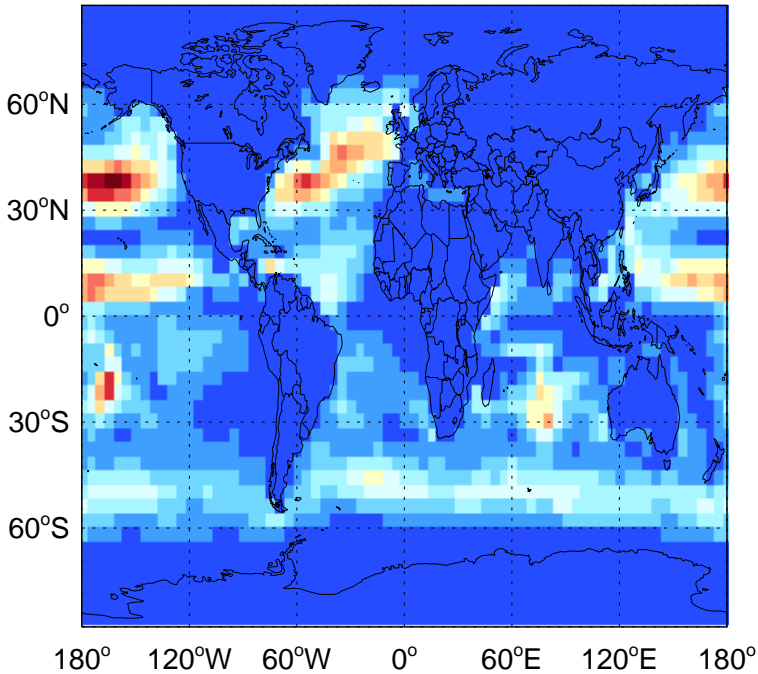
v11-02f-Run1

Accum-mode sea salt emissions for Jan



GC_12.0.0

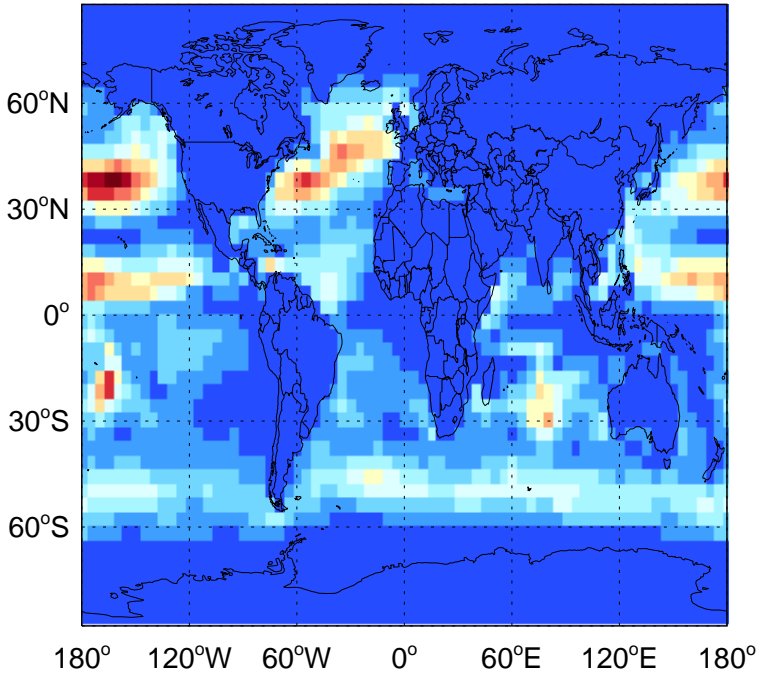
Accum-mode sea salt emissions for Jan



GEOS-Chem Emission Maps

v11-02e-Run1

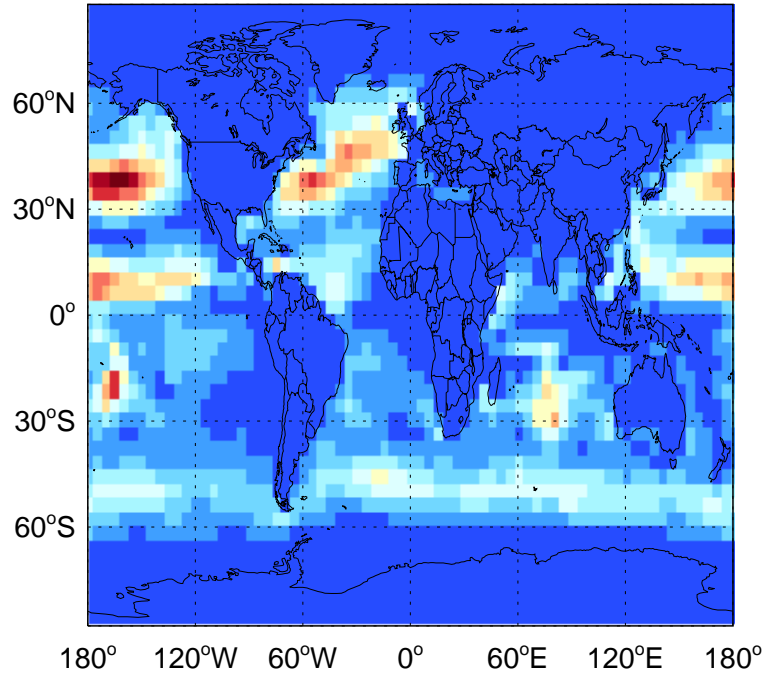
Coarse-mode sea salt emissions for Jan



0.00e+00 4.25e+08 8.49e+08kg

v11-02f-Run1

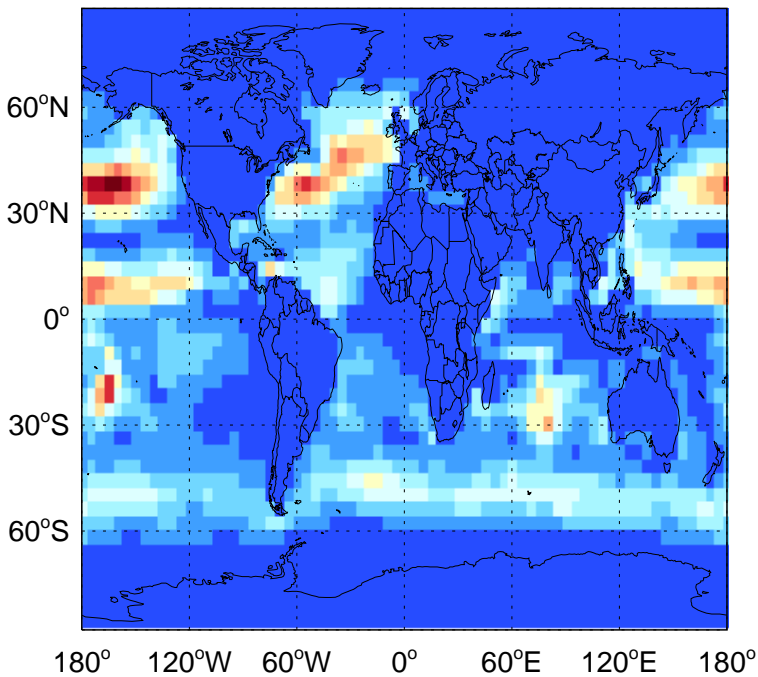
Coarse-mode sea salt emissions for Jan



0.00e+00 4.25e+08 8.49e+08kg

GC_12.0.0

Coarse-mode sea salt emissions for Jan



0.00e+00 4.25e+08 8.49e+08kg