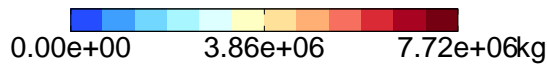
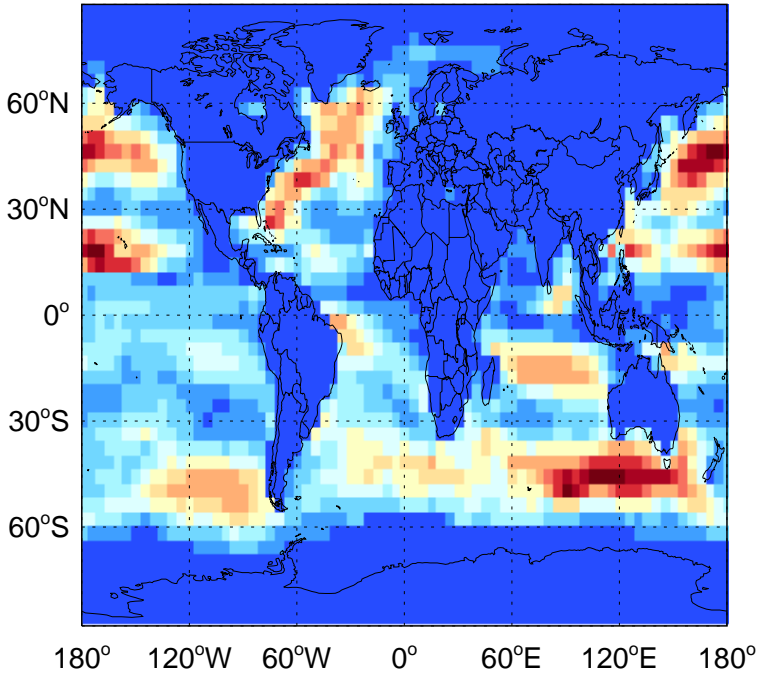


GEOS-Chem Emission Maps

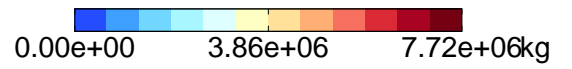
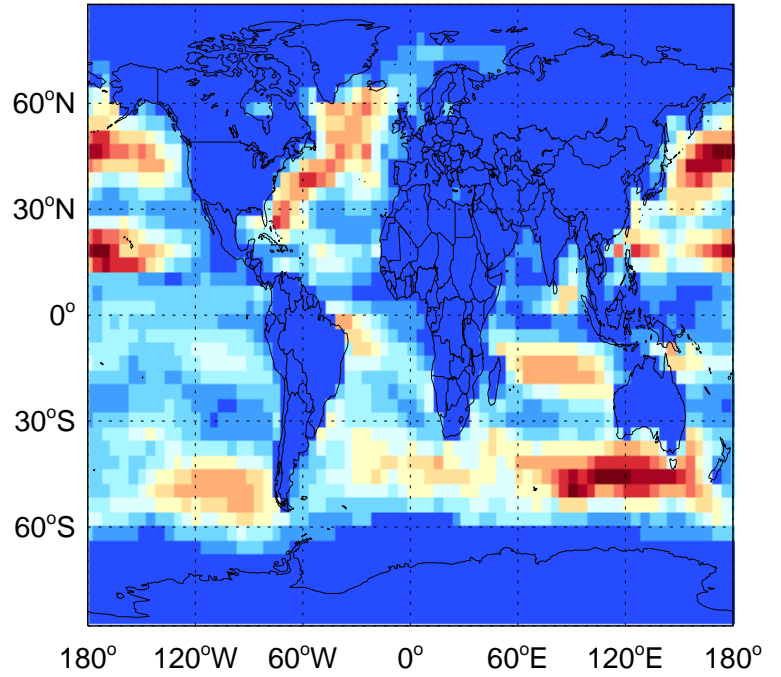
v11-02e-Run1

Accum-mode sea salt emissions for Oct



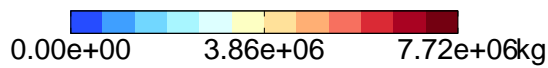
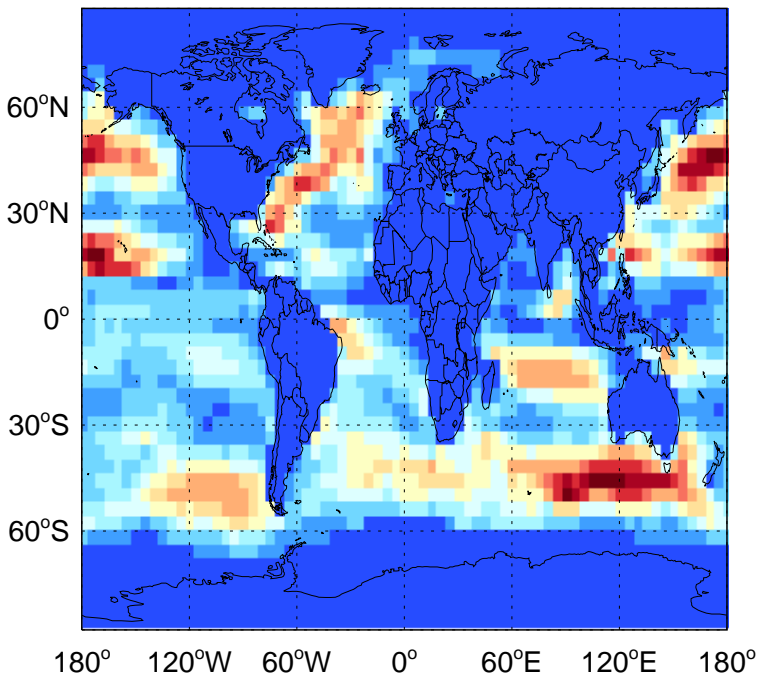
v11-02f-Run1

Accum-mode sea salt emissions for Oct



GC_12.0.0

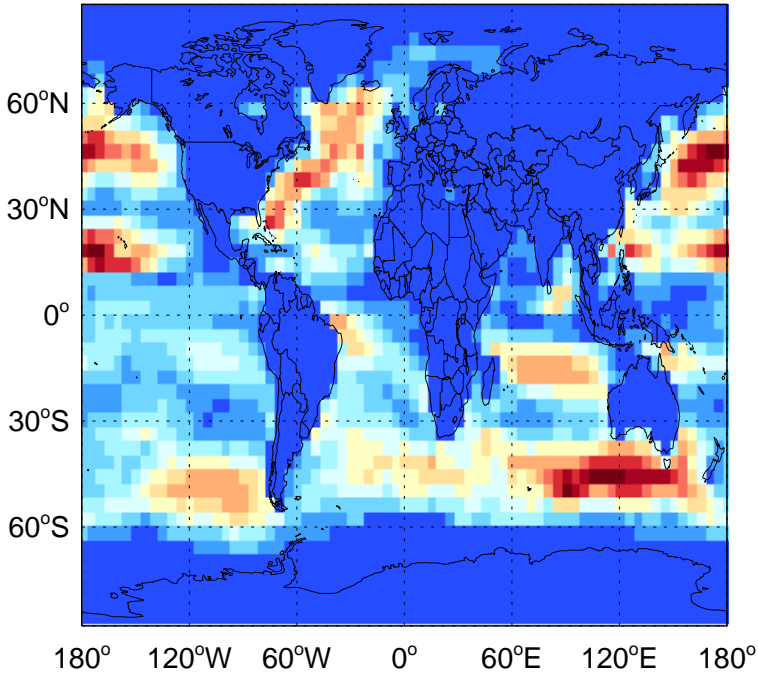
Accum-mode sea salt emissions for Oct



GEOS-Chem Emission Maps

v11-02e-Run1

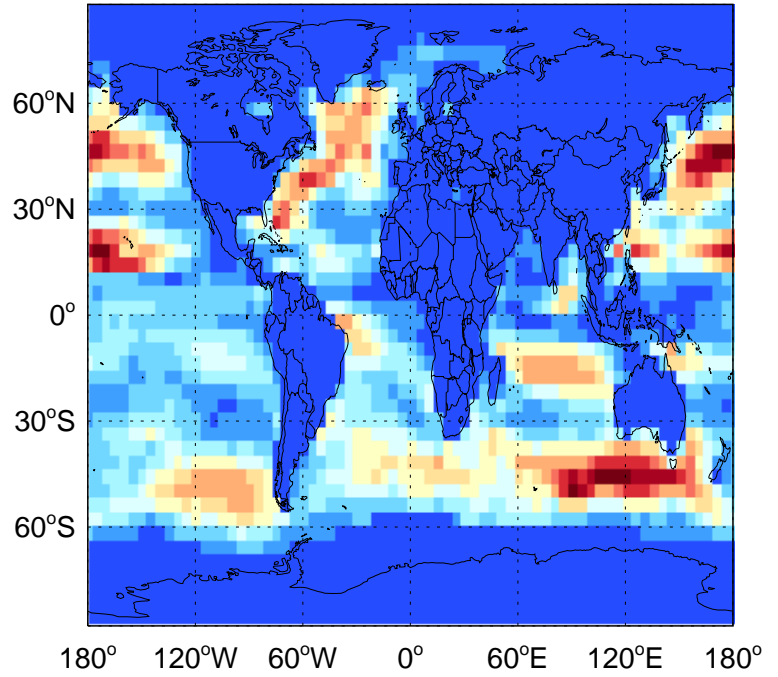
Coarse-mode sea salt emissions for Oct



0.00e+00 2.34e+08 4.68e+08kg

v11-02f-Run1

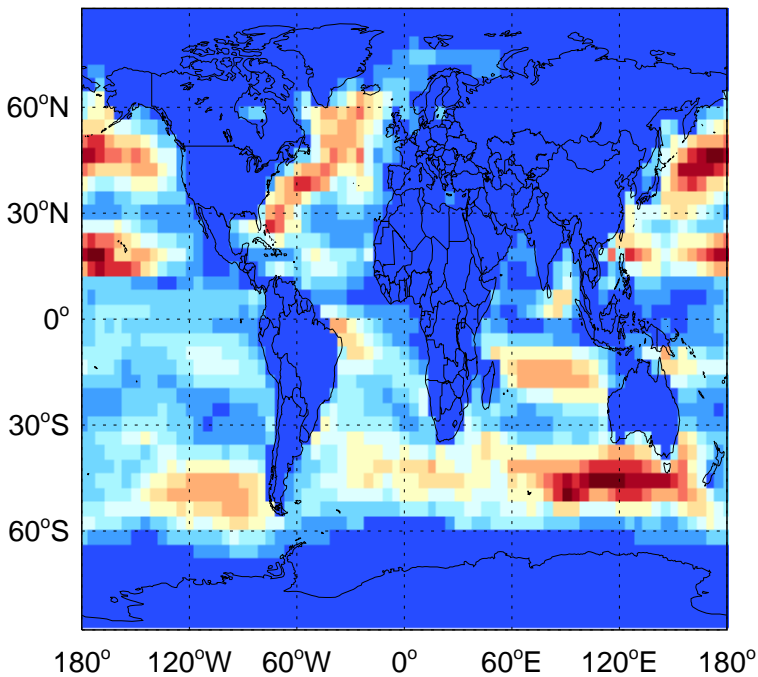
Coarse-mode sea salt emissions for Oct



0.00e+00 2.34e+08 4.68e+08kg

GC_12.0.0

Coarse-mode sea salt emissions for Oct



0.00e+00 2.34e+08 4.68e+08kg