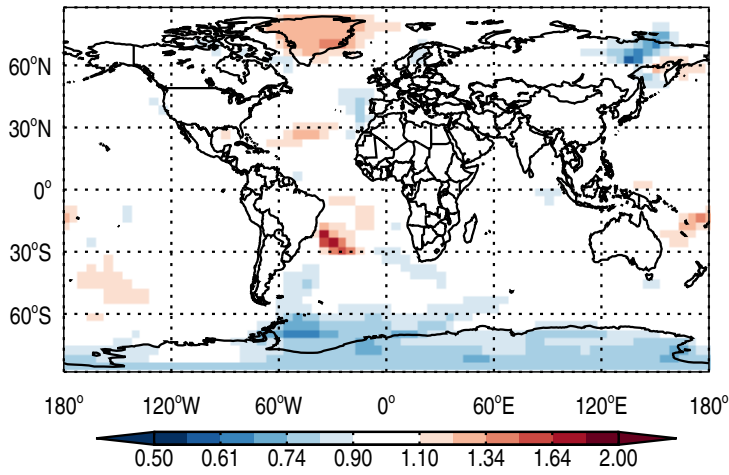


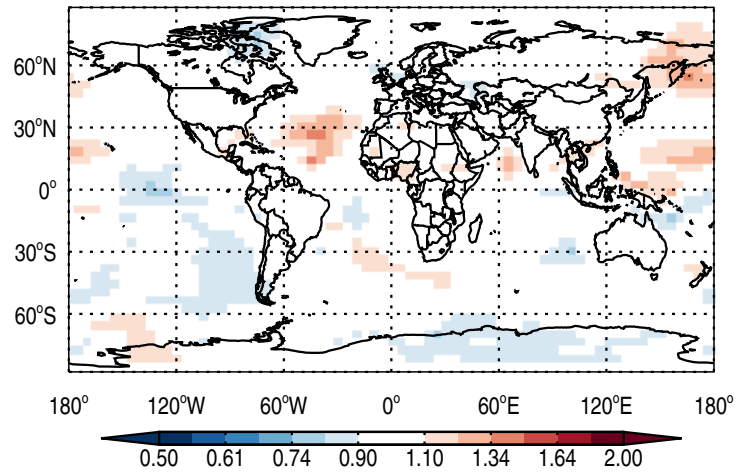
GEOS-Chem GC\_12.2.0-TransportTracers Tracer Ratios at Surface and 500 hPa

trac\_avg.GC\_12.2.0-TransportTracers.Jan / trac\_avg.v11-02e-RnPbBePasv-Run2-NLPBL.Jan

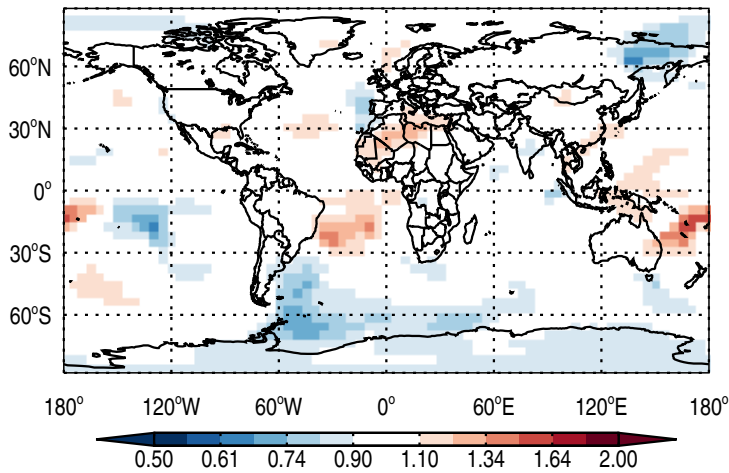
Ratio @ Surface for Rn222



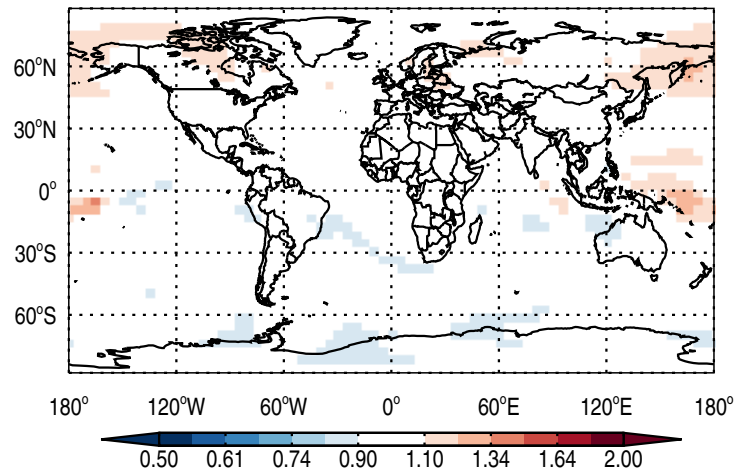
Ratio @ 500 hPa for Rn222



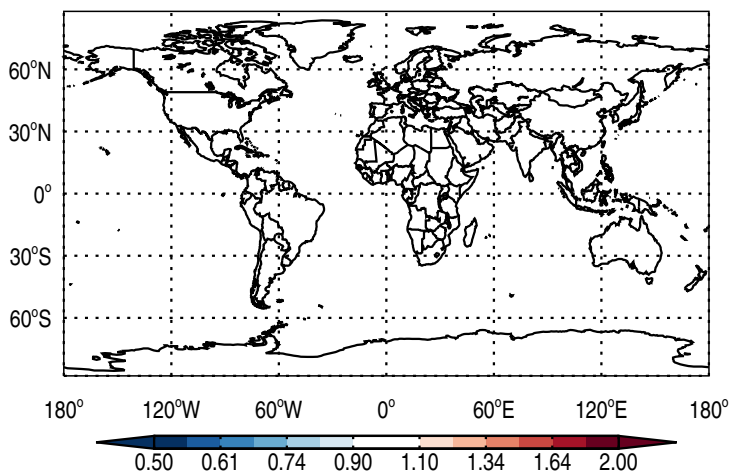
Ratio @ Surface for Pb210



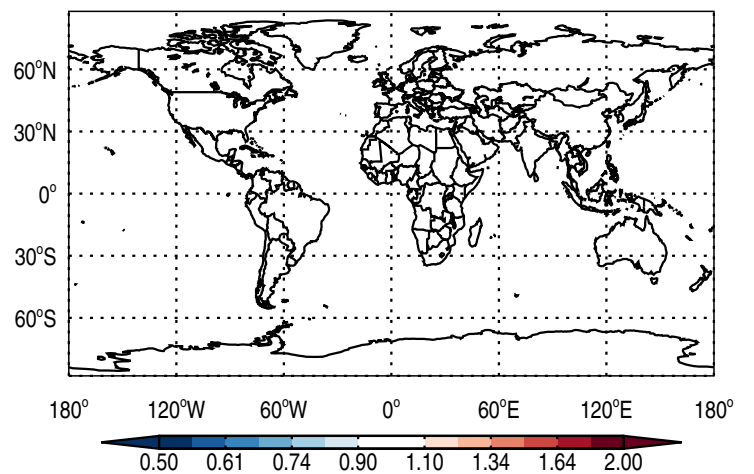
Ratio @ 500 hPa for Pb210



Ratio @ Surface for Pb210Strat

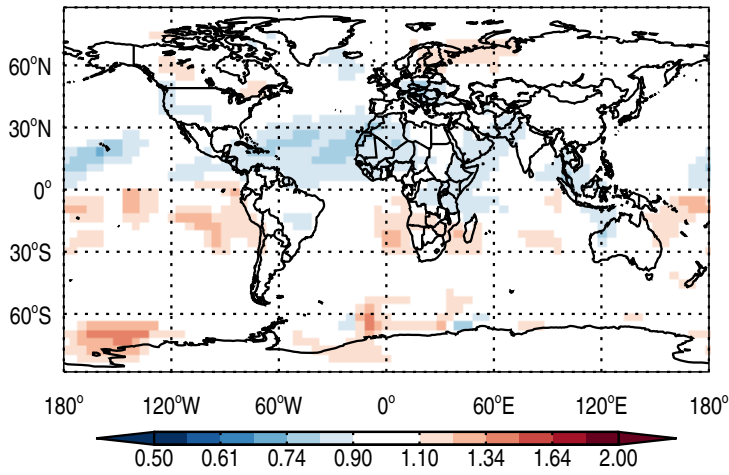


Ratio @ 500 hPa for Pb210Strat

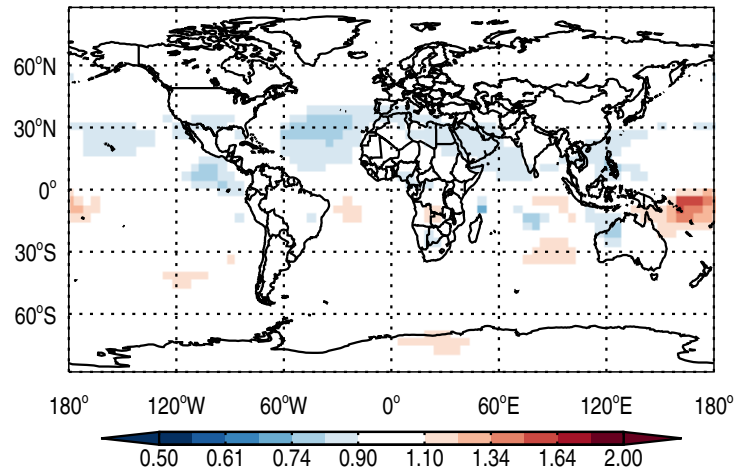


GEOS-Chem GC\_12.2.0-TransportTracers Tracer Ratios at Surface and 500 hPa  
trac\_avg.GC\_12.2.0-TransportTracers.Jan / trac\_avg.v11-02e-RnPbBePasv-Run2-NLPBL.Jan

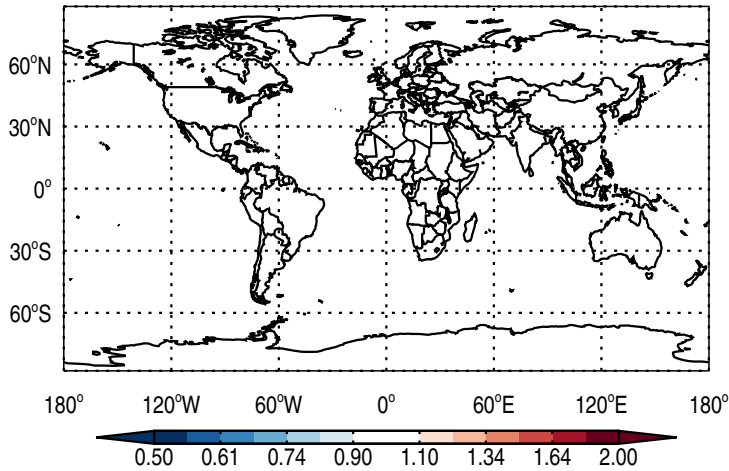
Ratio @ Surface for Be7



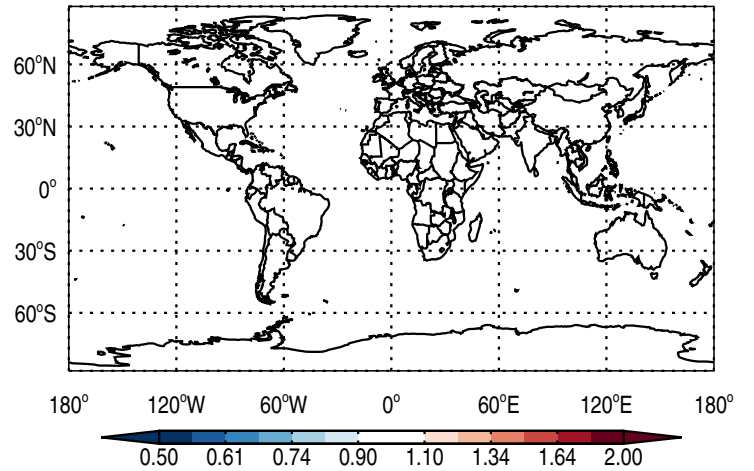
Ratio @ 500 hPa for Be7



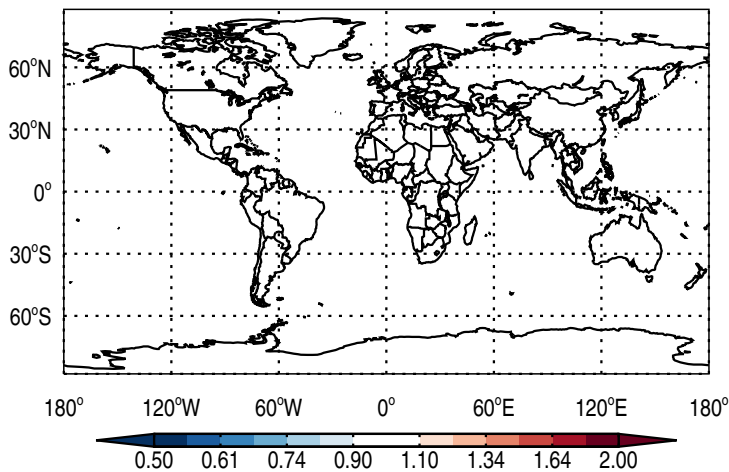
Ratio @ Surface for Be7Strat



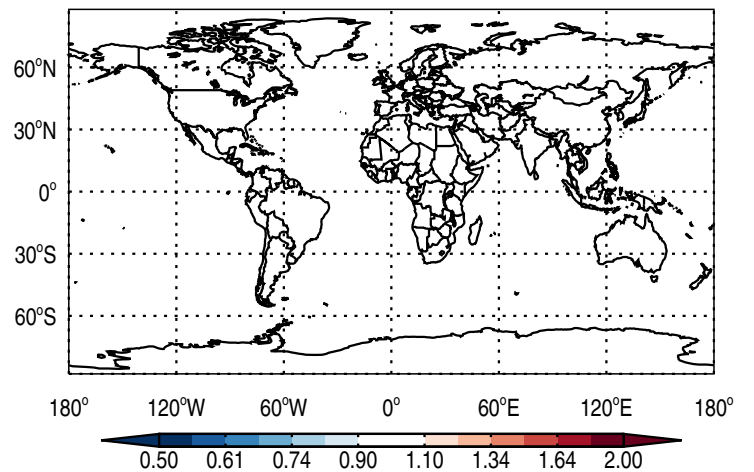
Ratio @ 500 hPa for Be7Strat



Ratio @ Surface for Be10



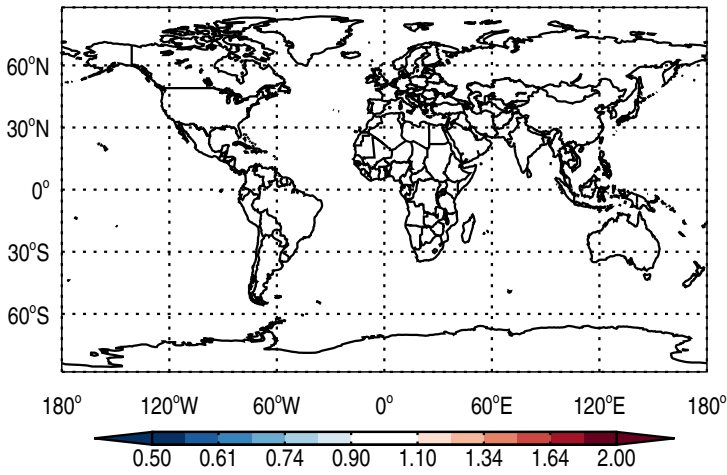
Ratio @ 500 hPa for Be10



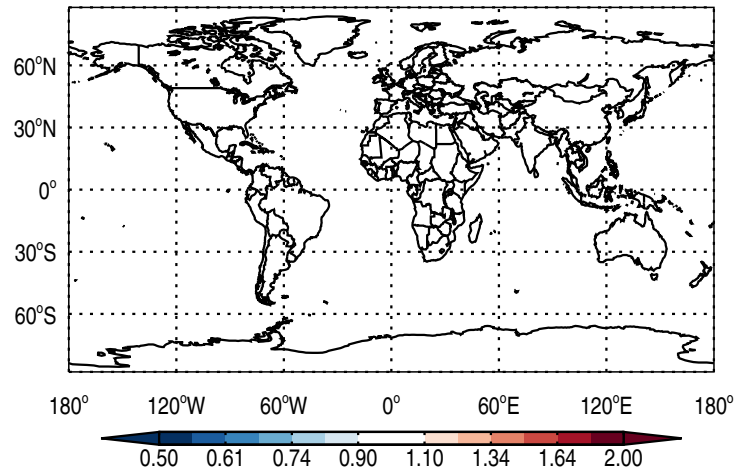
GEOS-Chem GC\_12.2.0-TransportTracers Tracer Ratios at Surface and 500 hPa

trac\_avg.GC\_12.2.0-TransportTracers.Jan / trac\_avg.v11-02e-RnPbBePasv-Run2-NLPBL.Jan

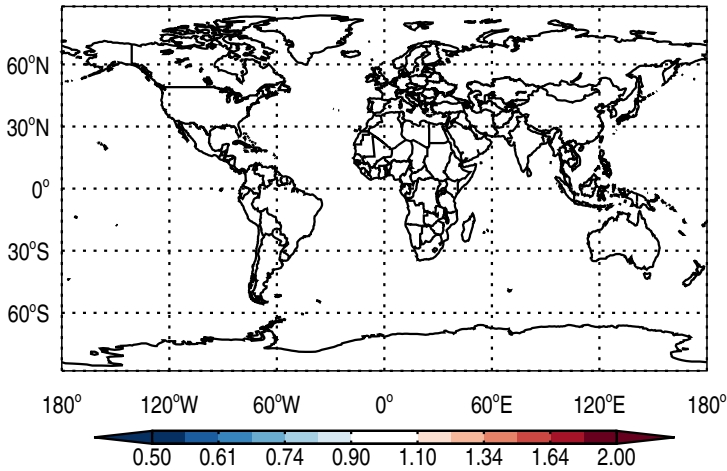
Ratio @ Surface for Be10Strat



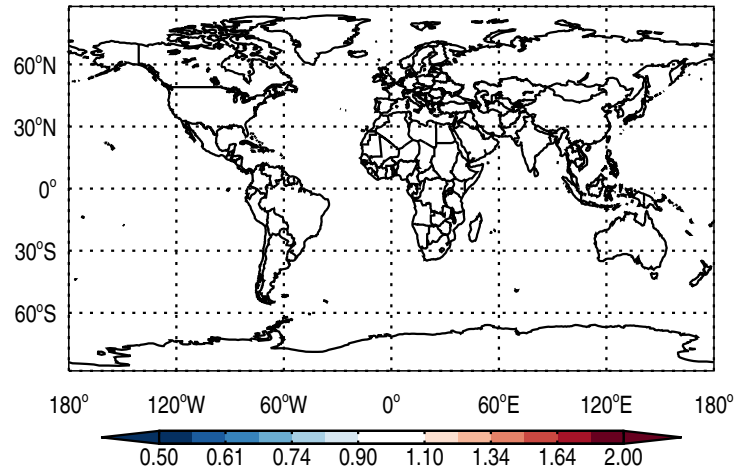
Ratio @ 500 hPa for Be10Strat



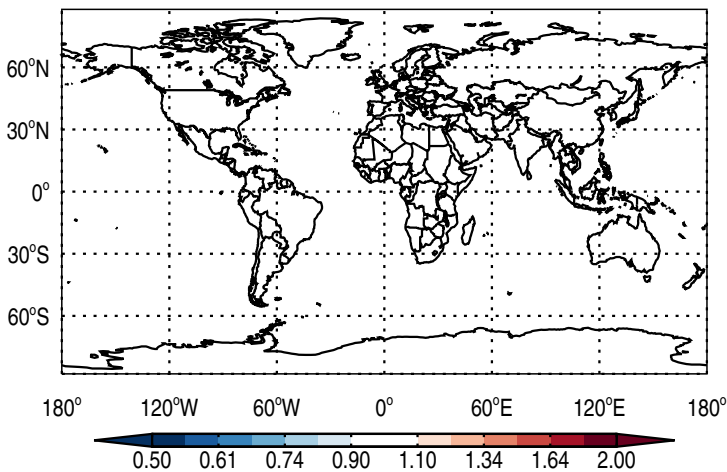
Ratio @ Surface for PassiveTracer



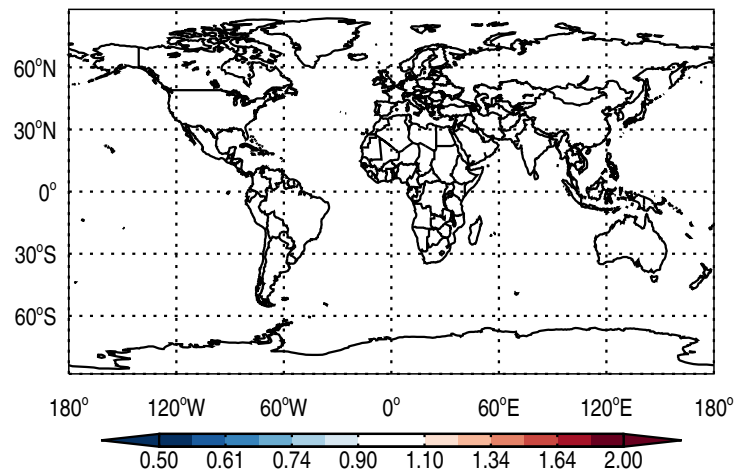
Ratio @ 500 hPa for PassiveTracer



Ratio @ Surface for SF6Tracer



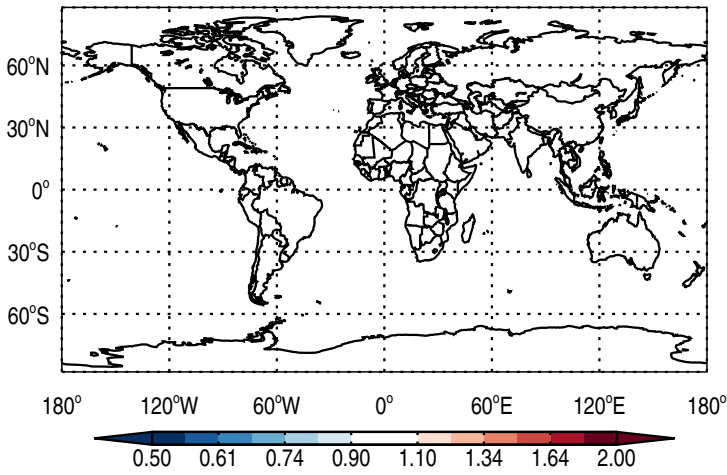
Ratio @ 500 hPa for SF6Tracer



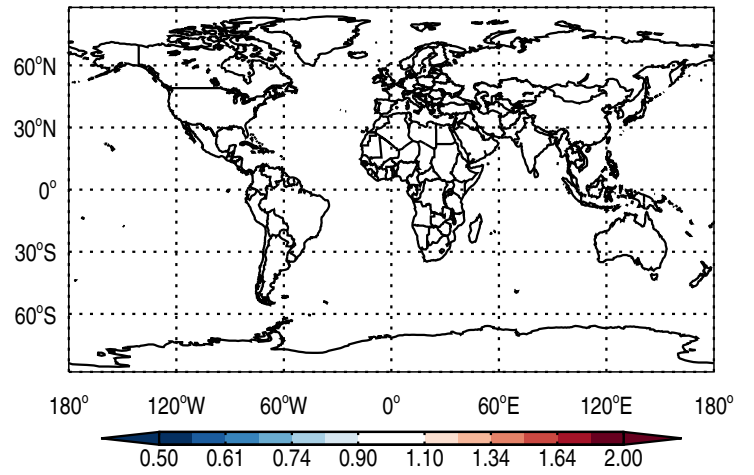
GEOS-Chem GC\_12.2.0-TransportTracers Tracer Ratios at Surface and 500 hPa

trac\_avg.GC\_12.2.0-TransportTracers.Jan / trac\_avg.v11-02e-RnPbBePasv-Run2-NLPBL.Jan

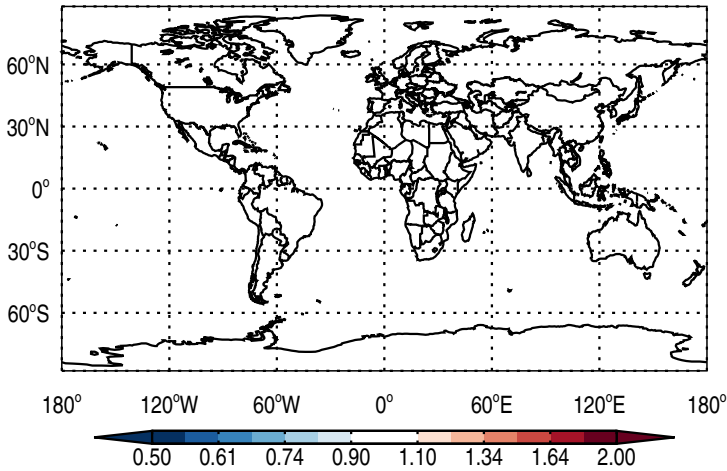
Ratio @ Surface for CH3ITracer



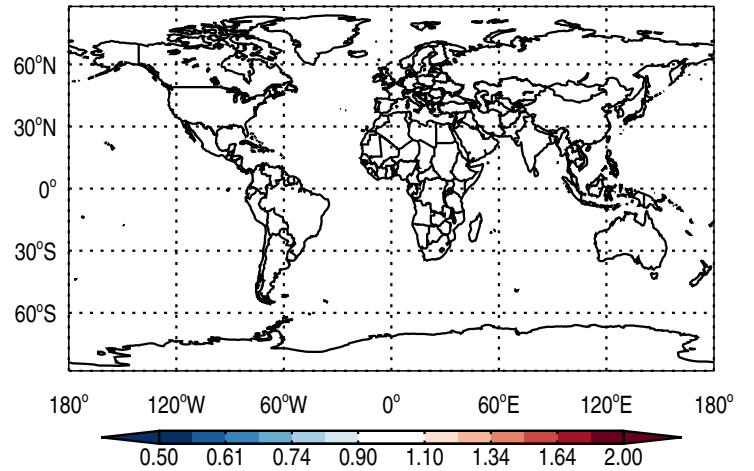
Ratio @ 500 hPa for CH3ITracer



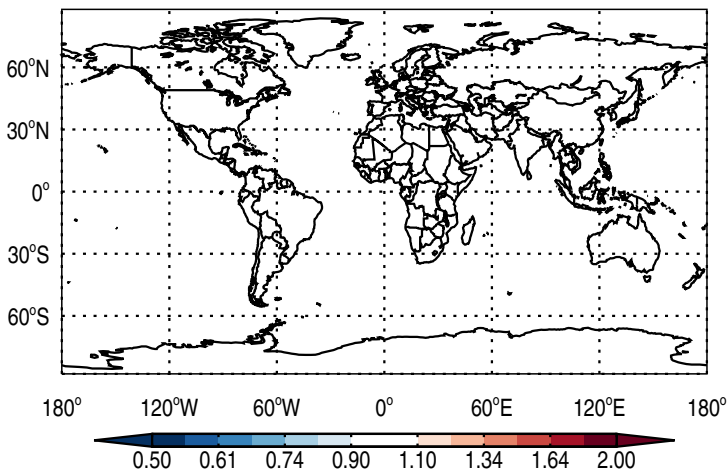
Ratio @ Surface for COAnthroEmis25dayTracer



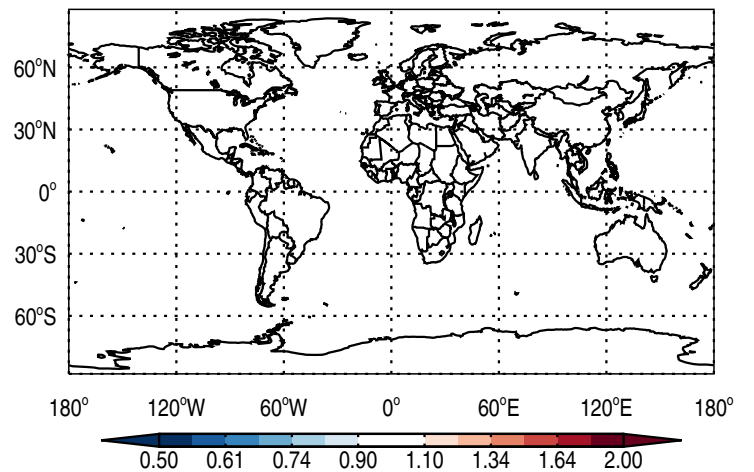
Ratio @ 500 hPa for COAnthroEmis25dayTracer



Ratio @ Surface for COAnthroEmis50dayTracer



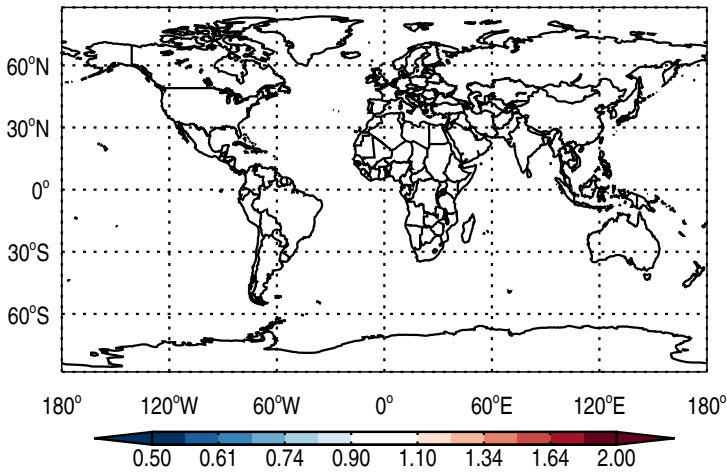
Ratio @ 500 hPa for COAnthroEmis50dayTracer



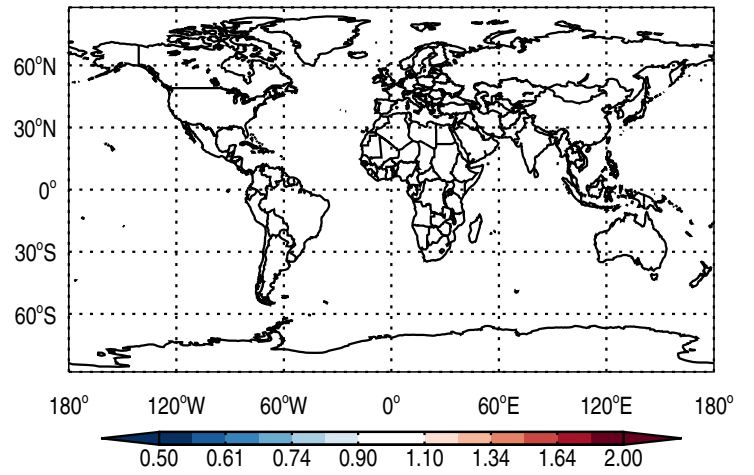
GEOS-Chem GC\_12.2.0-TransportTracers Tracer Ratios at Surface and 500 hPa

trac\_avg.GC\_12.2.0-TransportTracers.Jan / trac\_avg.v11-02e-RnPbBePasv-Run2-NLPBL.Jan

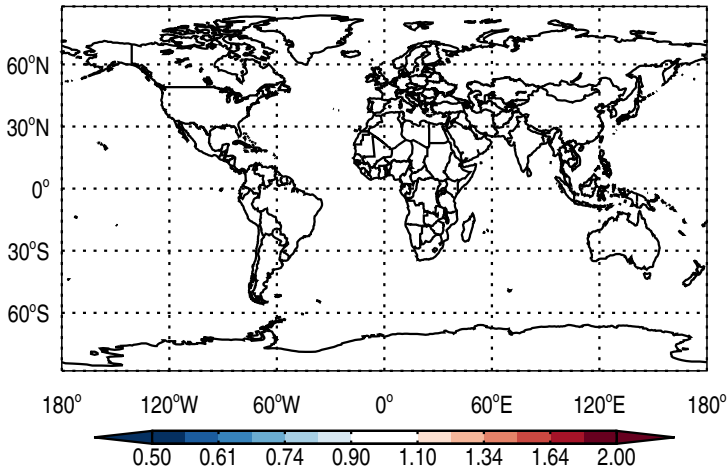
Ratio @ Surface for COUniformEmis25dayTracer



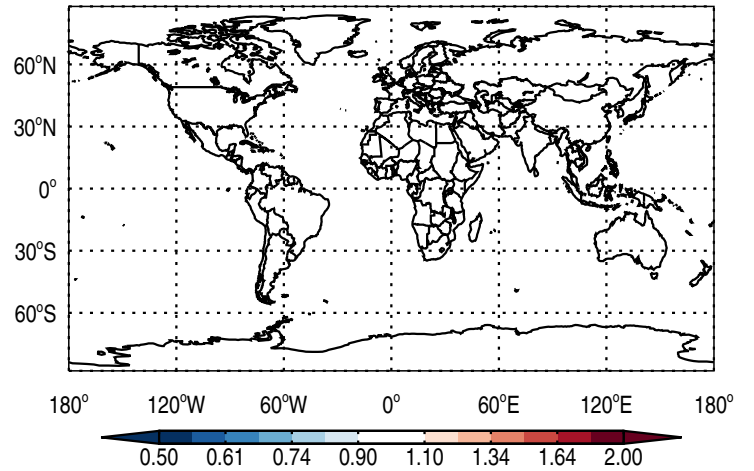
Ratio @ 500 hPa for COUniformEmis25dayTracer



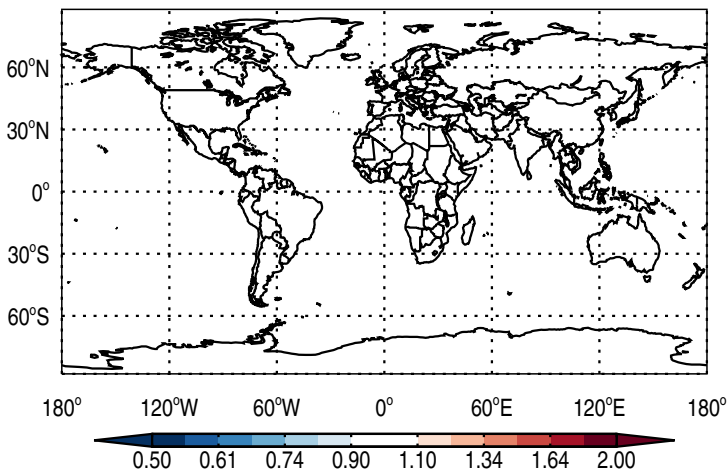
Ratio @ Surface for GlobEmis90dayTracer



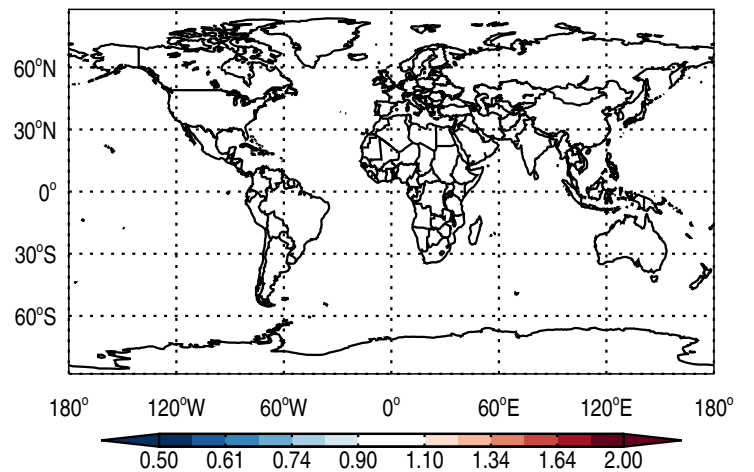
Ratio @ 500 hPa for GlobEmis90dayTracer



Ratio @ Surface for NHEmis90dayTracer



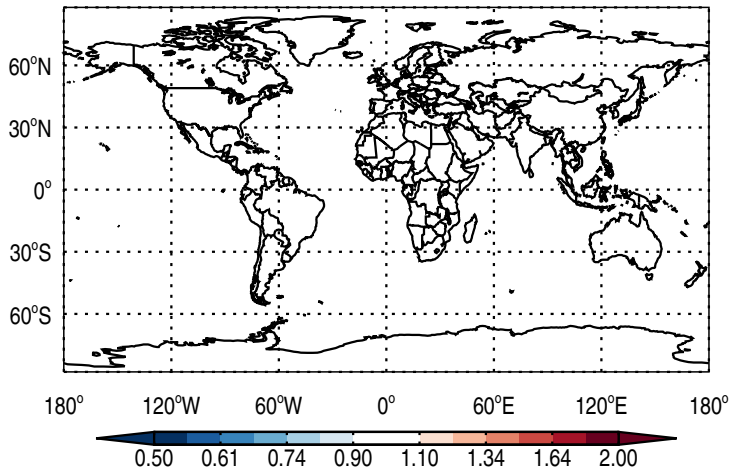
Ratio @ 500 hPa for NHEmis90dayTracer



GEOS-Chem GC\_12.2.0-TransportTracers Tracer Ratios at Surface and 500 hPa

trac\_avg.GC\_12.2.0-TransportTracers.Jan / trac\_avg.v11-02e-RnPbBePasv-Run2-NLPBL.Jan

Ratio @ Surface for SHEmis90dayTracer



Ratio @ 500 hPa for SHEmis90dayTracer

