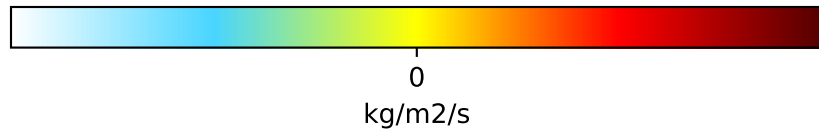
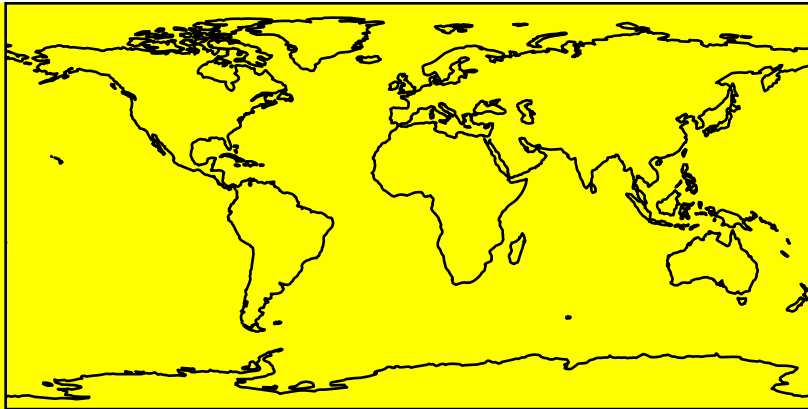
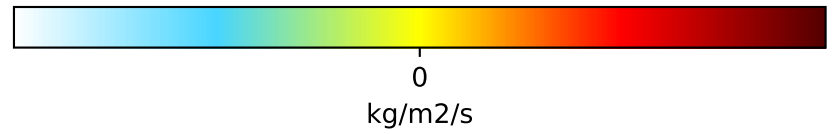
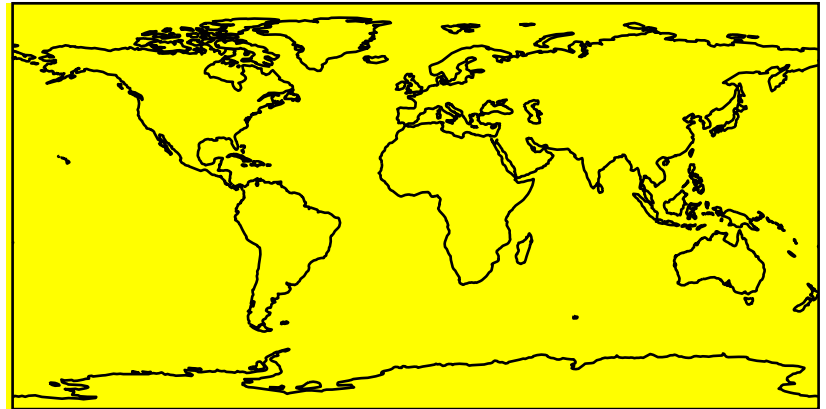


EmisBr2_Natural

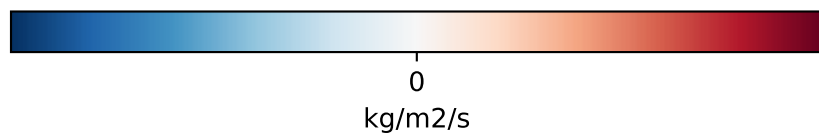
GC_12.0.0 (Ref)
4x5



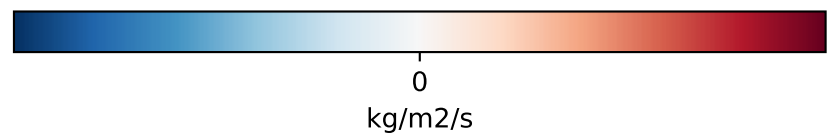
GC_12.4.0 (Dev)
4x5



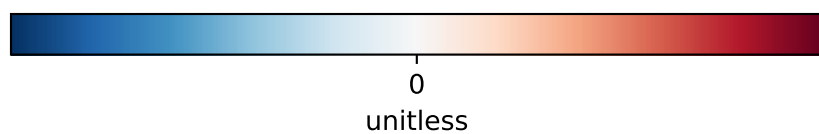
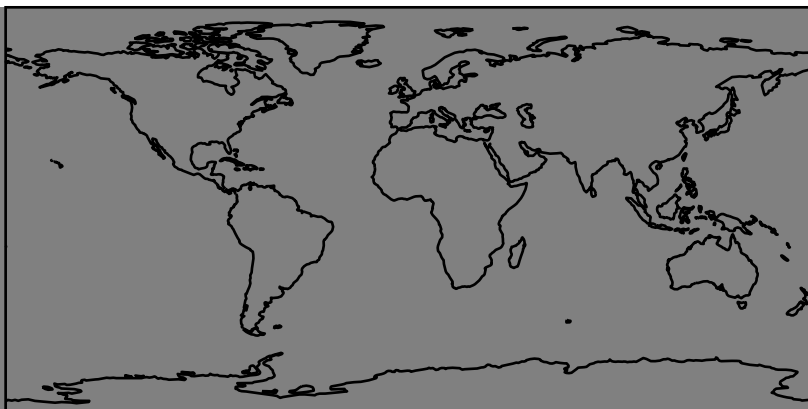
Difference
Dev - Ref, Dynamic Range



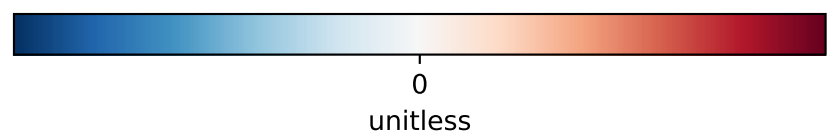
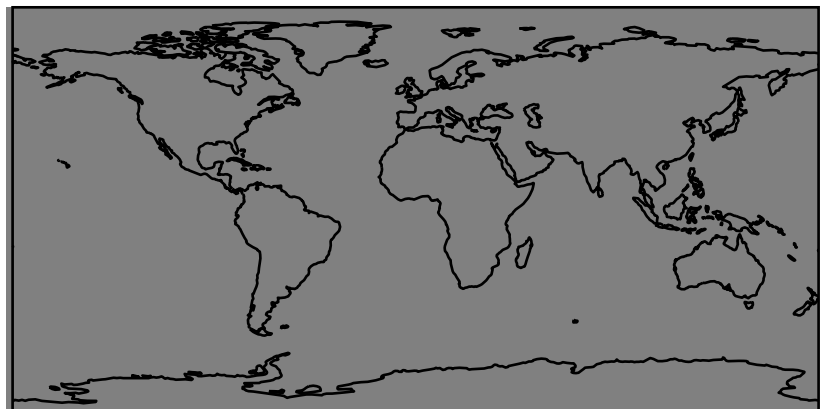
Difference
Dev - Ref, Restricted Range [5%,95%]



Fractional Difference
(Dev-Ref)/Ref, Dynamic Range

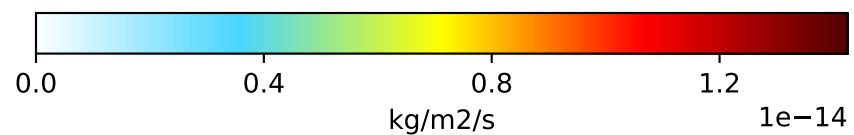
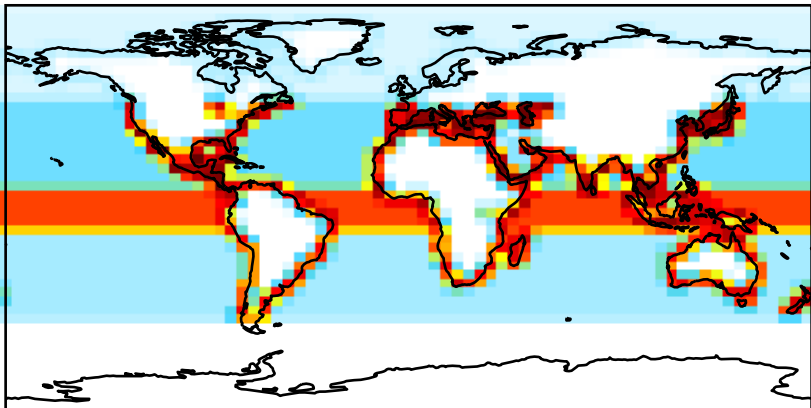


Fractional Difference
(Dev-Ref)/Ref, Fixed Range

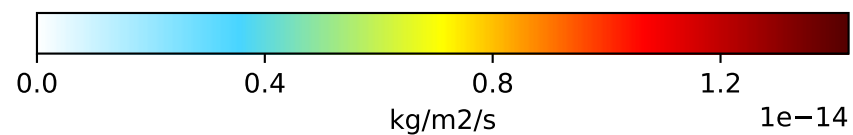
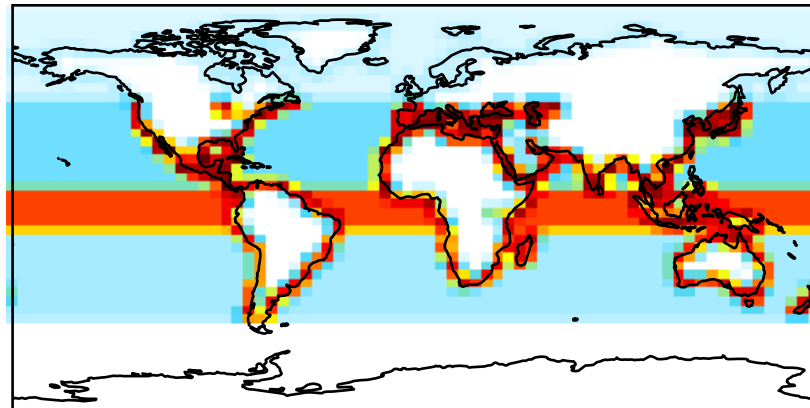


EmisCH2Br2_Ocean

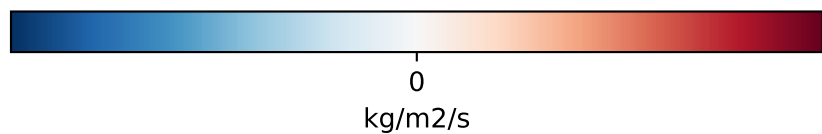
GC_12.0.0 (Ref)
4x5



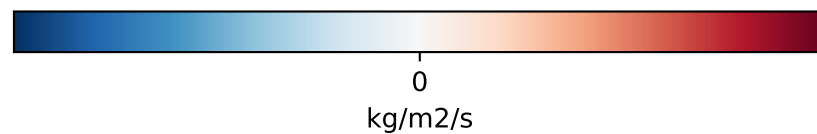
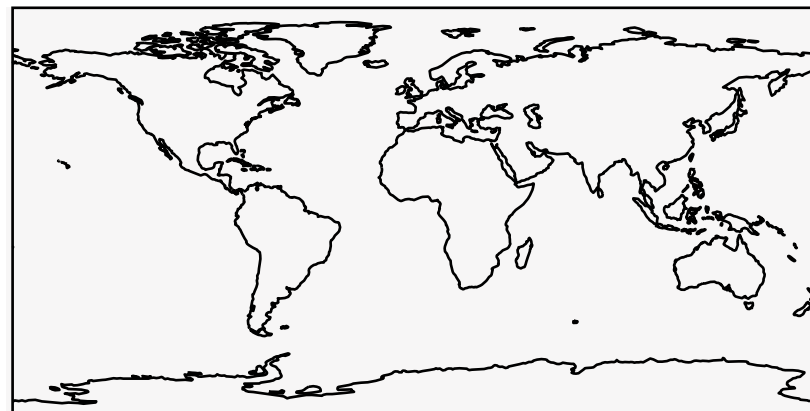
GC_12.4.0 (Dev)
4x5



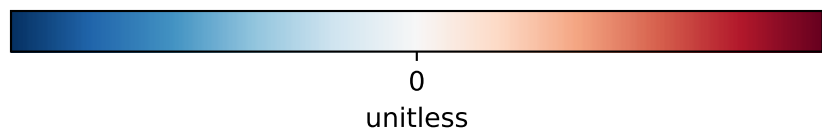
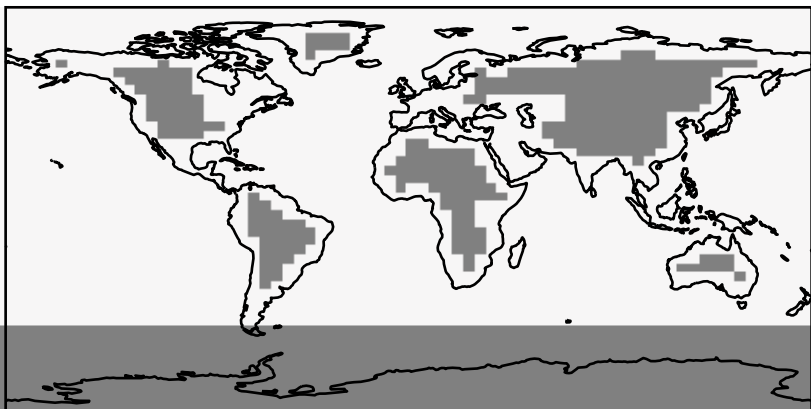
Difference
Dev - Ref, Dynamic Range



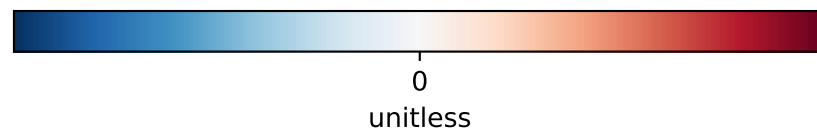
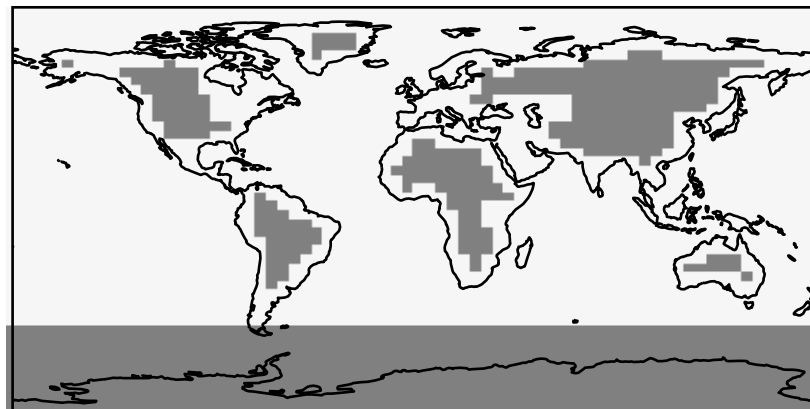
Difference
Dev - Ref, Restricted Range [5%,95%]



Fractional Difference
(Dev-Ref)/Ref, Dynamic Range

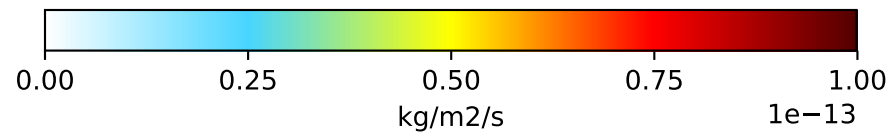
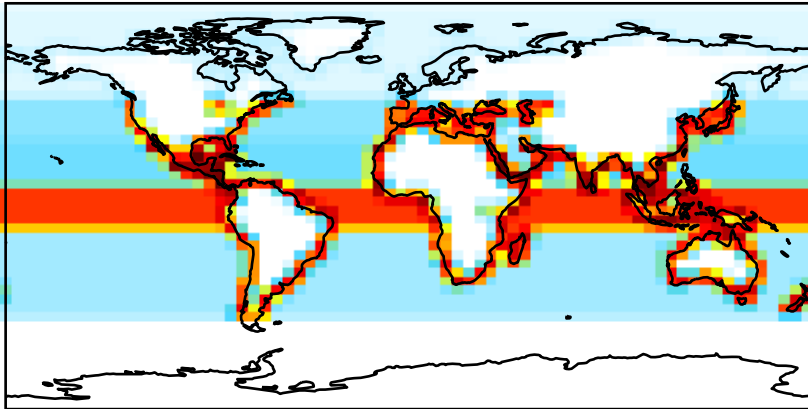


Fractional Difference
(Dev-Ref)/Ref, Fixed Range

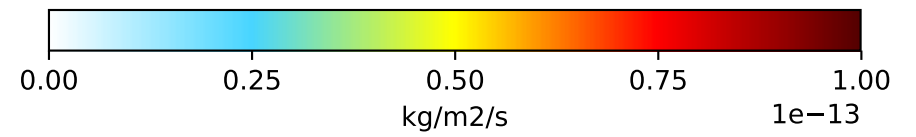
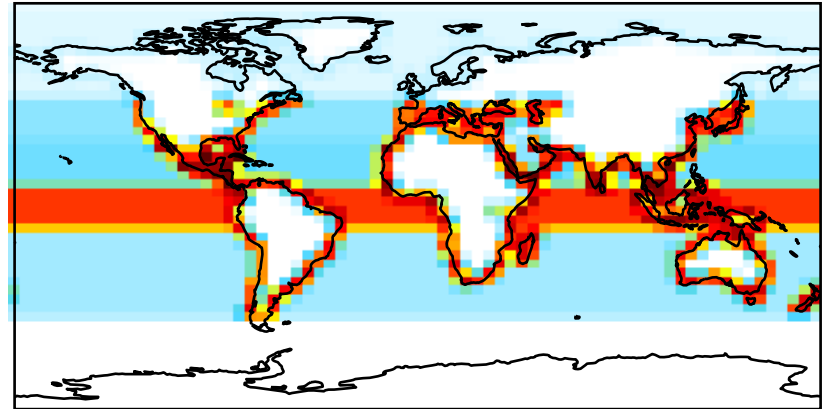


EmisCHBr3_Ocean

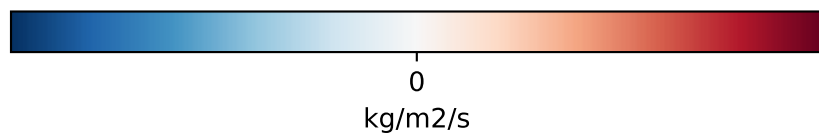
GC_12.0.0 (Ref)
4x5



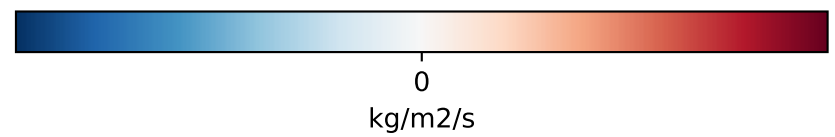
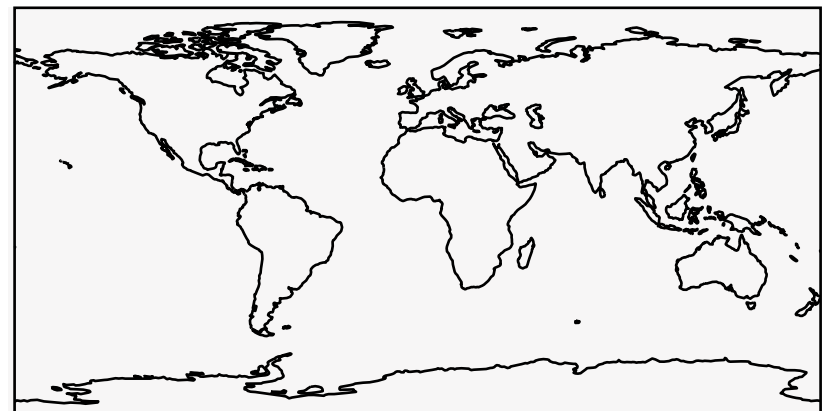
GC_12.4.0 (Dev)
4x5



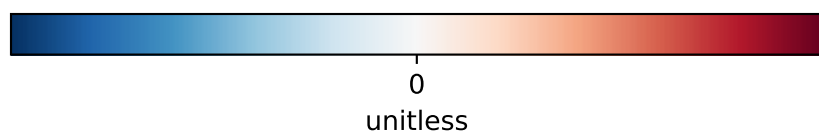
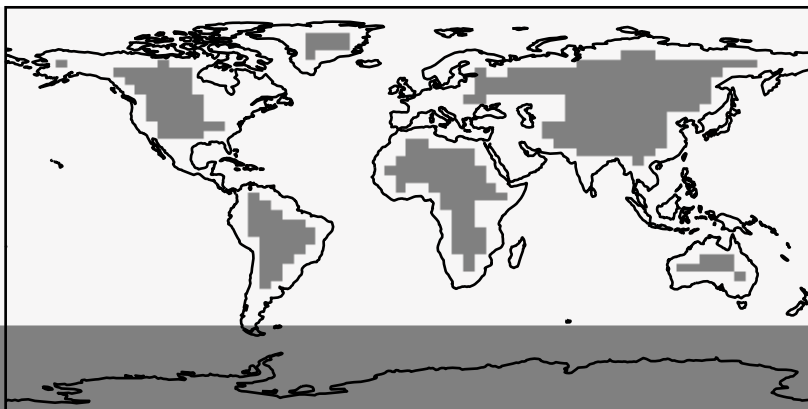
Difference
Dev - Ref, Dynamic Range



Difference
Dev - Ref, Restricted Range [5%,95%]



Fractional Difference
(Dev-Ref)/Ref, Dynamic Range



Fractional Difference
(Dev-Ref)/Ref, Fixed Range

