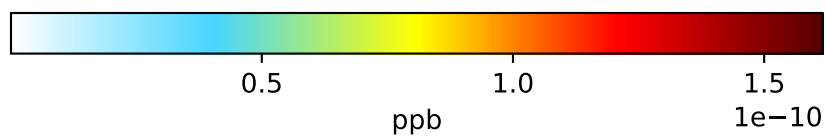
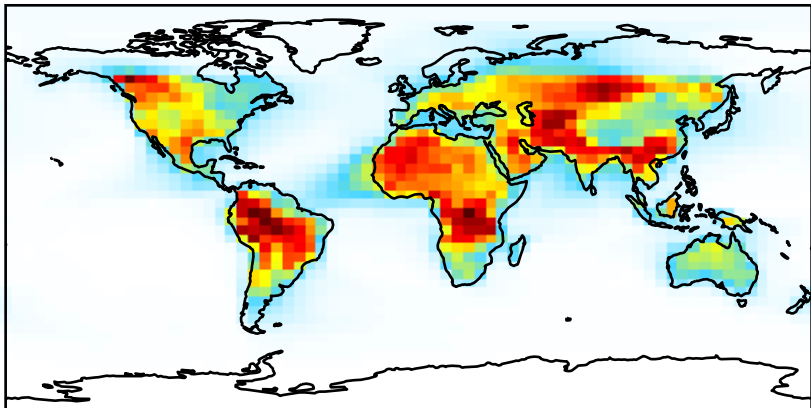
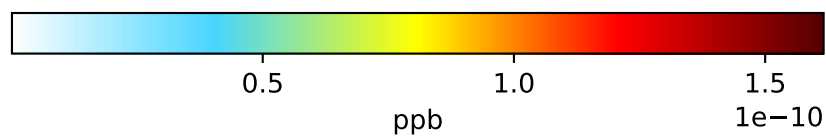
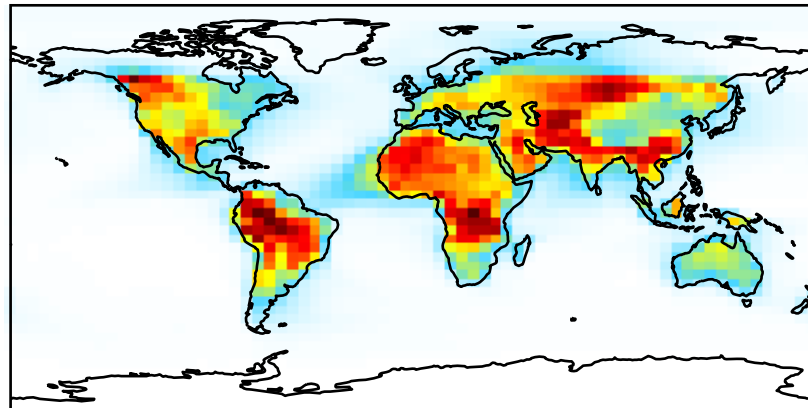


SpeciesConc_Rn222 (Jan2016)

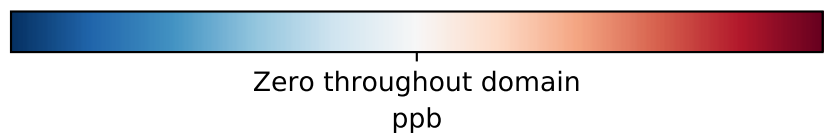
Run0-StdWetDep (Ref)
4x5



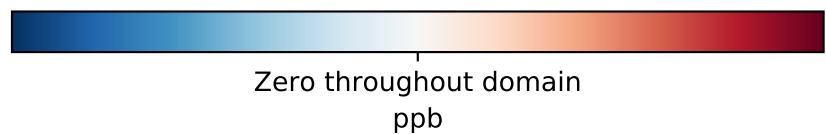
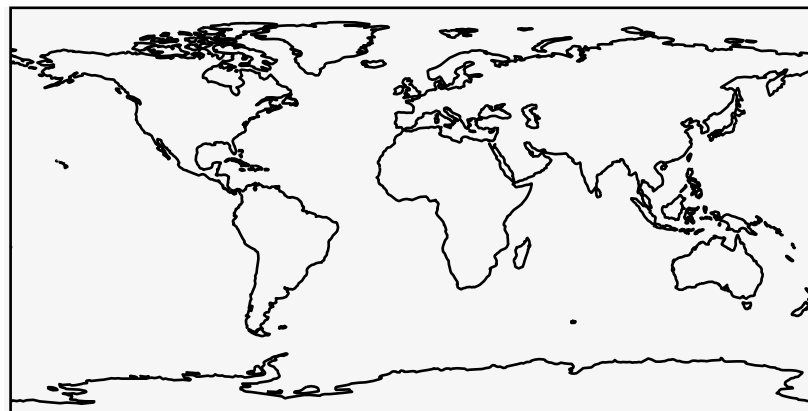
Run1-LuoWetDep (Dev)
4x5



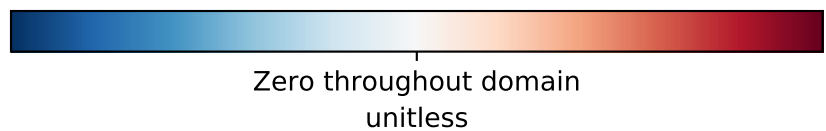
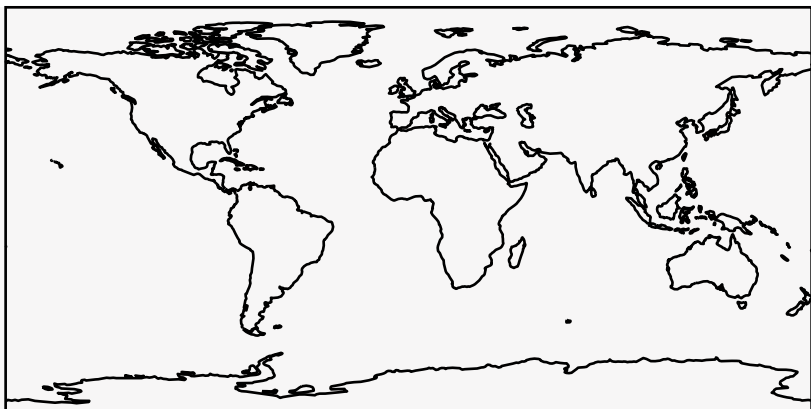
Difference
Dev - Ref, Dynamic Range



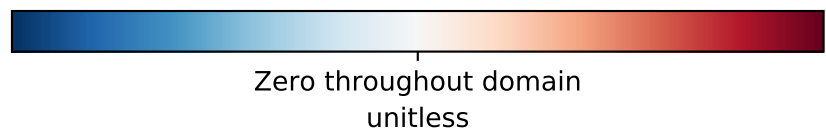
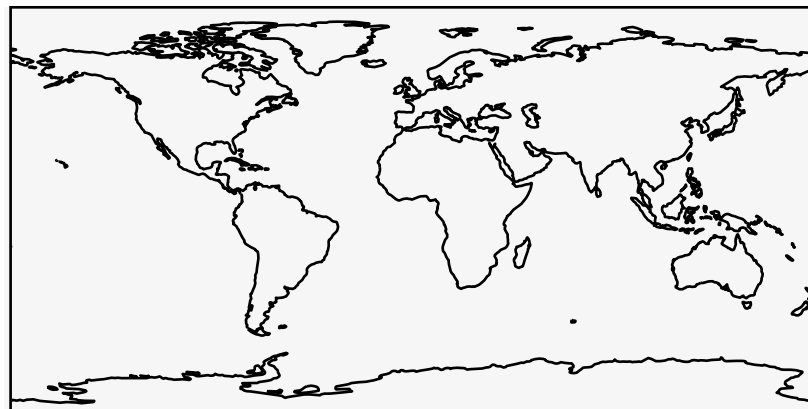
Difference
Dev - Ref, Restricted Range [5%,95%]



Fractional Difference
(Dev-Ref)/Ref, Dynamic Range

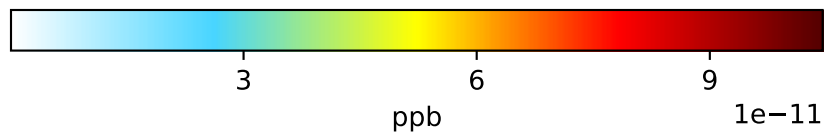
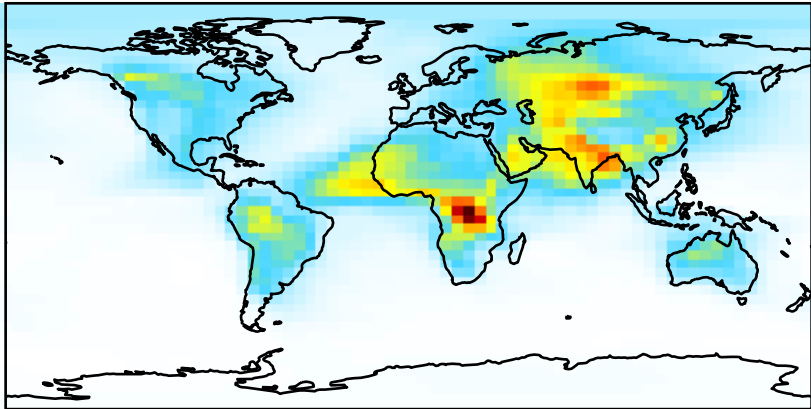


Fractional Difference
(Dev-Ref)/Ref, Fixed Range

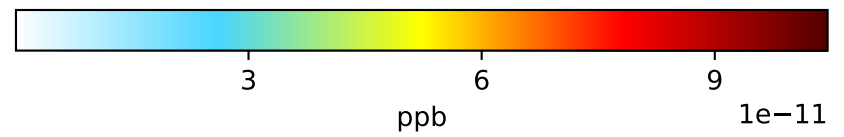
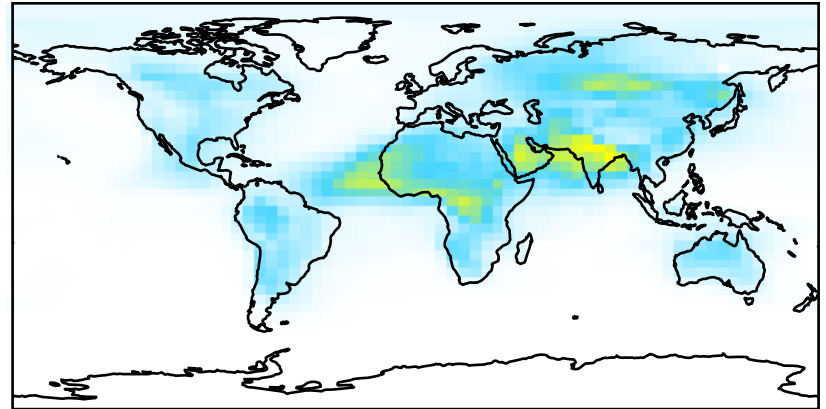


SpeciesConc_Pb210 (Jan2016)

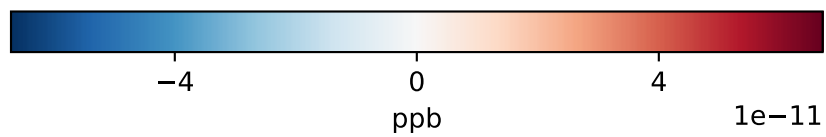
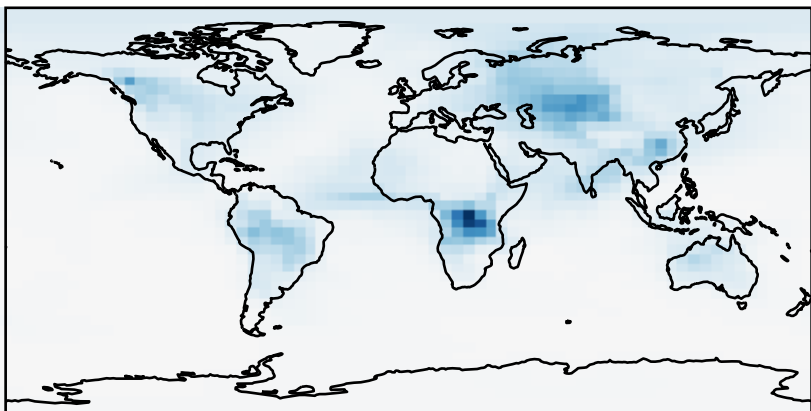
Run0-StdWetDep (Ref)
4x5



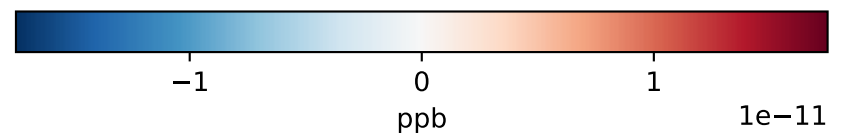
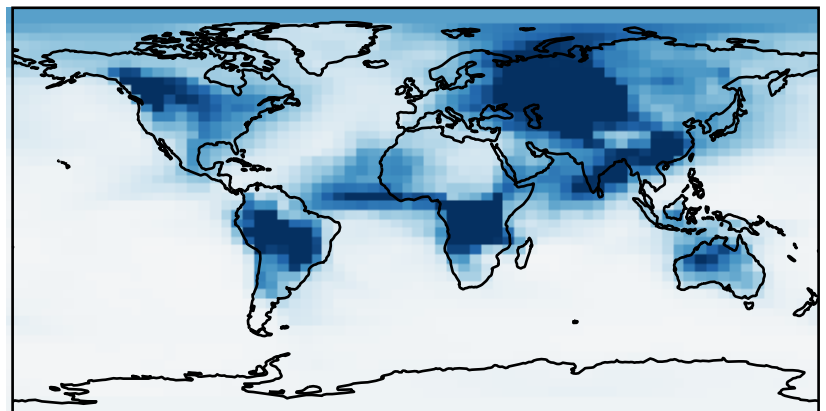
Run1-LuoWetDep (Dev)
4x5



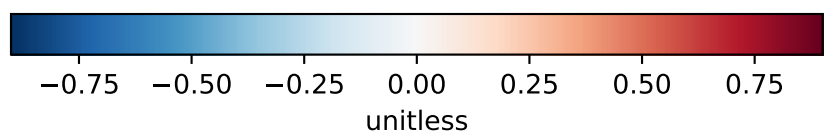
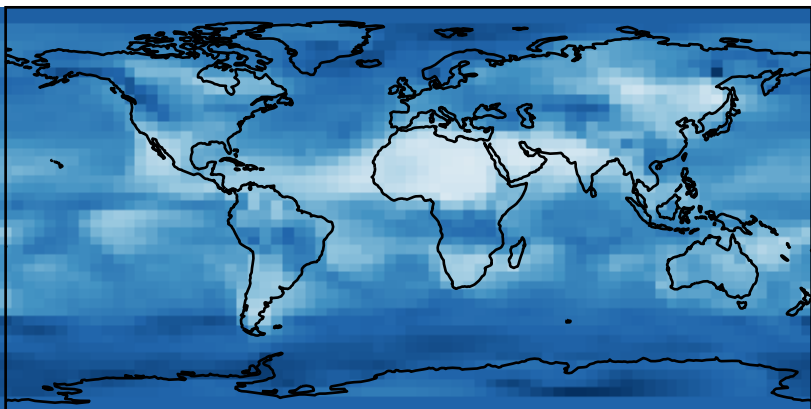
Difference
Dev - Ref, Dynamic Range



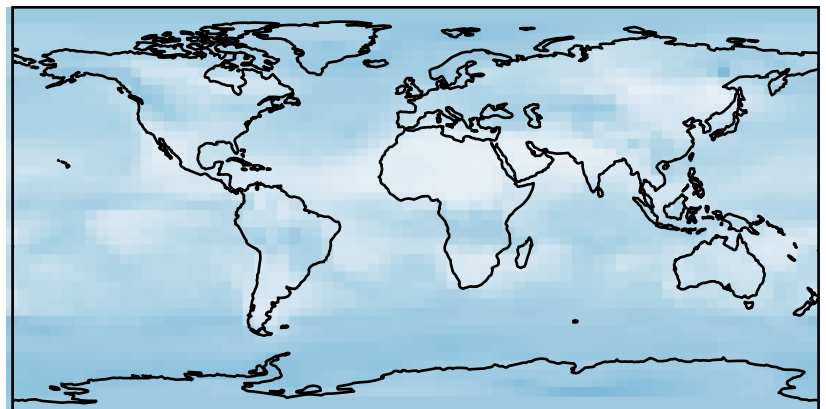
Difference
Dev - Ref, Restricted Range [5%,95%]



Fractional Difference
(Dev-Ref)/Ref, Dynamic Range

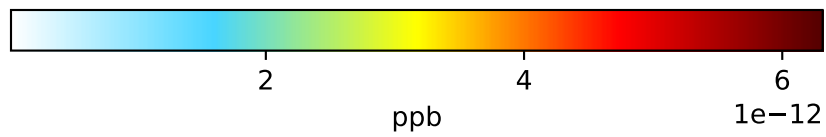
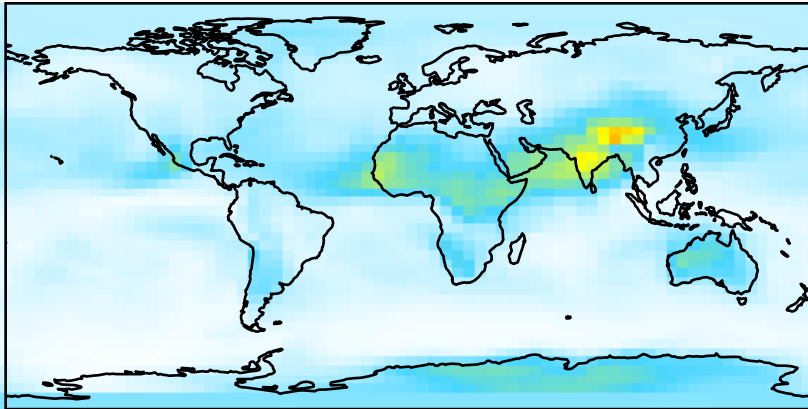


Fractional Difference
(Dev-Ref)/Ref, Fixed Range

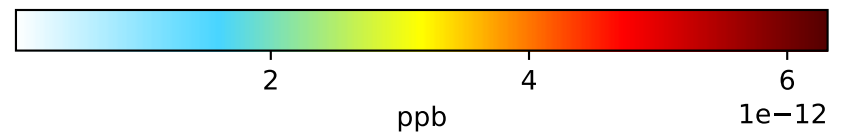
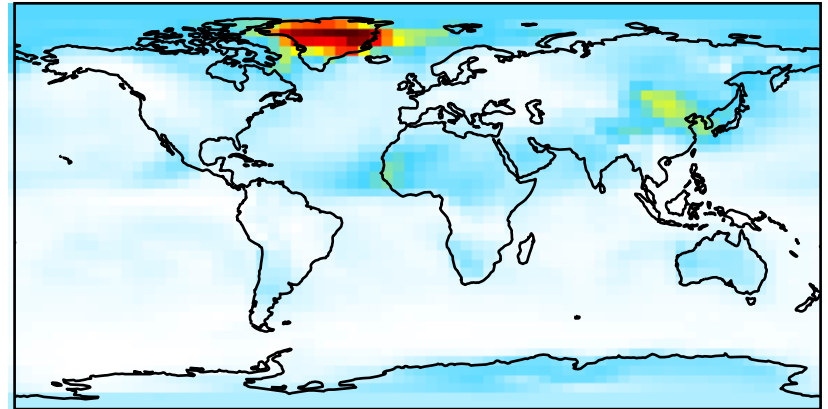


SpeciesConc_Be7 (Jan2016)

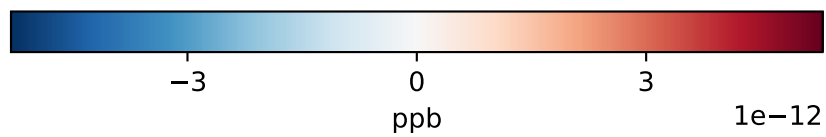
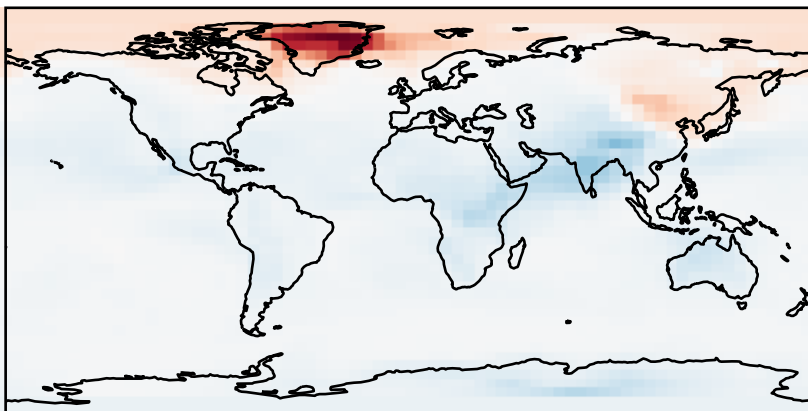
Run0-StdWetDep (Ref)
4x5



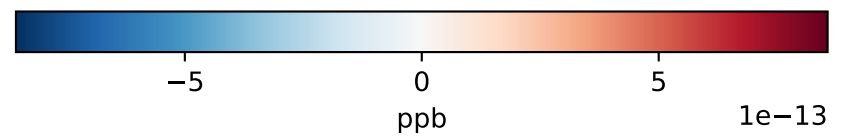
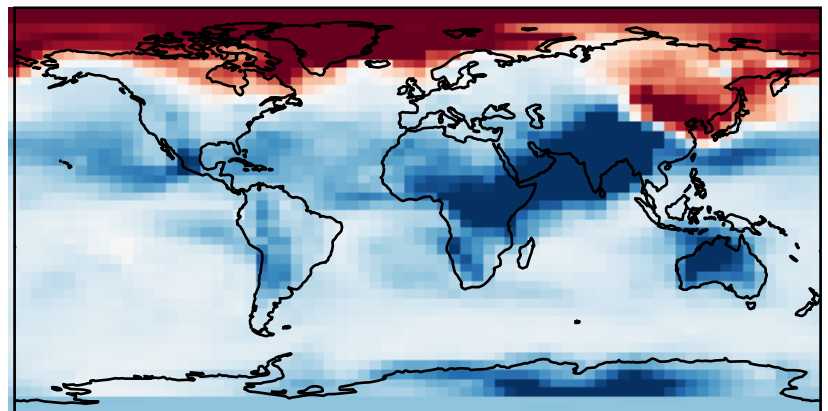
Run1-LuoWetDep (Dev)
4x5



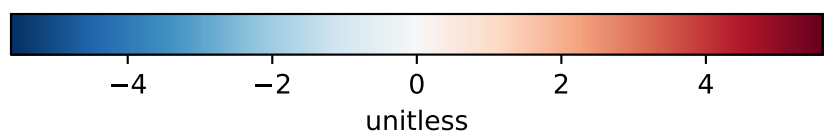
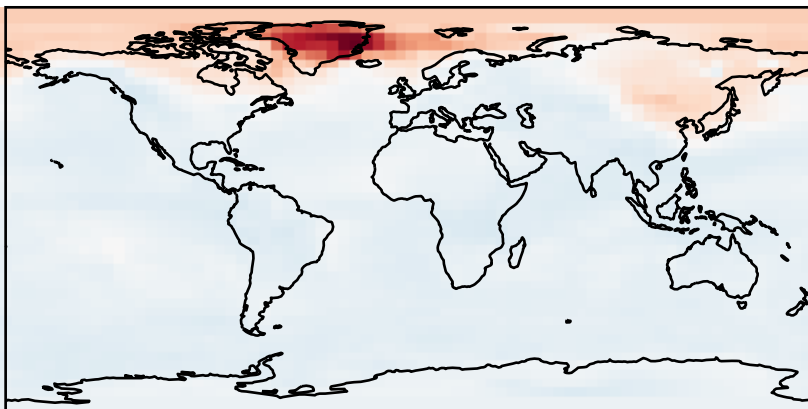
Difference
Dev - Ref, Dynamic Range



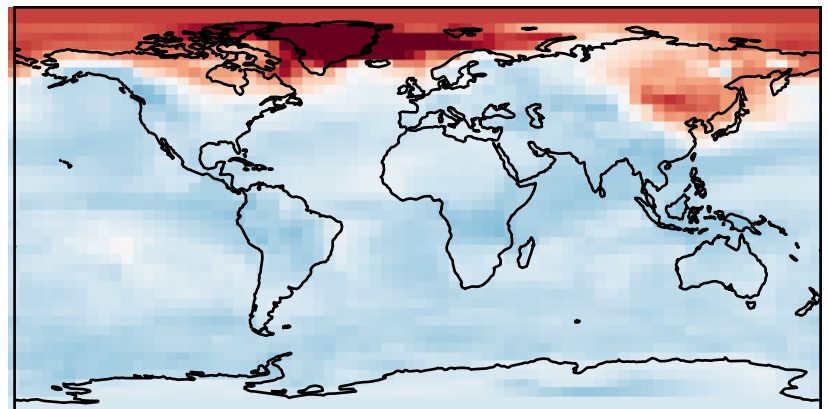
Difference
Dev - Ref, Restricted Range [5%,95%]



Fractional Difference
(Dev-Ref)/Ref, Dynamic Range

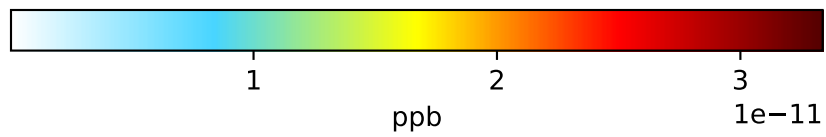
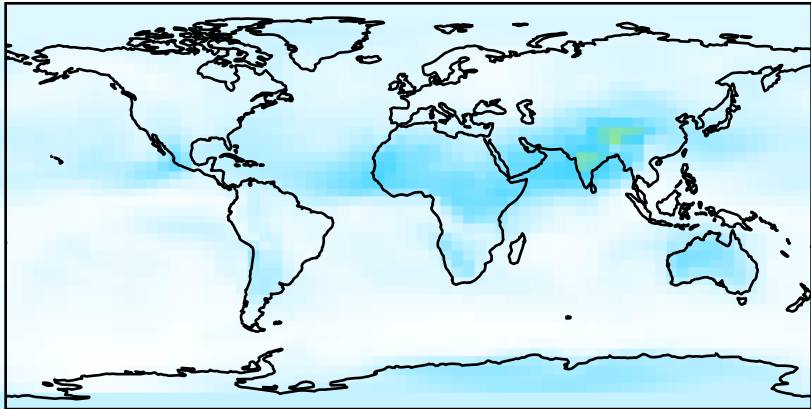


Fractional Difference
(Dev-Ref)/Ref, Fixed Range

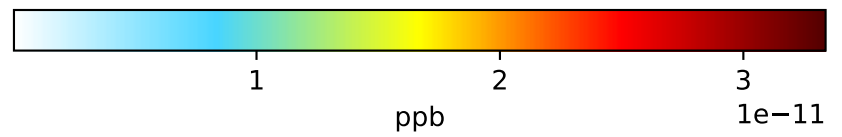
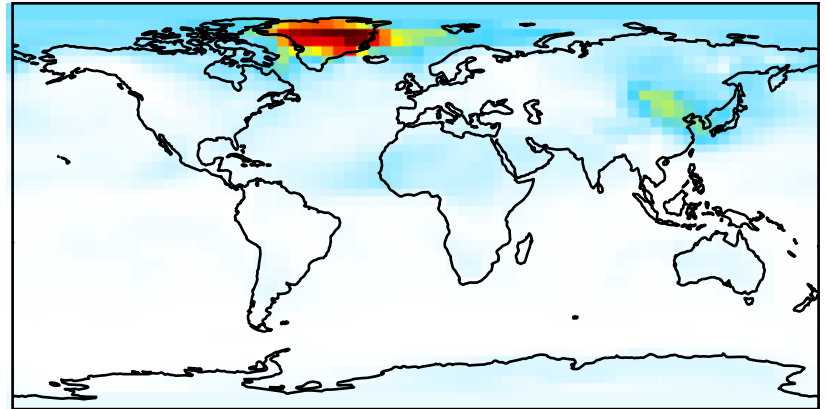


SpeciesConc_Be10 (Jan2016)

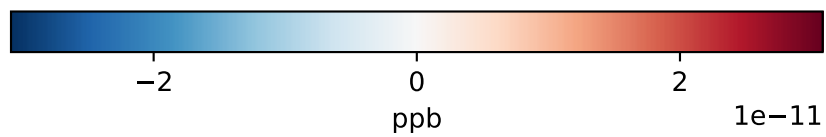
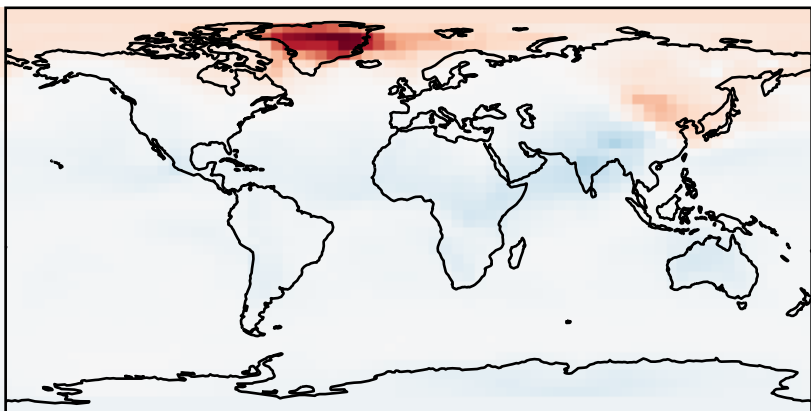
Run0-StdWetDep (Ref)
4x5



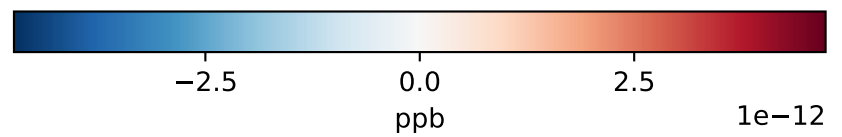
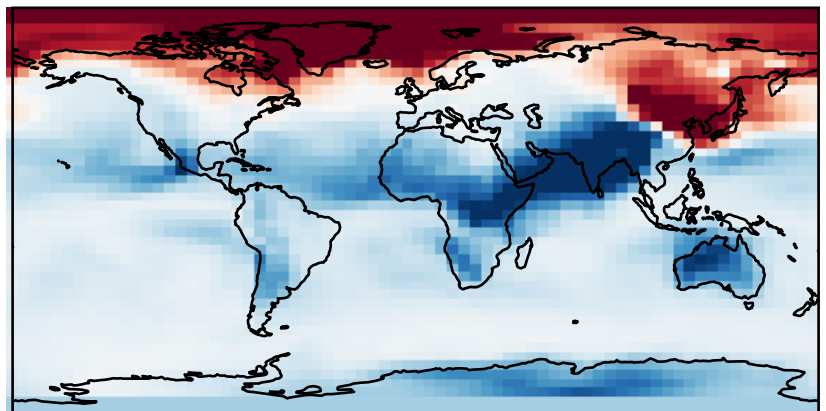
Run1-LuoWetDep (Dev)
4x5



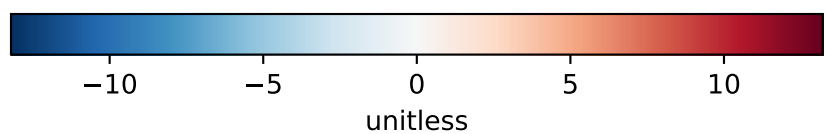
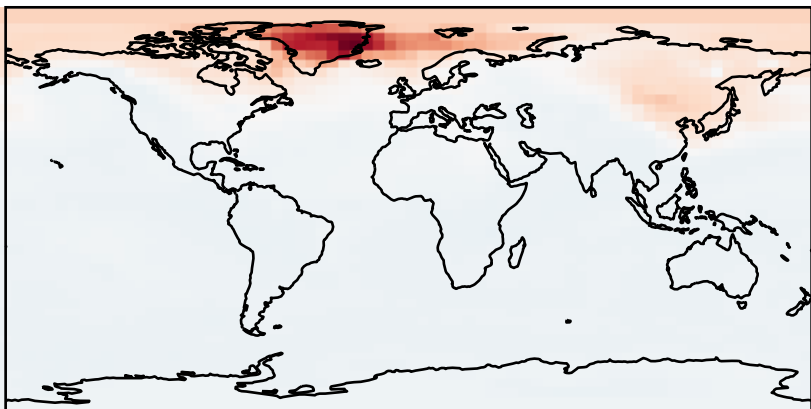
Difference
Dev - Ref, Dynamic Range



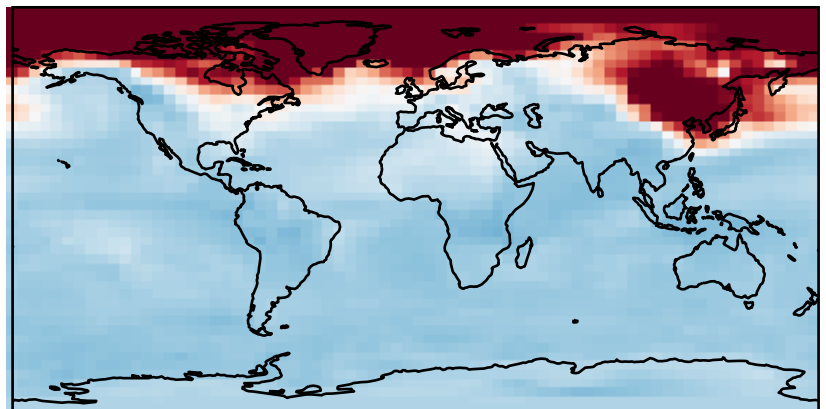
Difference
Dev - Ref, Restricted Range [5%,95%]



Fractional Difference
(Dev-Ref)/Ref, Dynamic Range

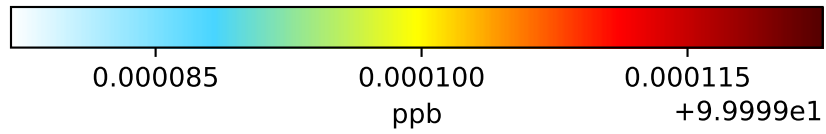
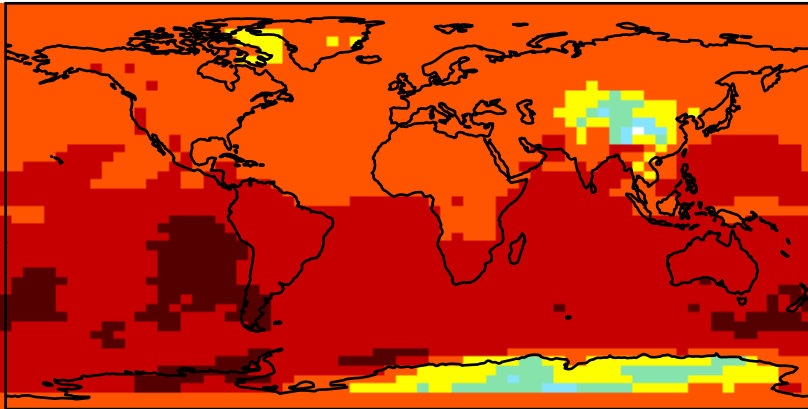


Fractional Difference
(Dev-Ref)/Ref, Fixed Range

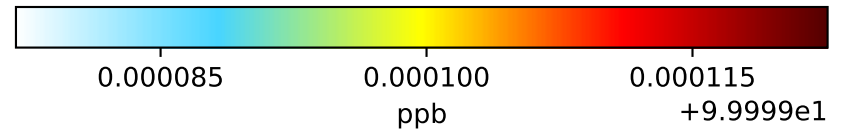
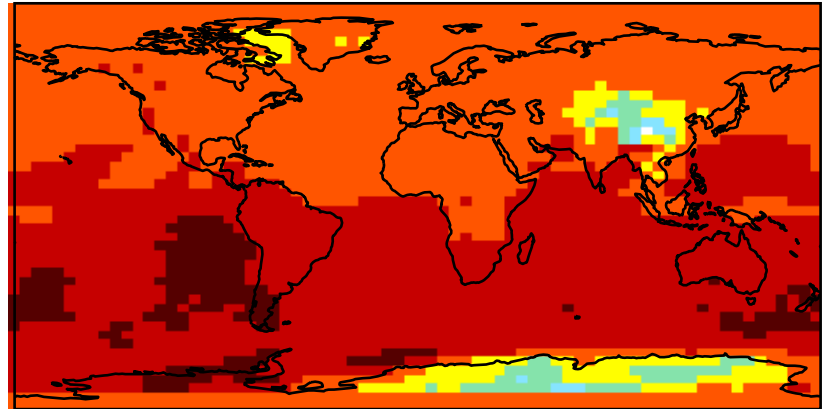


SpeciesConc_PassiveTracer (Jan2016)

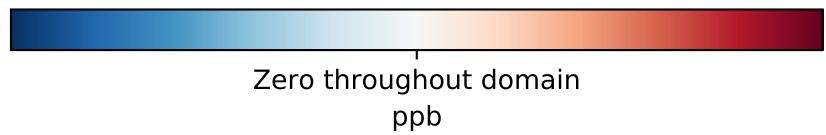
Run0-StdWetDep (Ref)
4x5



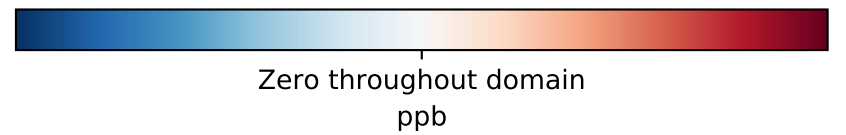
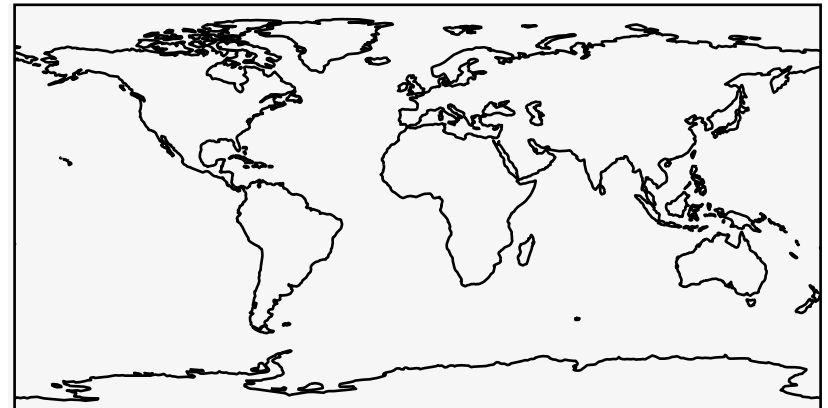
Run1-LuoWetDep (Dev)
4x5



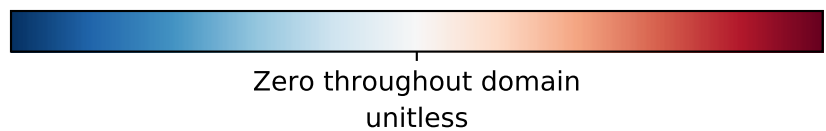
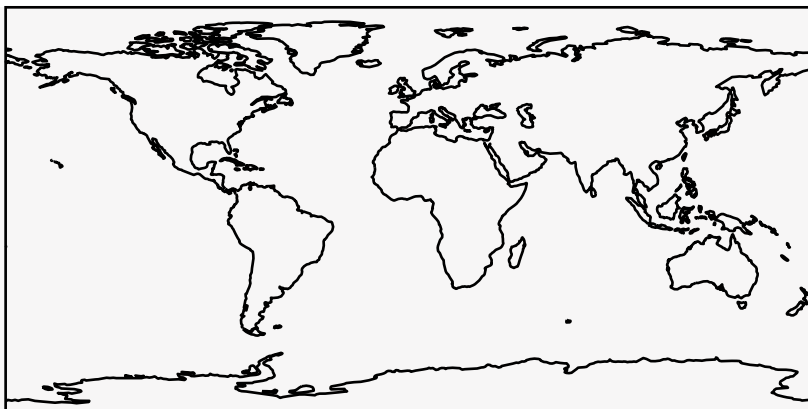
Difference
Dev - Ref, Dynamic Range



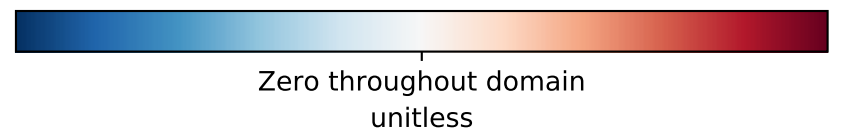
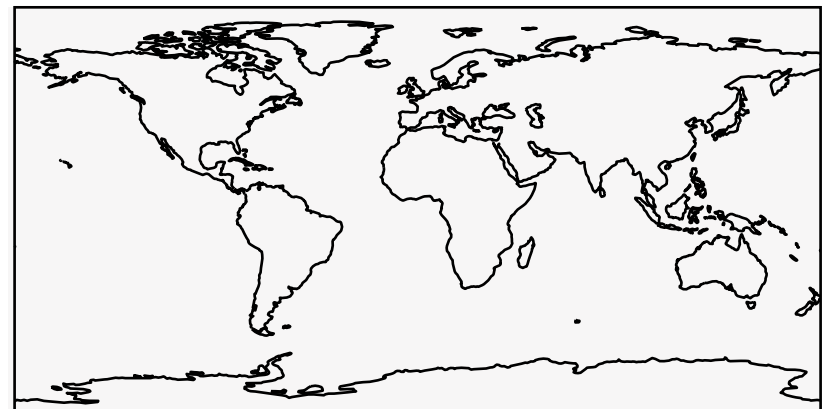
Difference
Dev - Ref, Restricted Range [5%,95%]



Fractional Difference
(Dev-Ref)/Ref, Dynamic Range

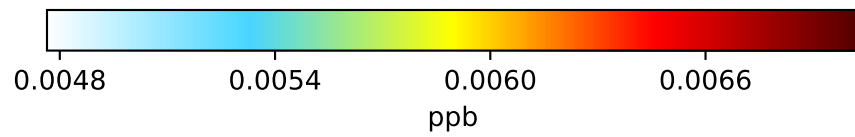
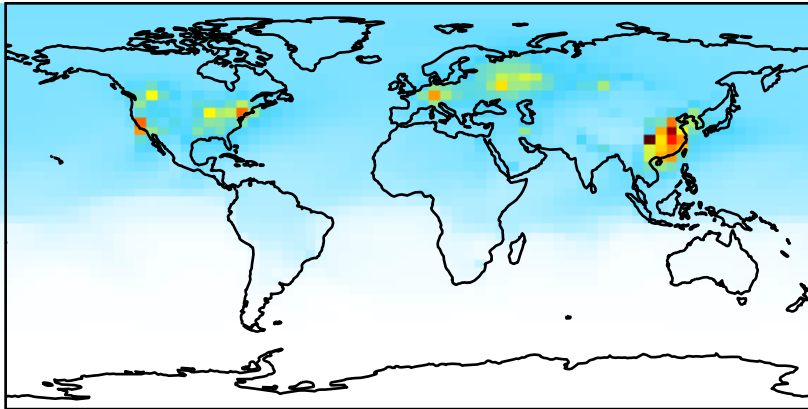


Fractional Difference
(Dev-Ref)/Ref, Fixed Range

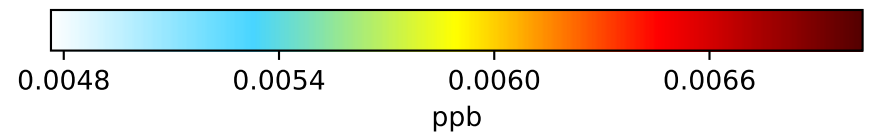
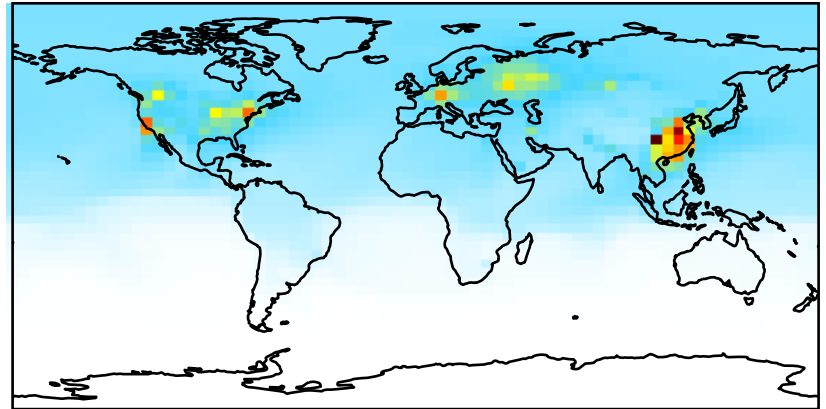


SpeciesConc_SF6Tracer (Jan2016)

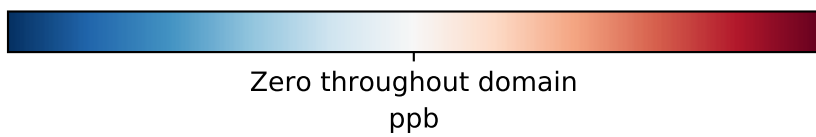
Run0-StdWetDep (Ref)
4x5



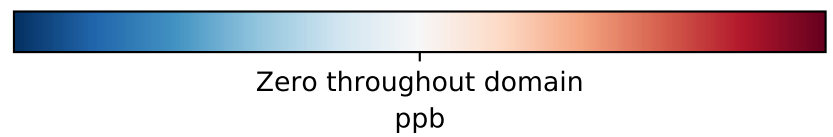
Run1-LuoWetDep (Dev)
4x5



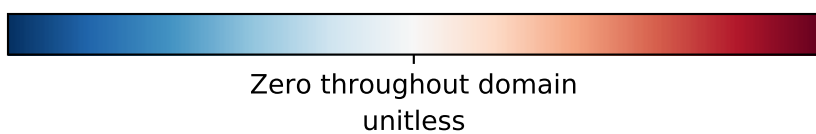
Difference
Dev - Ref, Dynamic Range



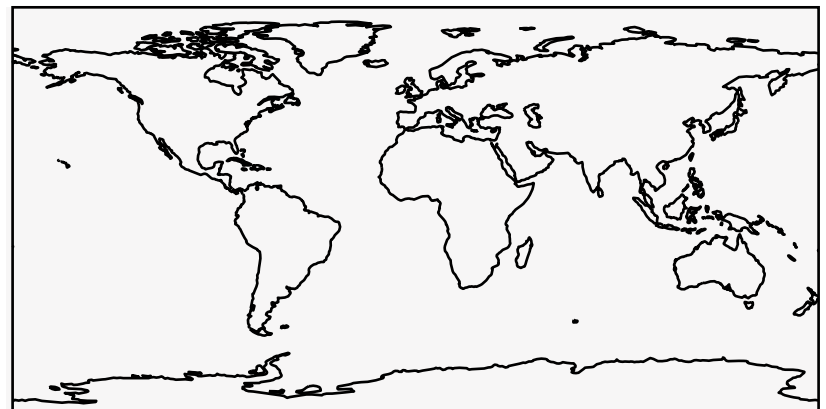
Difference
Dev - Ref, Restricted Range [5%,95%]



Fractional Difference
(Dev-Ref)/Ref, Dynamic Range

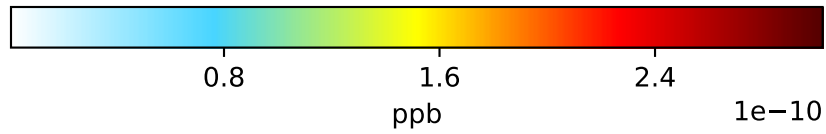
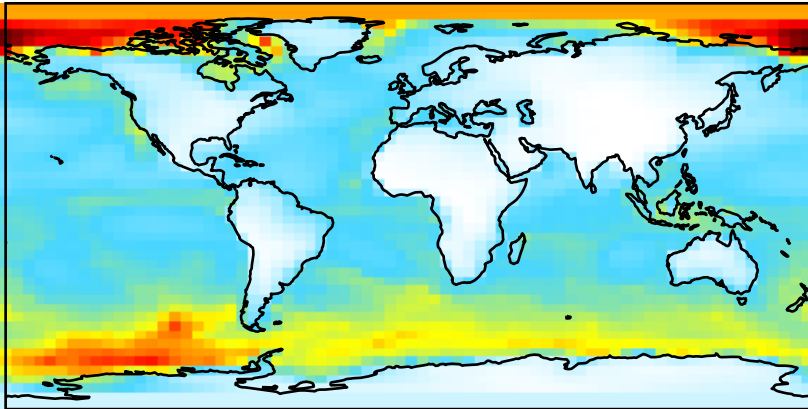


Fractional Difference
(Dev-Ref)/Ref, Fixed Range

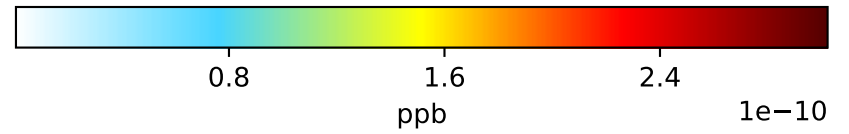
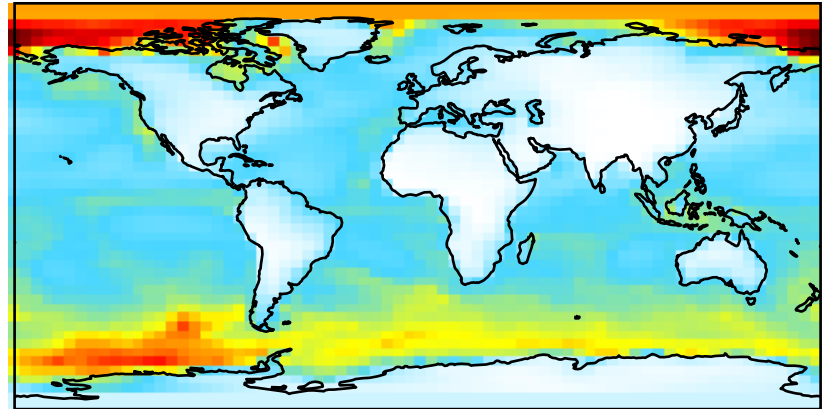


SpeciesConc_CH3ITracer (Jan2016)

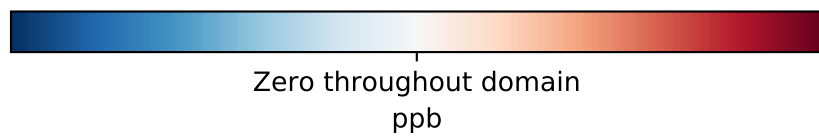
Run0-StdWetDep (Ref)
4x5



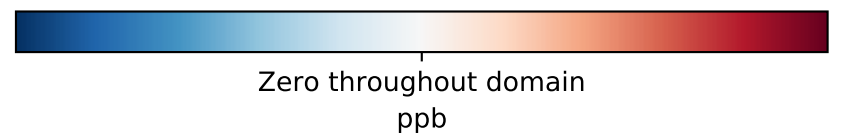
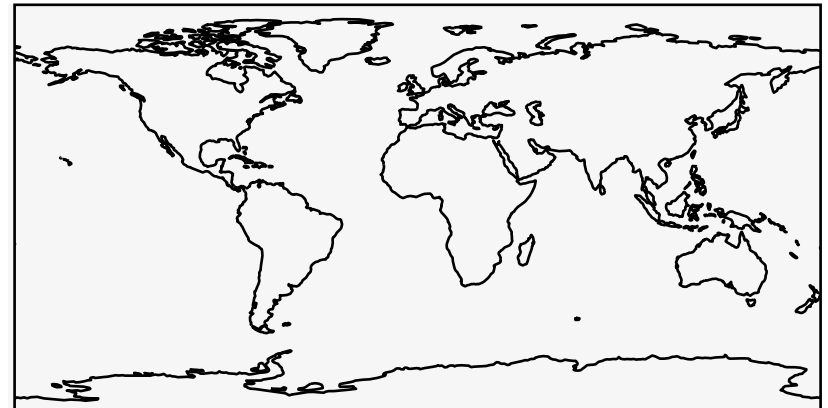
Run1-LuoWetDep (Dev)
4x5



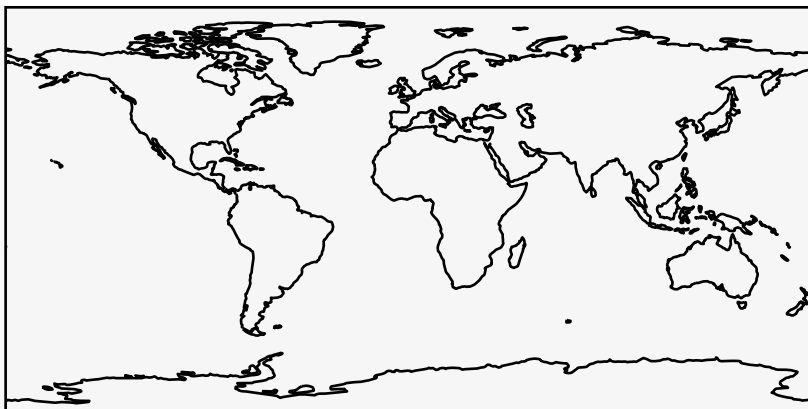
Difference
Dev - Ref, Dynamic Range



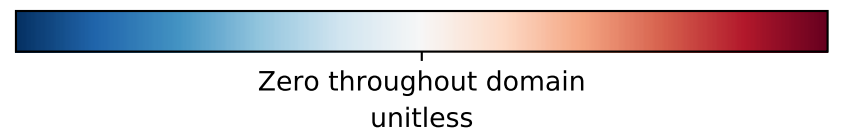
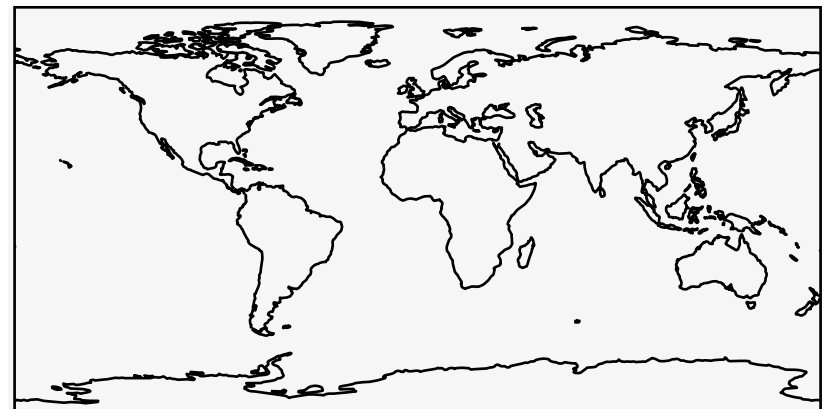
Difference
Dev - Ref, Restricted Range [5%,95%]



Fractional Difference
(Dev-Ref)/Ref, Dynamic Range

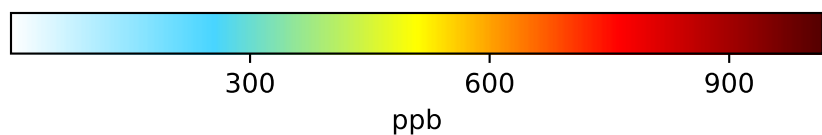
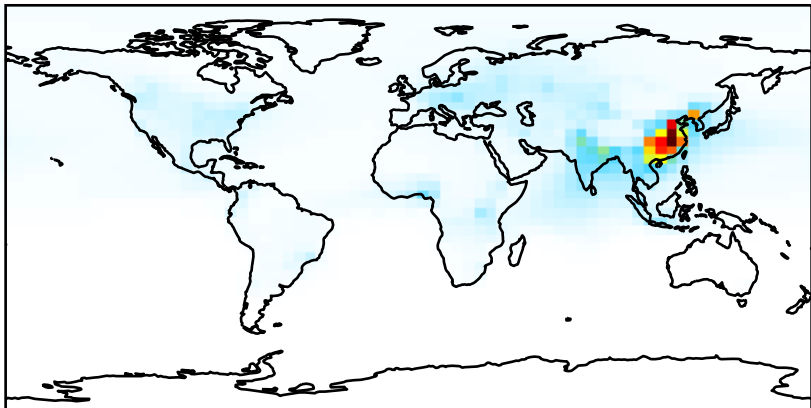


Fractional Difference
(Dev-Ref)/Ref, Fixed Range

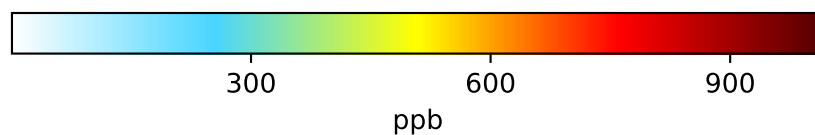
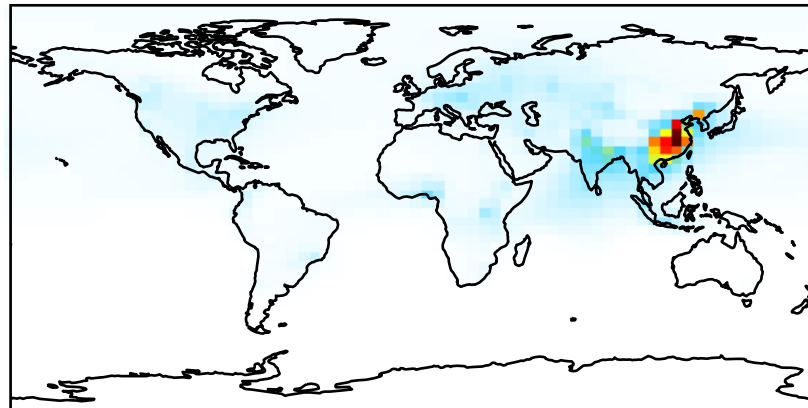


SpeciesConc_COAnthroEmis25dayTracer (Jan2016)

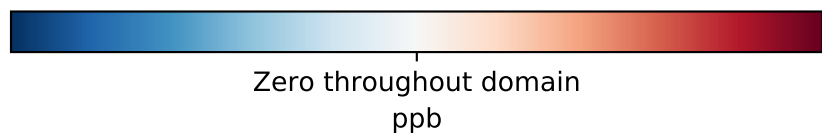
Run0-StdWetDep (Ref)
4x5



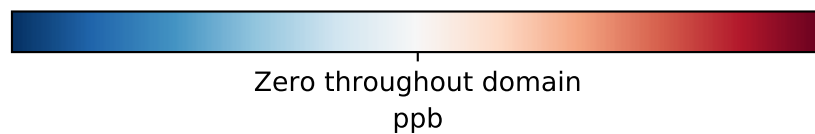
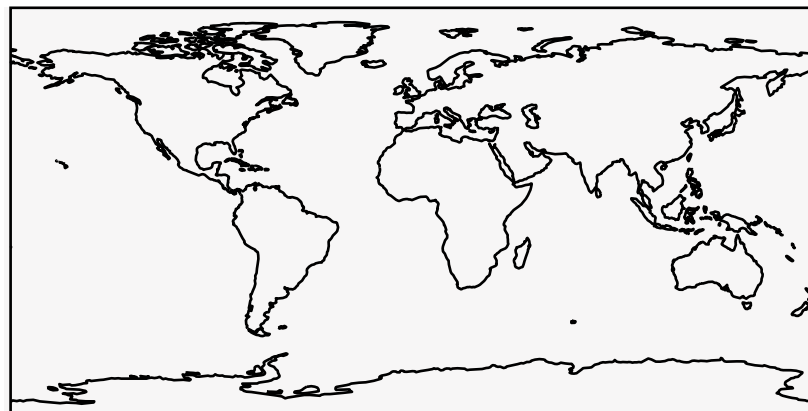
Run1-LuoWetDep (Dev)
4x5



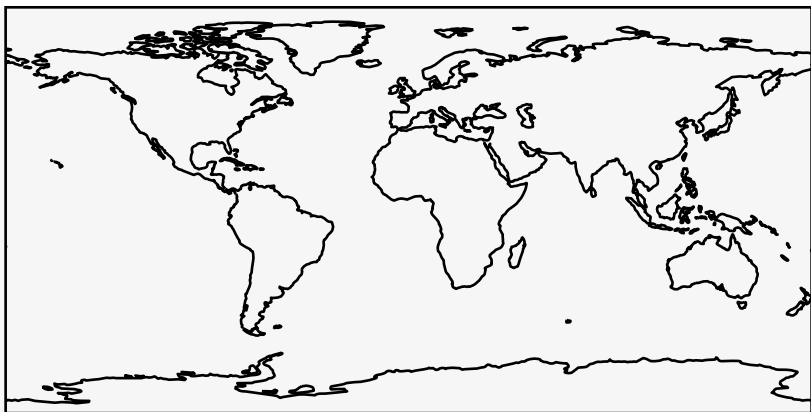
Difference
Dev - Ref, Dynamic Range



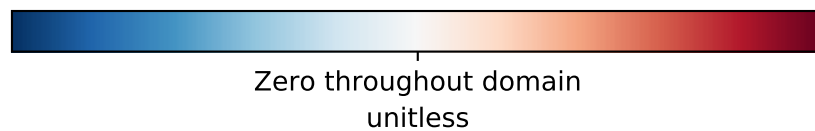
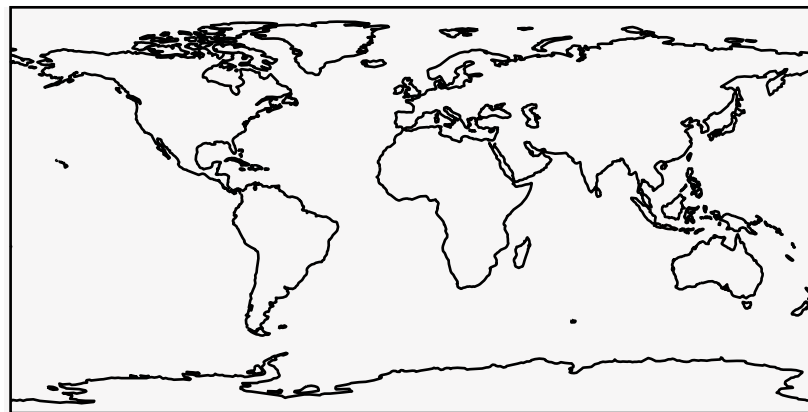
Difference
Dev - Ref, Restricted Range [5%,95%]



Fractional Difference
(Dev-Ref)/Ref, Dynamic Range

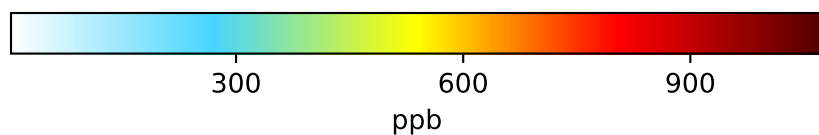
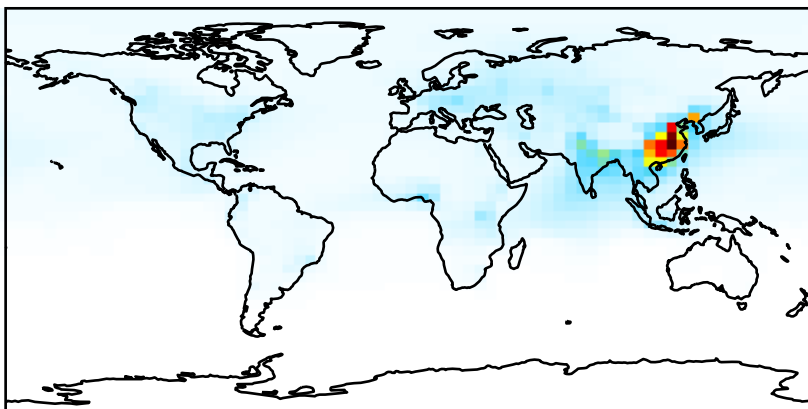


Fractional Difference
(Dev-Ref)/Ref, Fixed Range

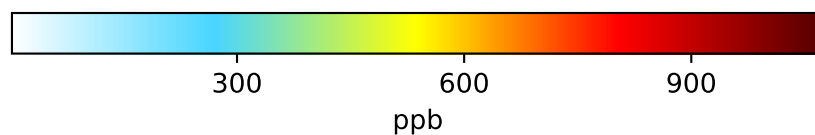
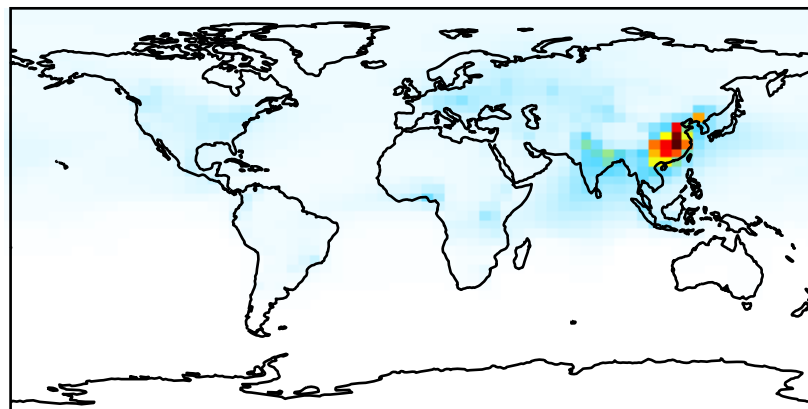


SpeciesConc_COAnthroEmis50dayTracer (Jan2016)

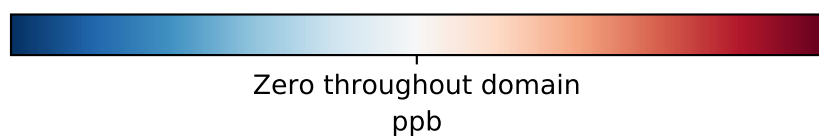
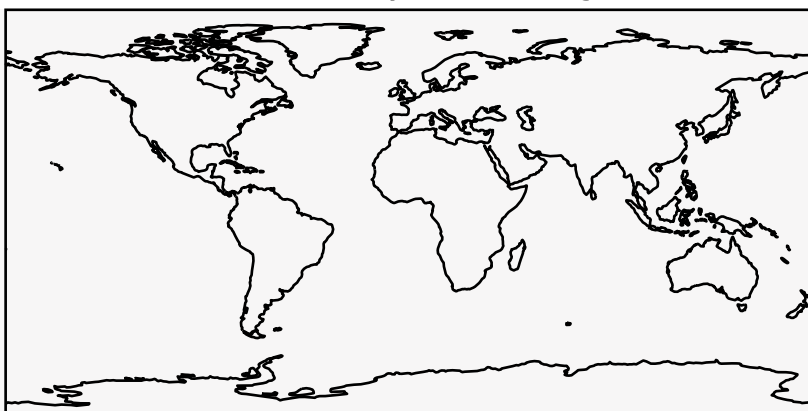
Run0-StdWetDep (Ref)
4x5



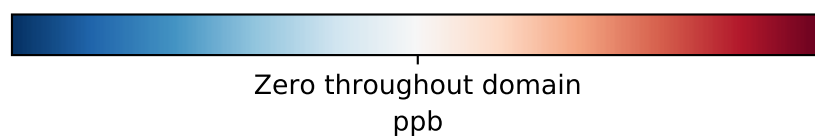
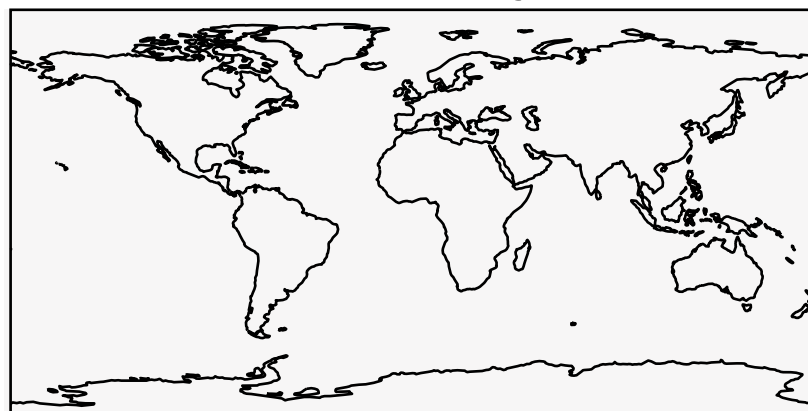
Run1-LuoWetDep (Dev)
4x5



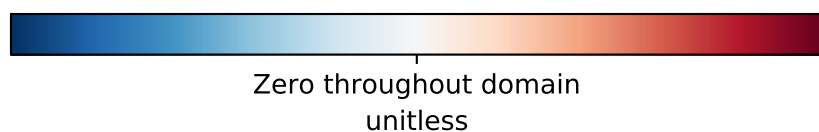
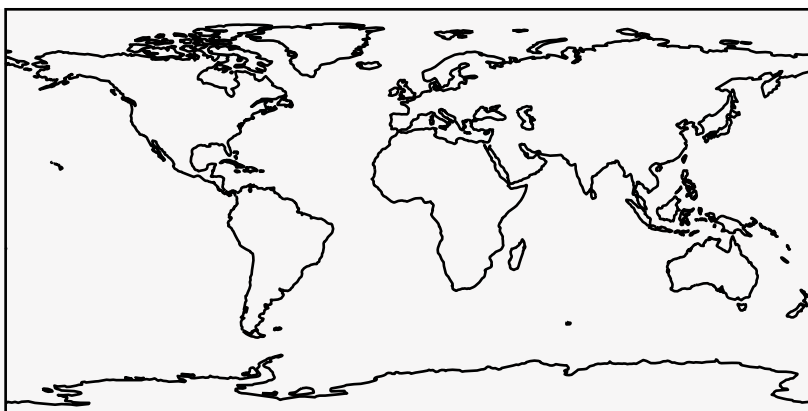
Difference
Dev - Ref, Dynamic Range



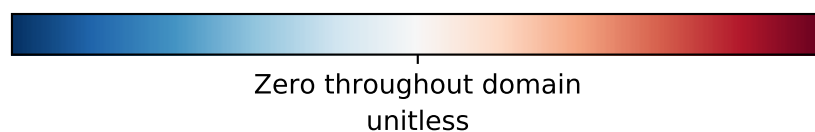
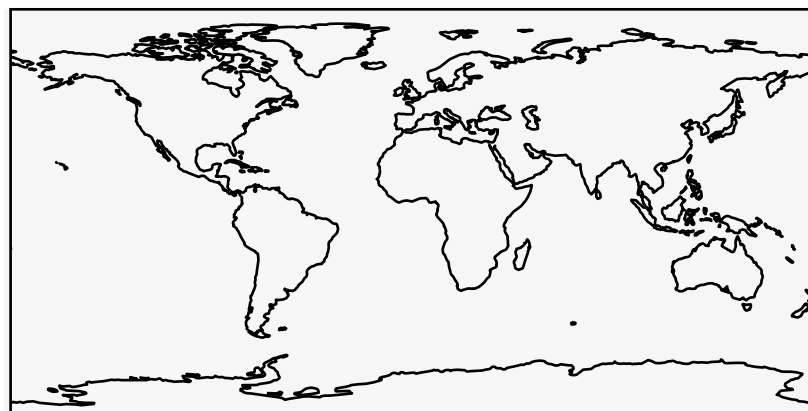
Difference
Dev - Ref, Restricted Range [5%,95%]



Fractional Difference
(Dev-Ref)/Ref, Dynamic Range

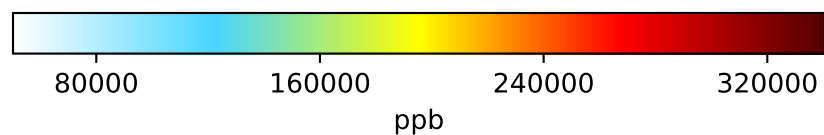
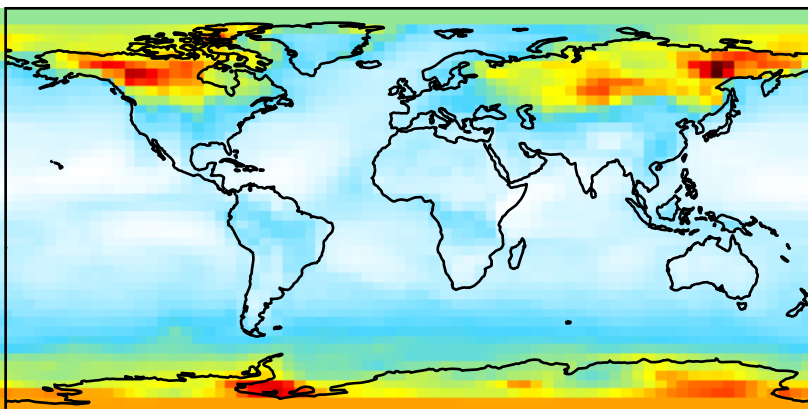


Fractional Difference
(Dev-Ref)/Ref, Fixed Range

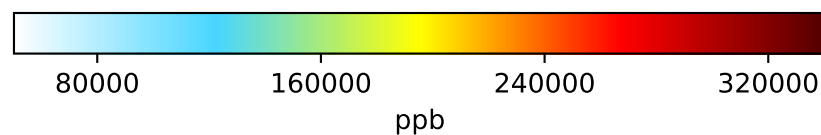
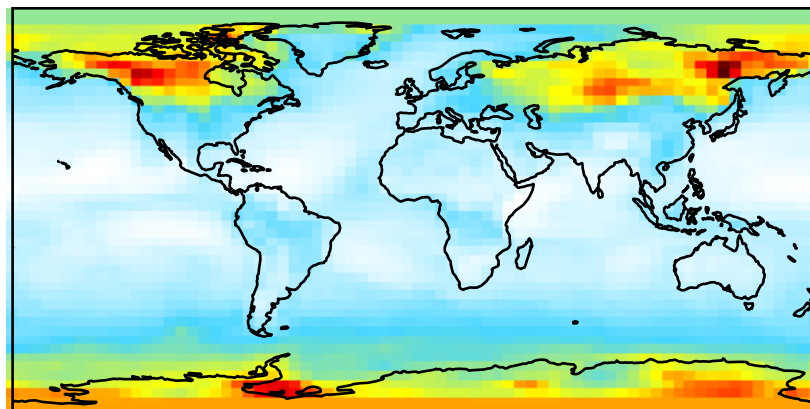


SpeciesConc_COUniformEmis25dayTracer (Jan2016)

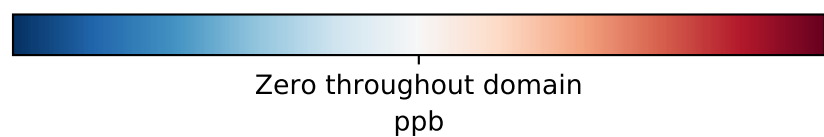
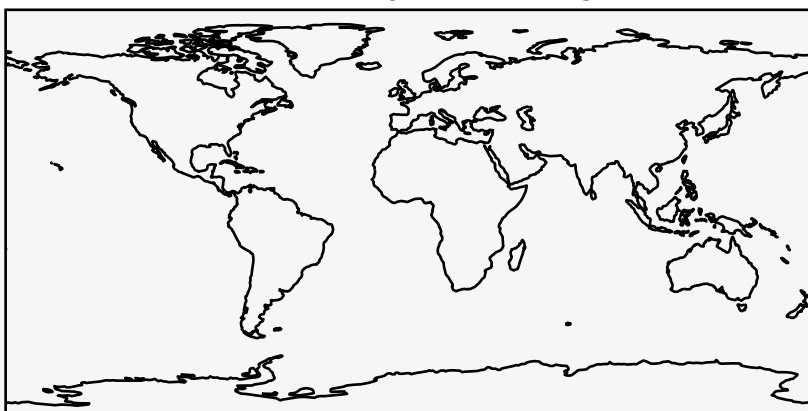
Run0-StdWetDep (Ref)
4x5



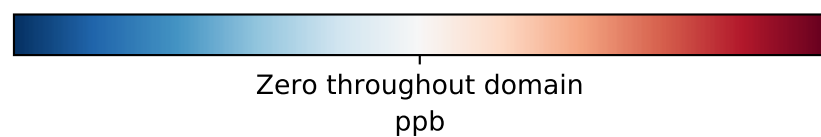
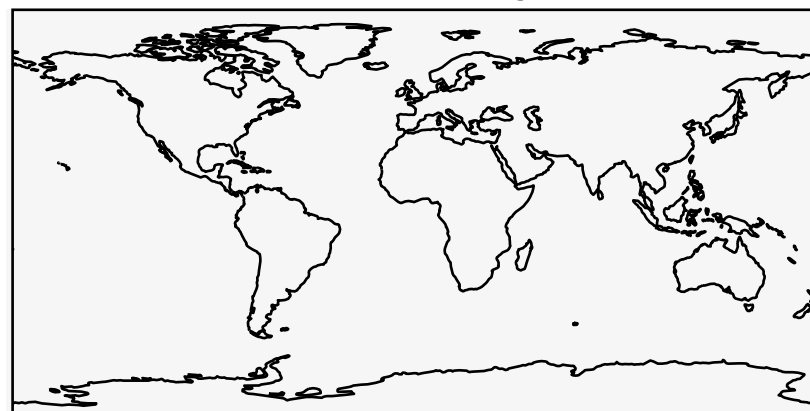
Run1-LuoWetDep (Dev)
4x5



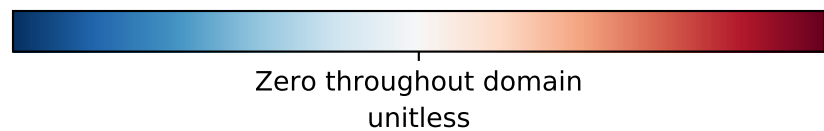
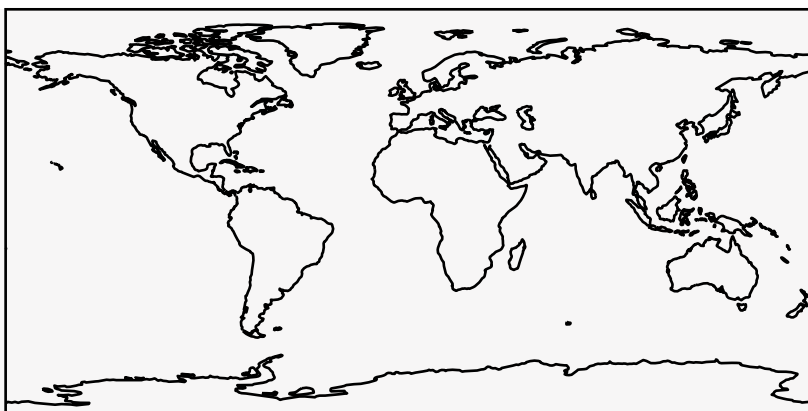
Difference
Dev - Ref, Dynamic Range



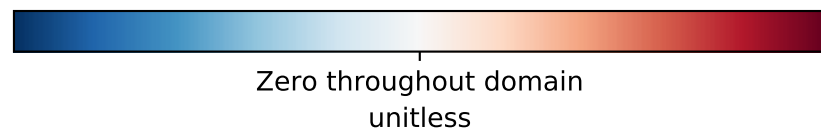
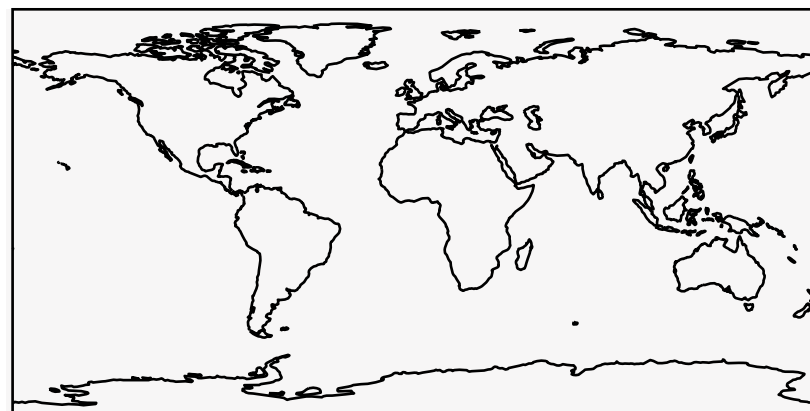
Difference
Dev - Ref, Restricted Range [5%,95%]



Fractional Difference
(Dev-Ref)/Ref, Dynamic Range

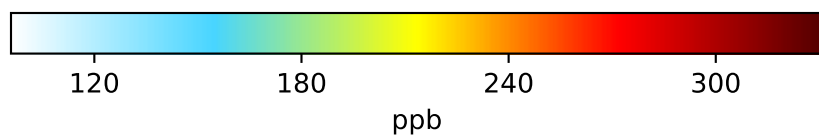
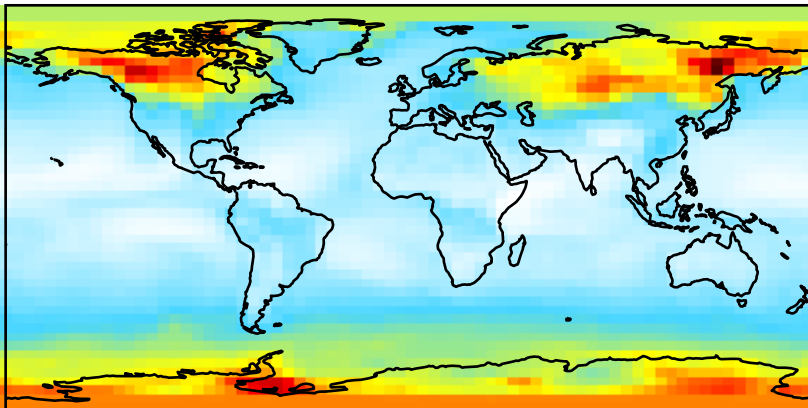


Fractional Difference
(Dev-Ref)/Ref, Fixed Range

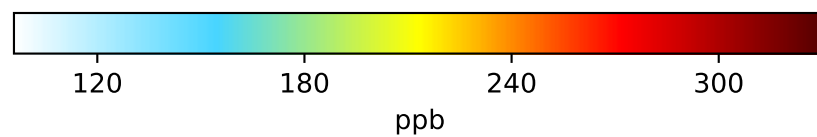
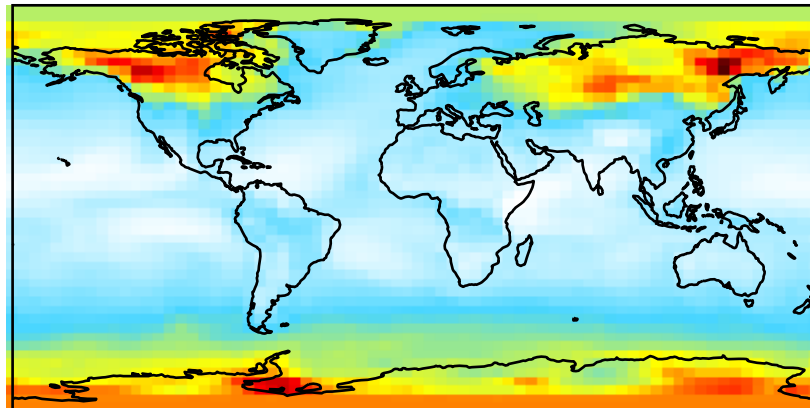


SpeciesConc_GlobEmis90dayTracer (Jan2016)

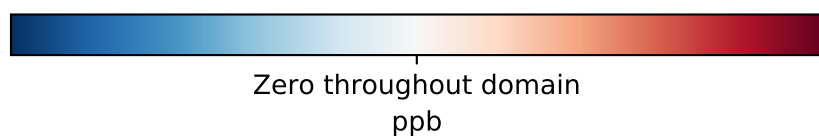
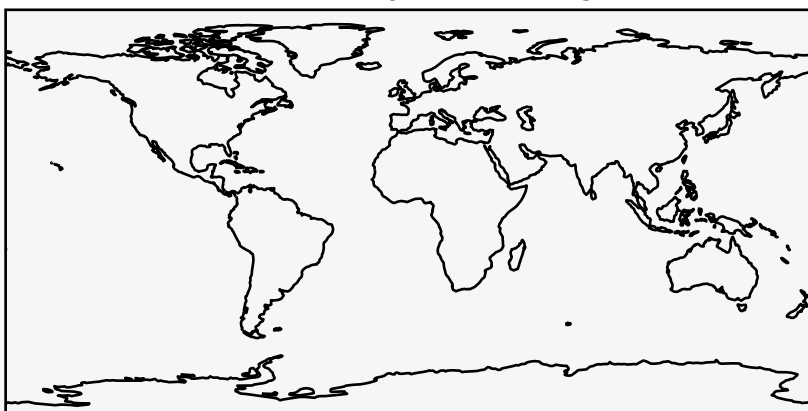
Run0-StdWetDep (Ref)
4x5



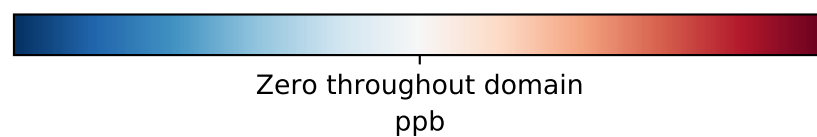
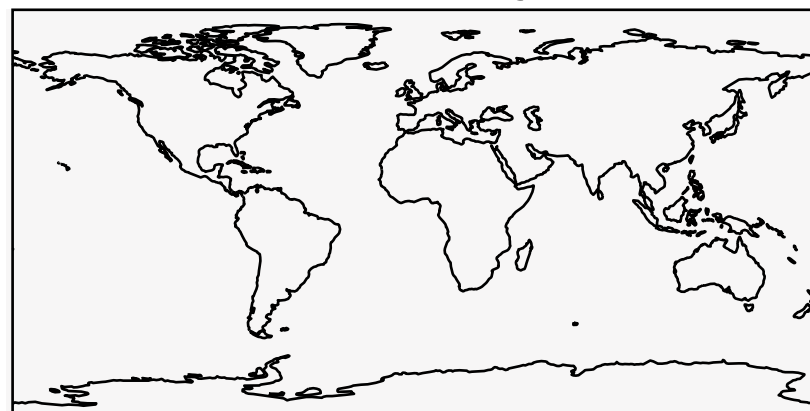
Run1-LuoWetDep (Dev)
4x5



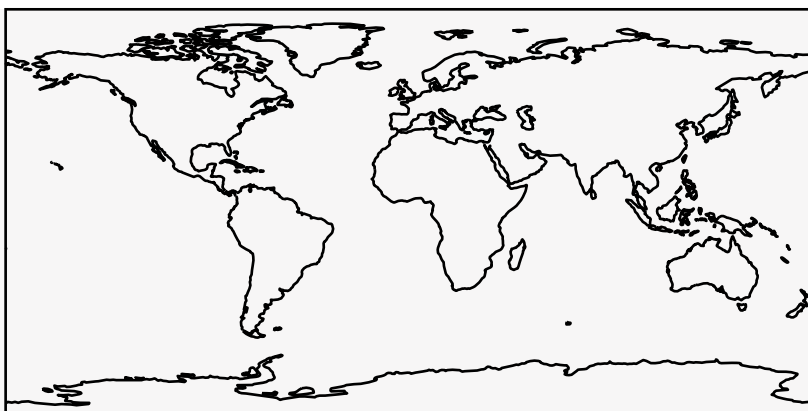
Difference
Dev - Ref, Dynamic Range



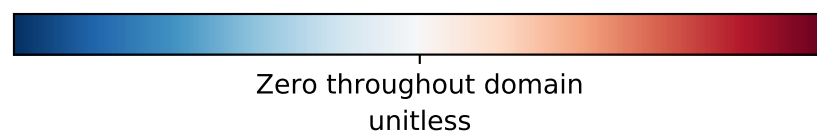
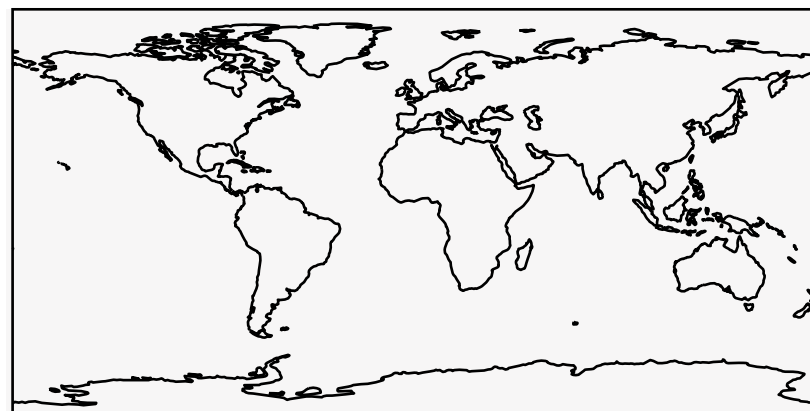
Difference
Dev - Ref, Restricted Range [5%,95%]



Fractional Difference
(Dev-Ref)/Ref, Dynamic Range

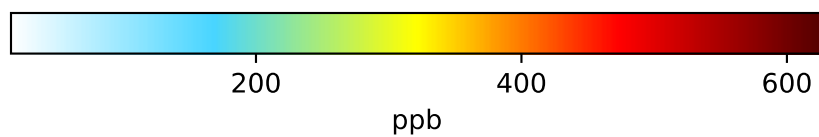
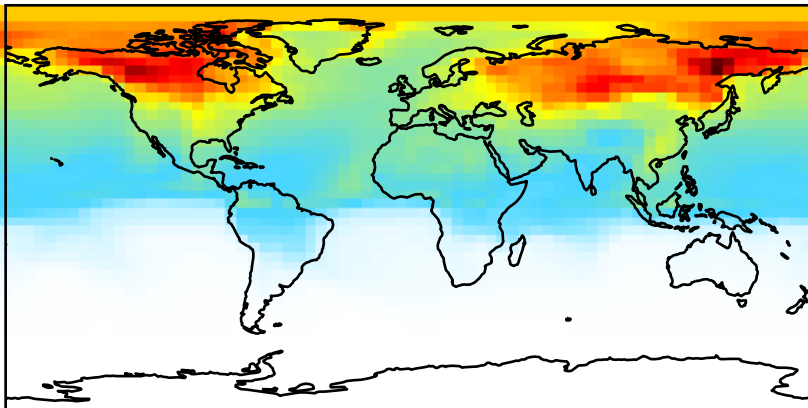


Fractional Difference
(Dev-Ref)/Ref, Fixed Range

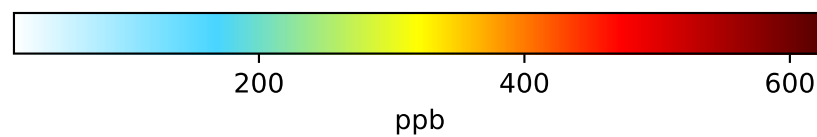
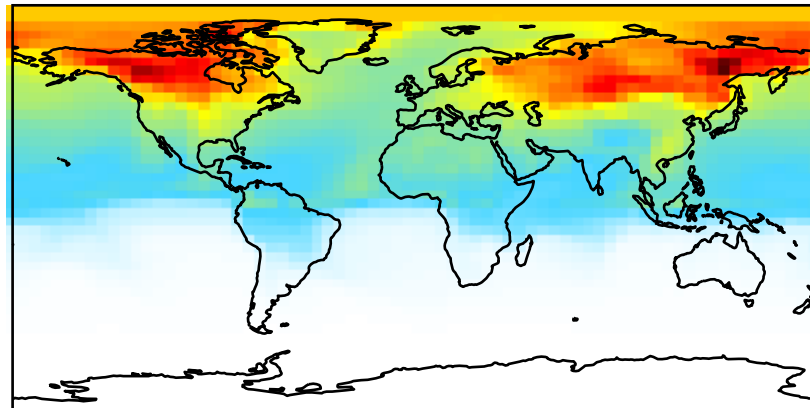


SpeciesConc_NHEmis90dayTracer (Jan2016)

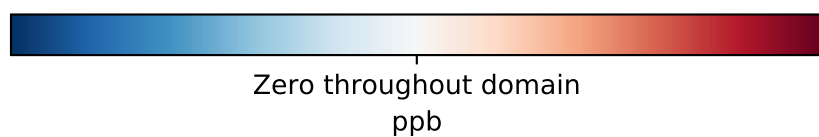
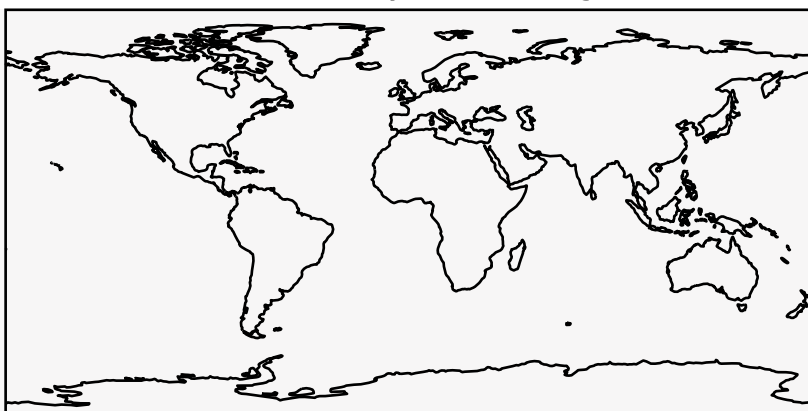
Run0-StdWetDep (Ref)
4x5



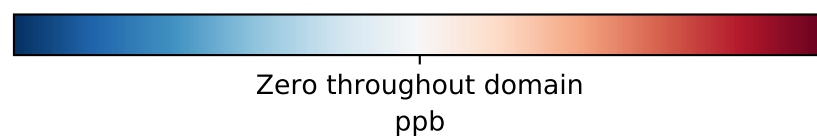
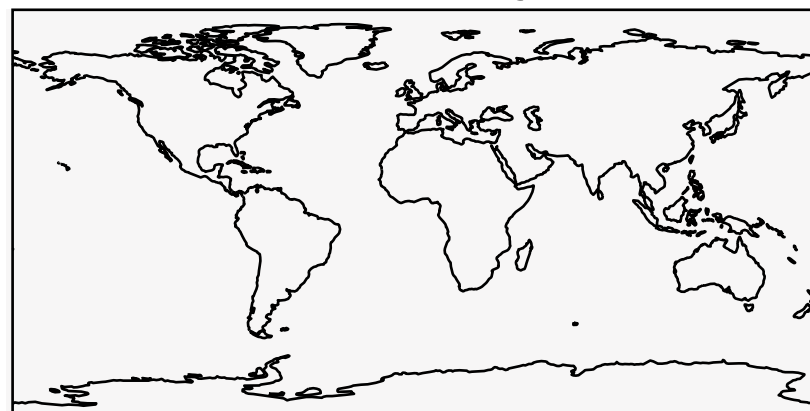
Run1-LuoWetDep (Dev)
4x5



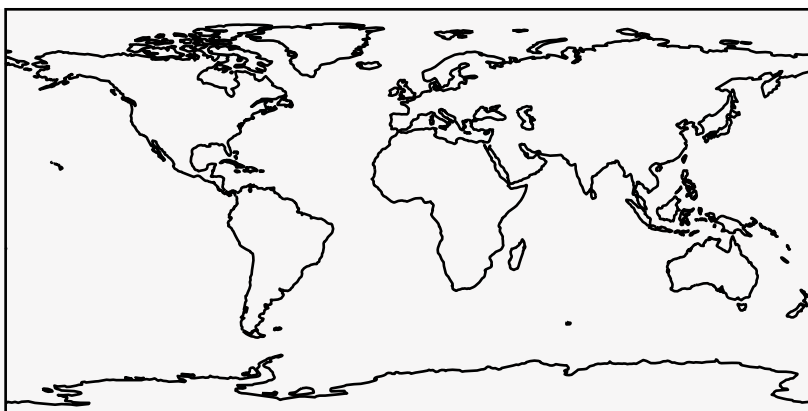
Difference
Dev - Ref, Dynamic Range



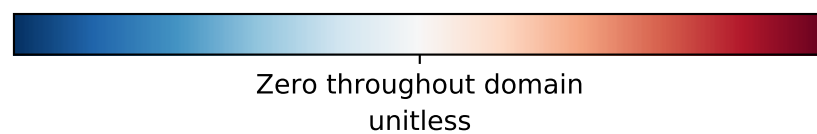
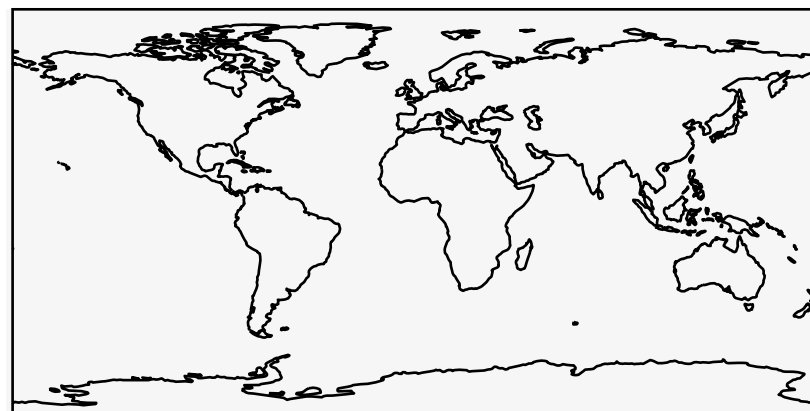
Difference
Dev - Ref, Restricted Range [5%,95%]



Fractional Difference
(Dev-Ref)/Ref, Dynamic Range

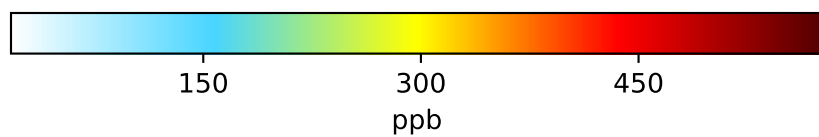
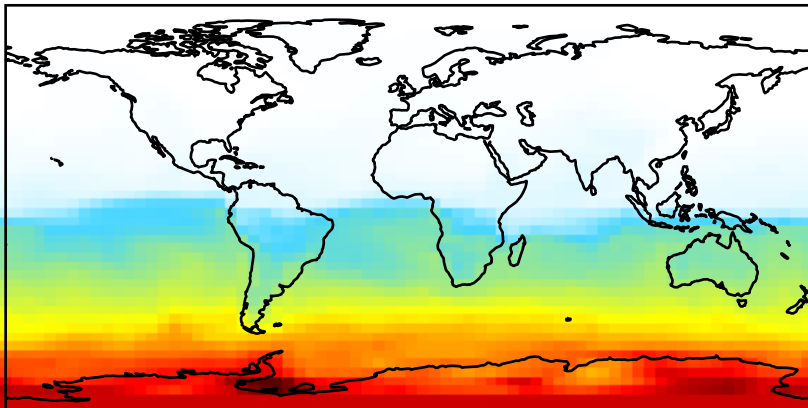


Fractional Difference
(Dev-Ref)/Ref, Fixed Range

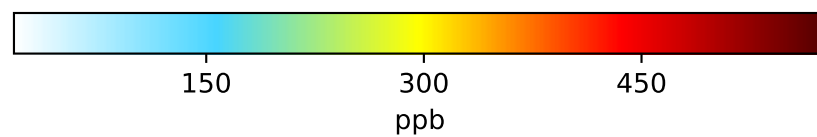
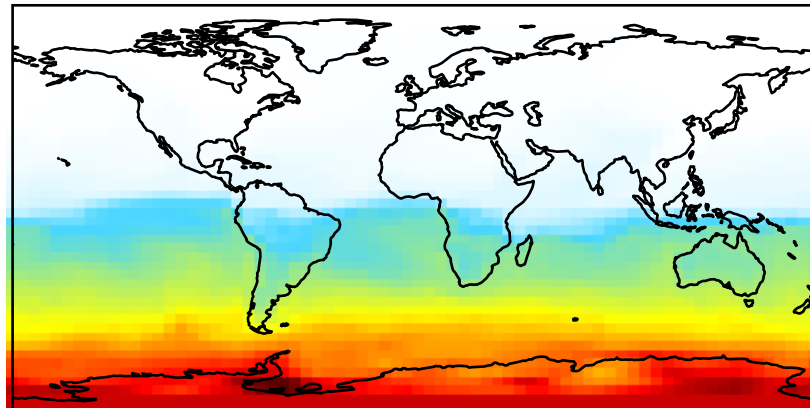


SpeciesConc_SHEmis90dayTracer (Jan2016)

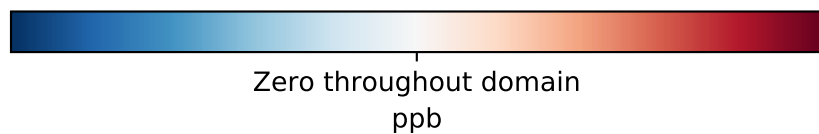
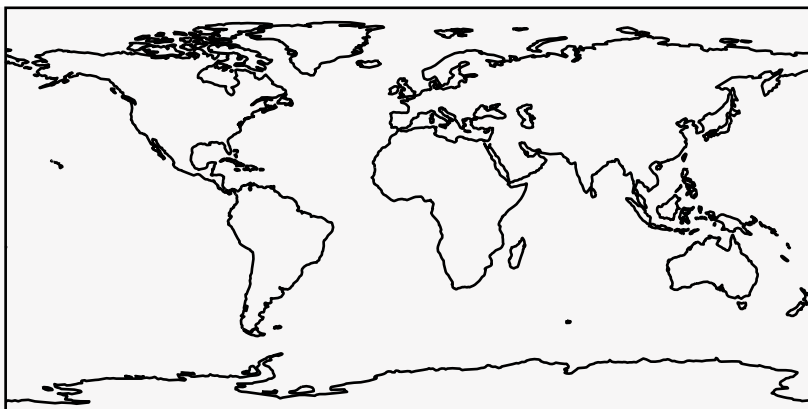
Run0-StdWetDep (Ref)
4x5



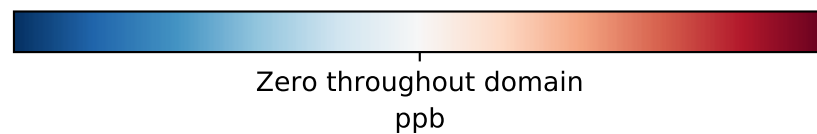
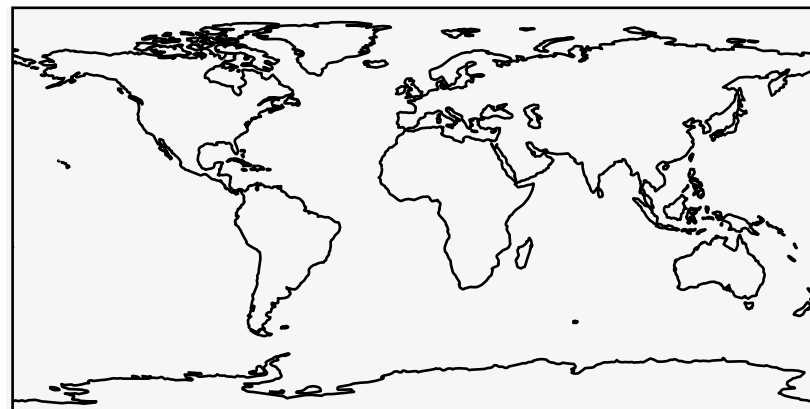
Run1-LuoWetDep (Dev)
4x5



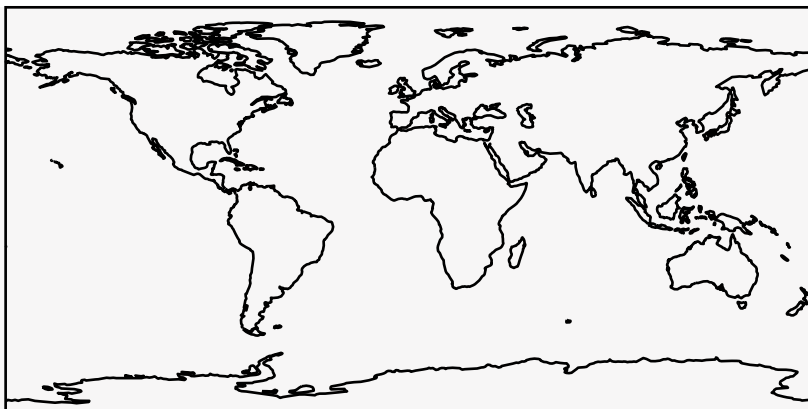
Difference
Dev - Ref, Dynamic Range



Difference
Dev - Ref, Restricted Range [5%,95%]



Fractional Difference
(Dev-Ref)/Ref, Dynamic Range



Fractional Difference
(Dev-Ref)/Ref, Fixed Range

