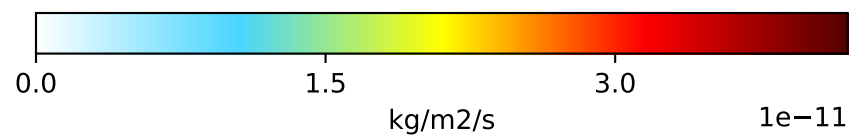
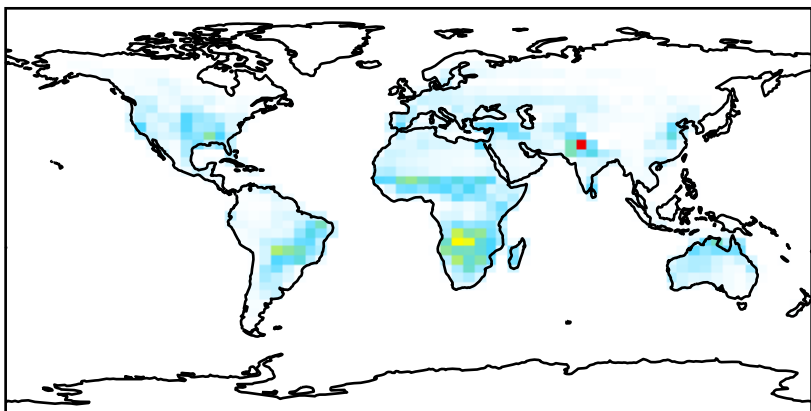
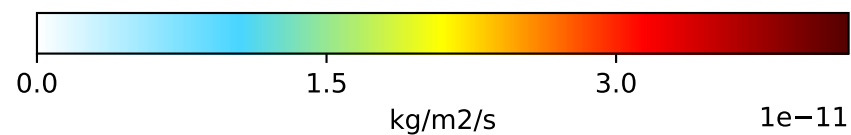
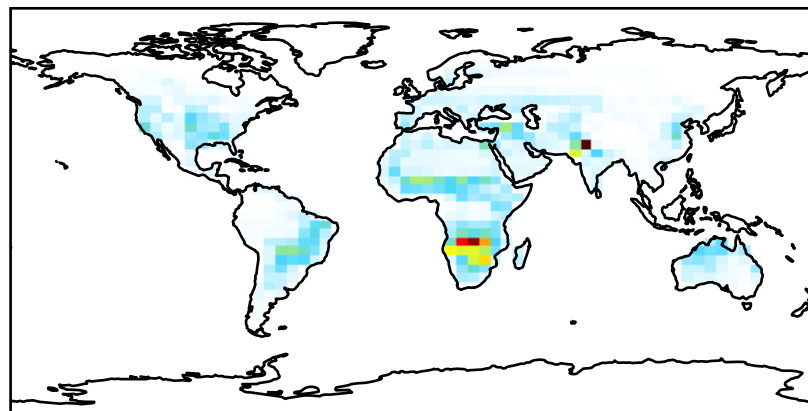


# EmisNO\_Soil (Oct2016)

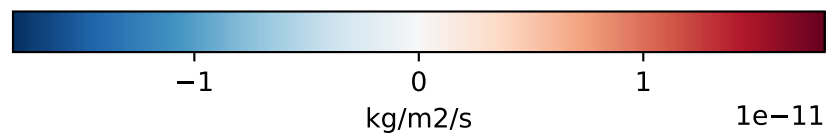
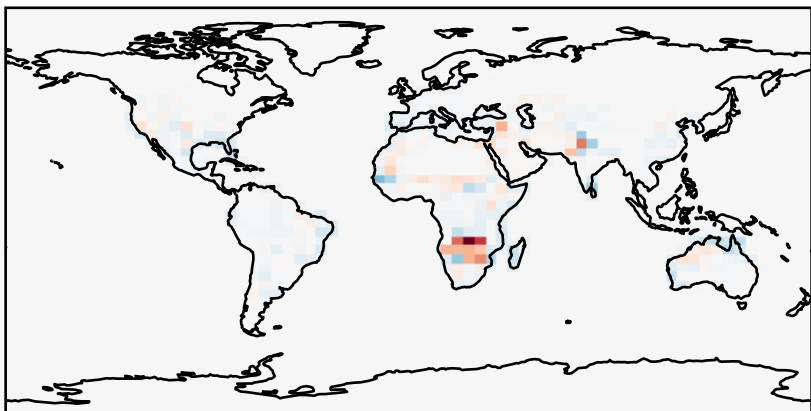
GC\_12.6.0 (Ref)  
4.0x5.0



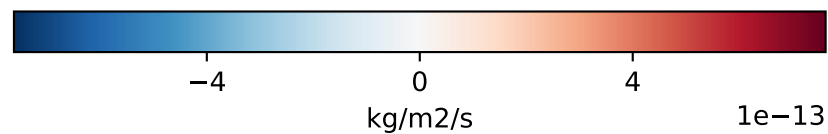
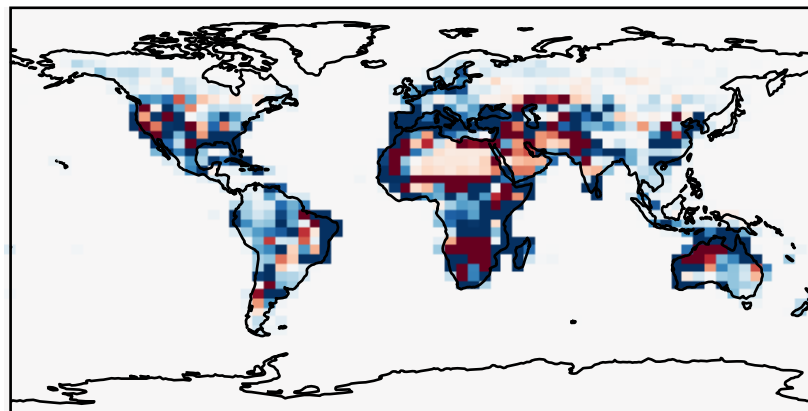
GC\_12.8.0 (Dev)  
4.0x5.0



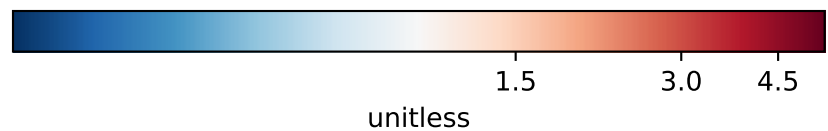
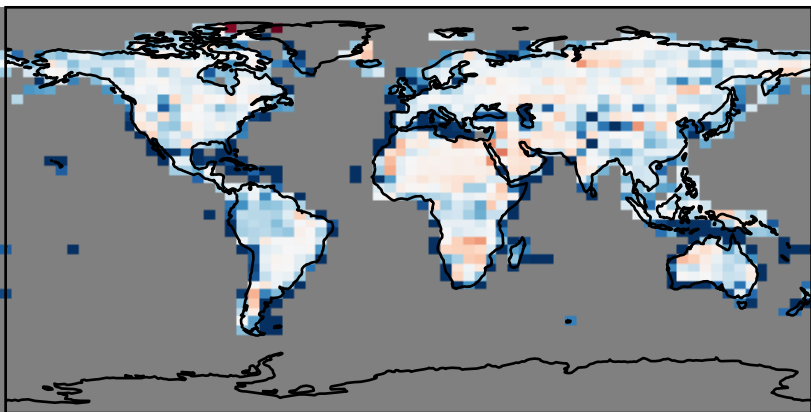
Difference  
Dev - Ref, Dynamic Range



Difference  
Dev - Ref, Restricted Range [5%,95%]



Ratio  
Dev/Ref, Dynamic Range



Ratio  
Dev/Ref, Fixed Range

