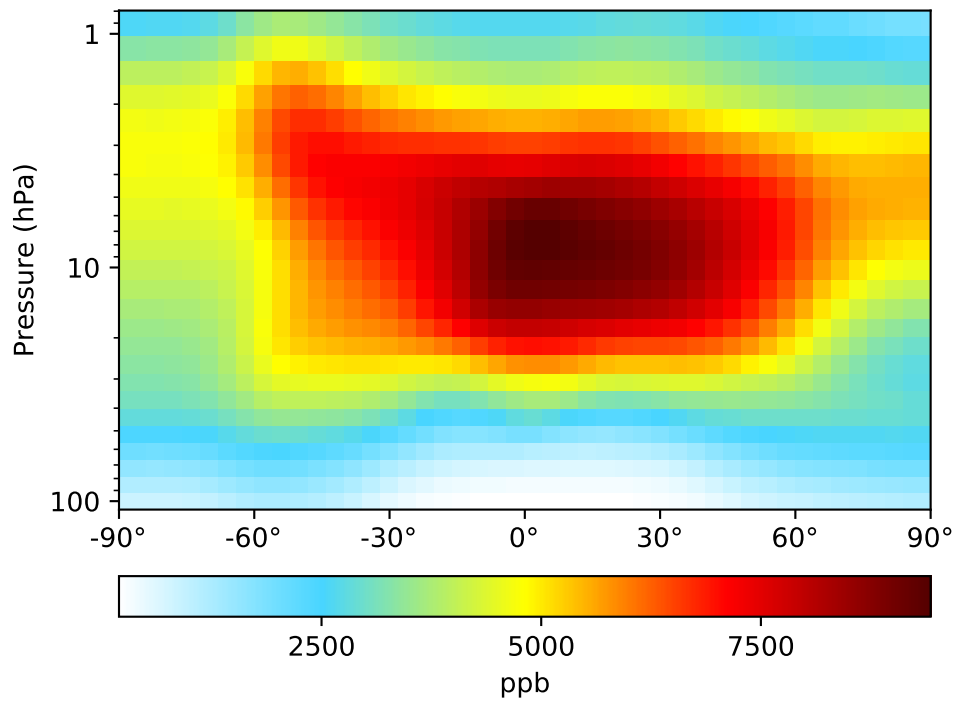
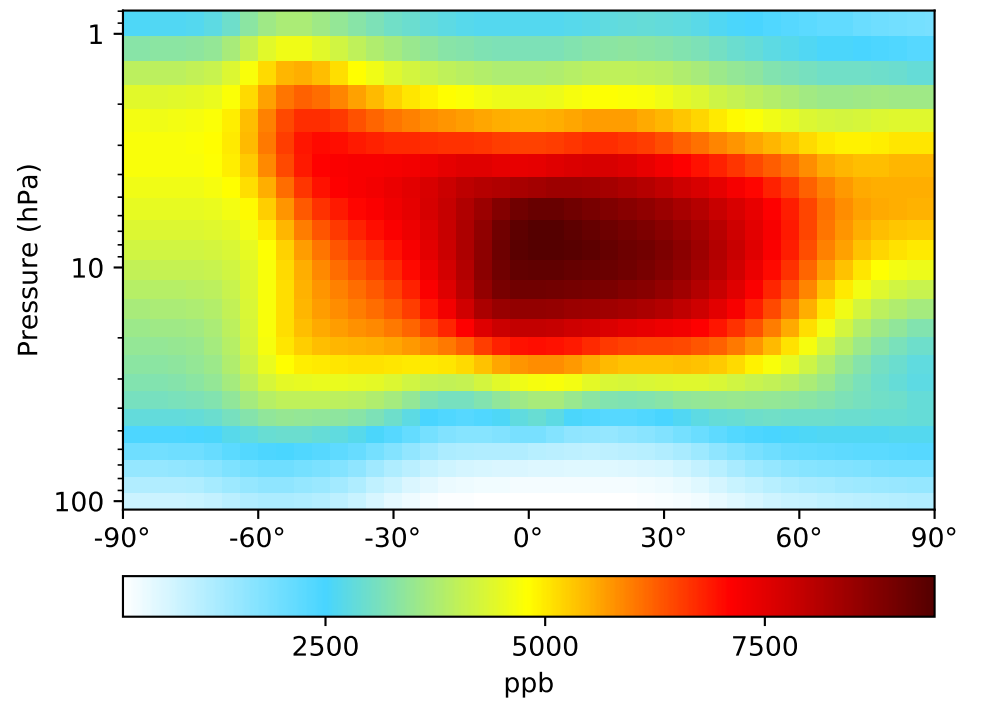


SpeciesConc_O3, Zonal Mean (Jul2016)

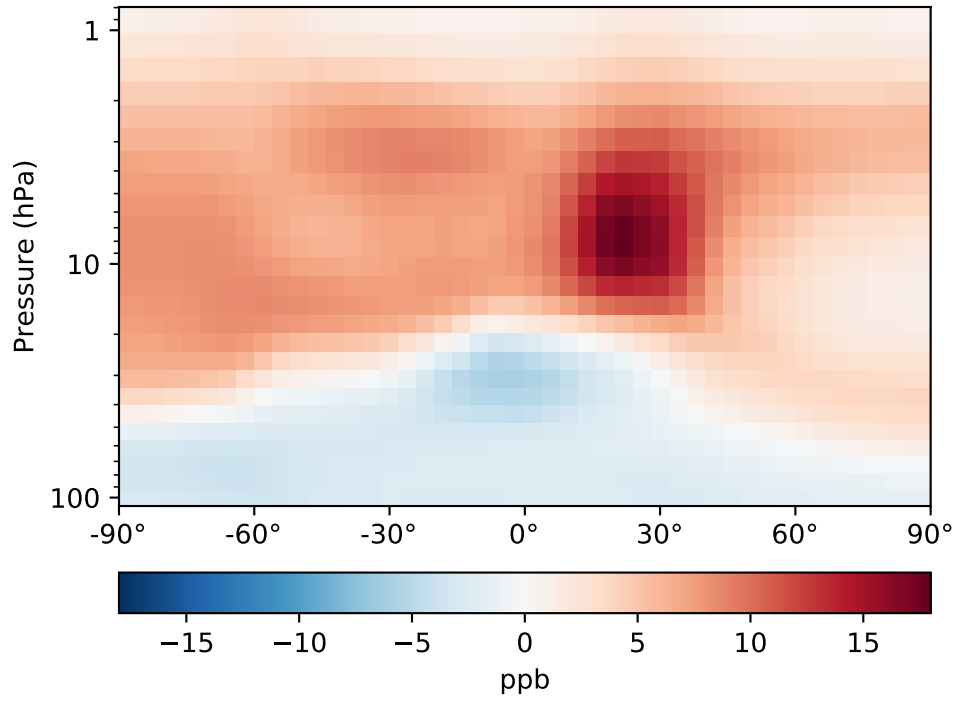
GC_12.6.0 (Ref)
4.0x5.0



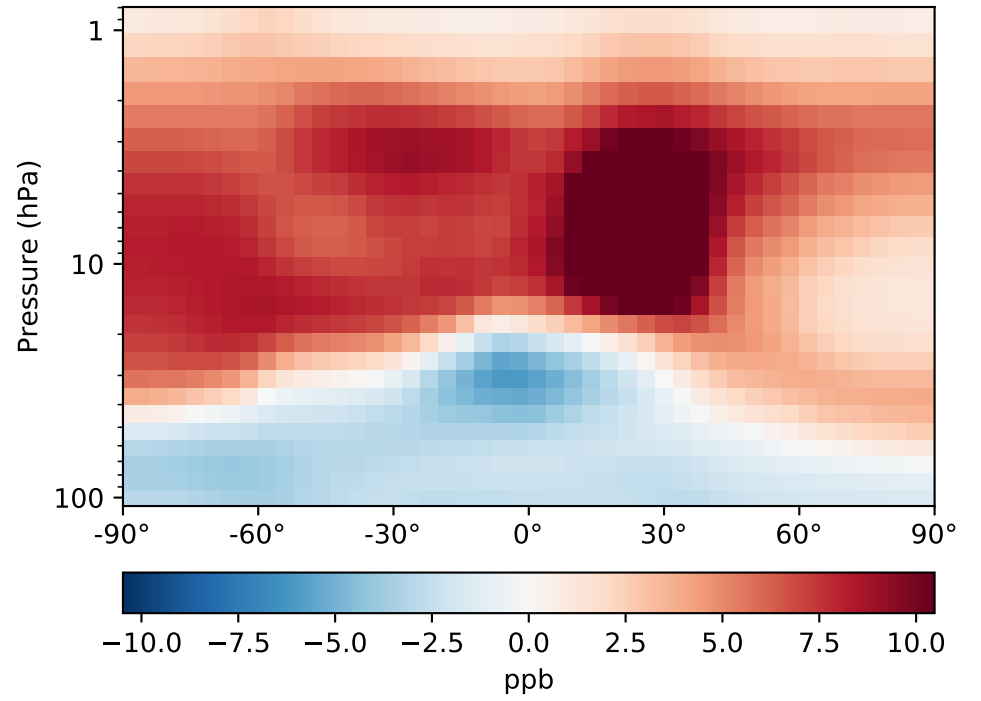
GC_12.8.0 (Dev)
4.0x5.0



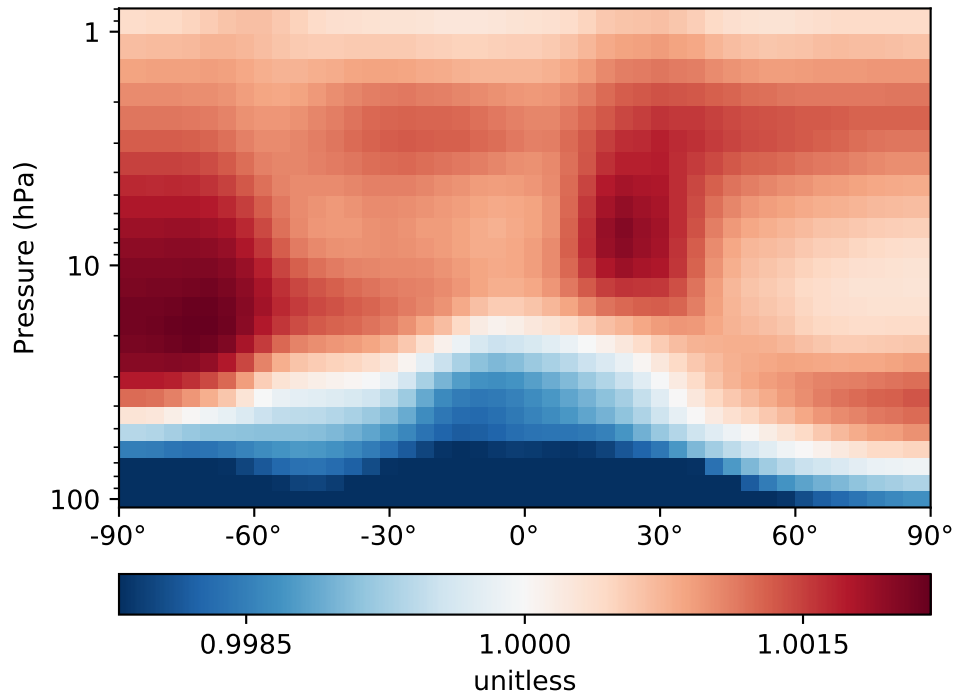
Difference
Dev - Ref, Dynamic Range



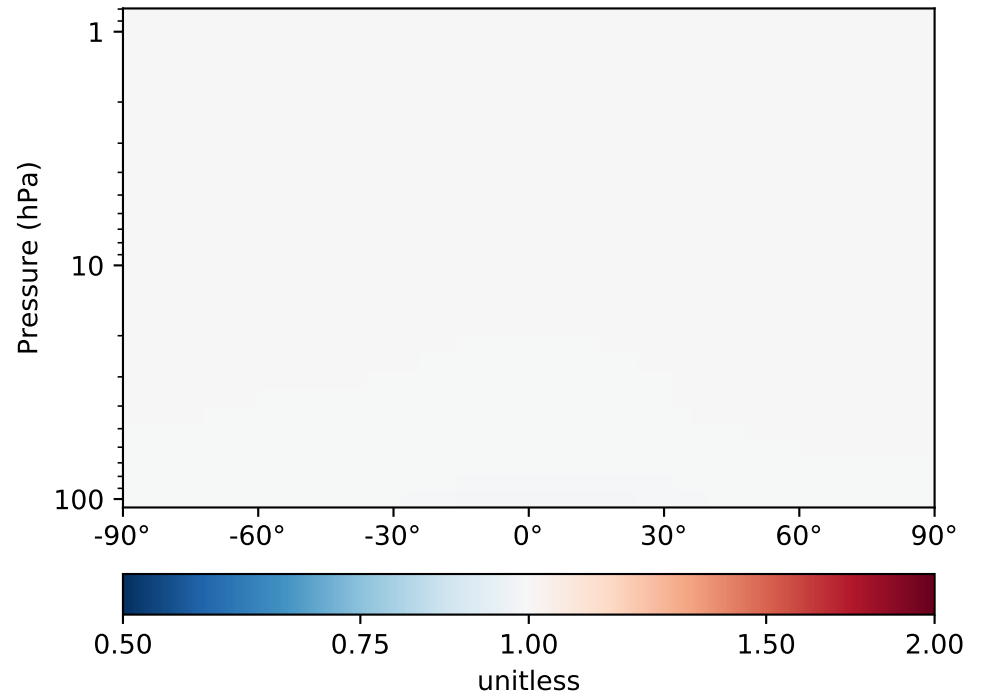
Difference
Dev - Ref, Restricted Range [5%,95%]



Ratio
Dev/Ref, Dynamic Range

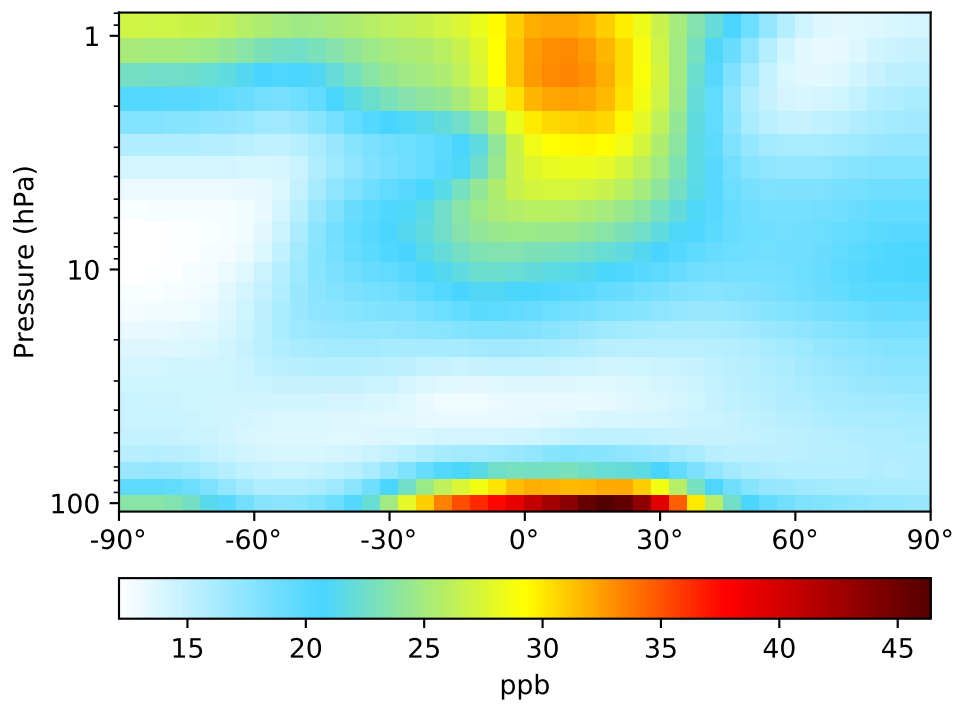


Ratio
Dev/Ref, Fixed Range

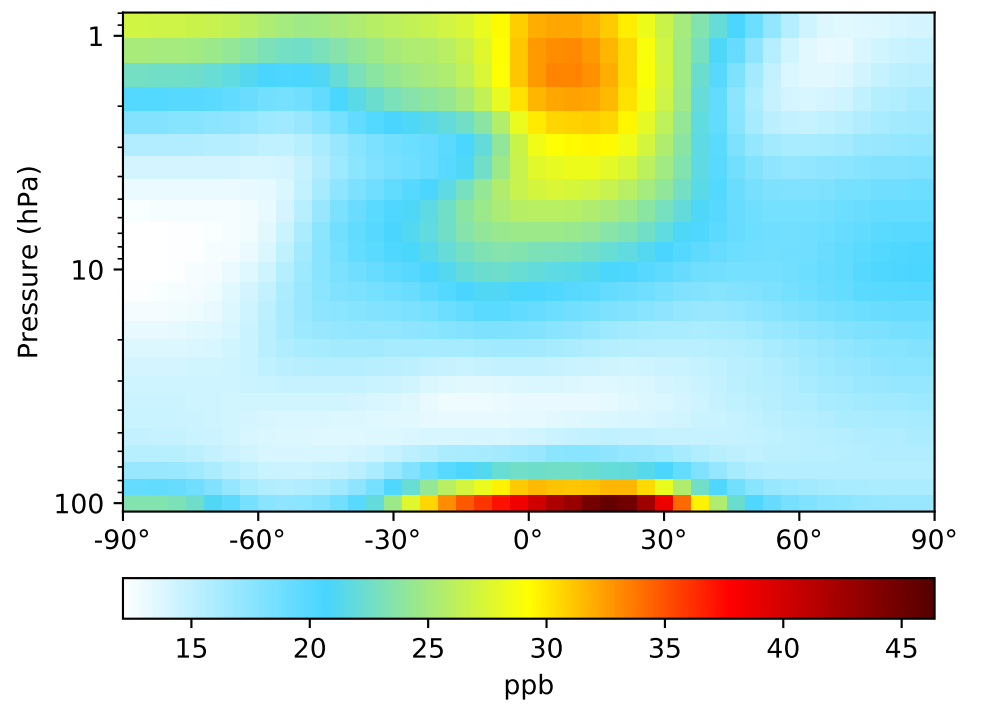


SpeciesConc_CO, Zonal Mean (Jul2016)

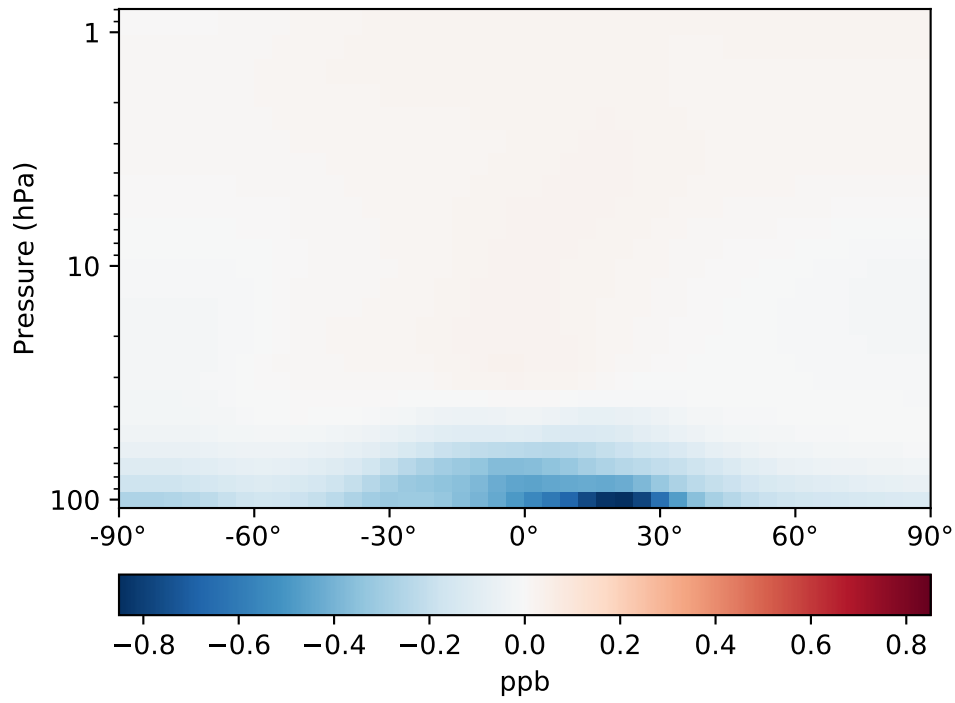
GC_12.6.0 (Ref)
4.0x5.0



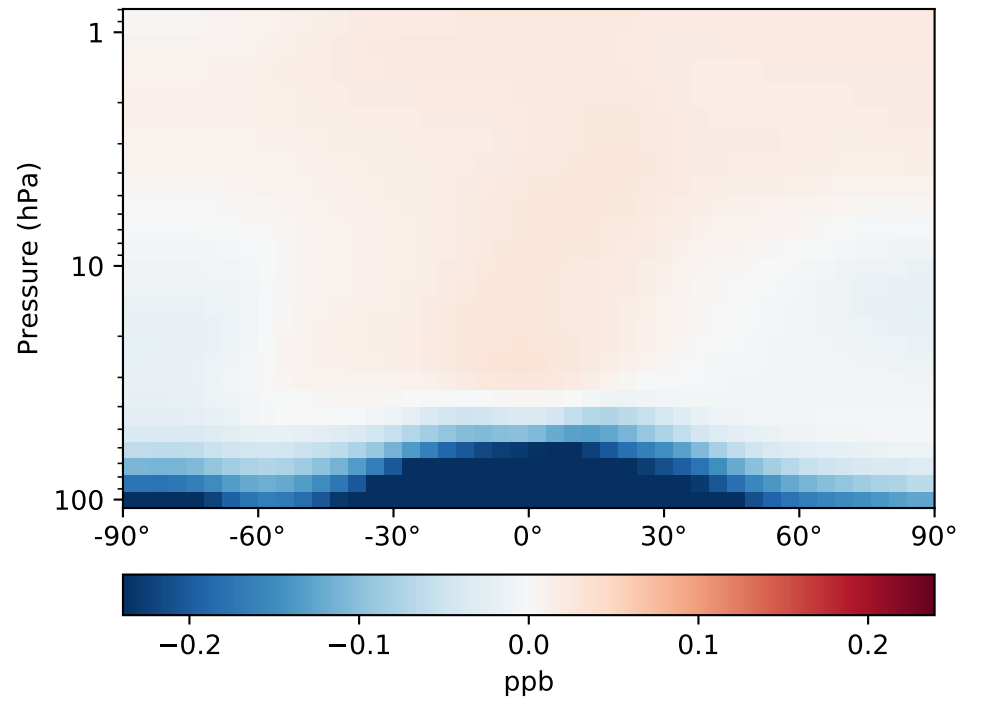
GC_12.8.0 (Dev)
4.0x5.0



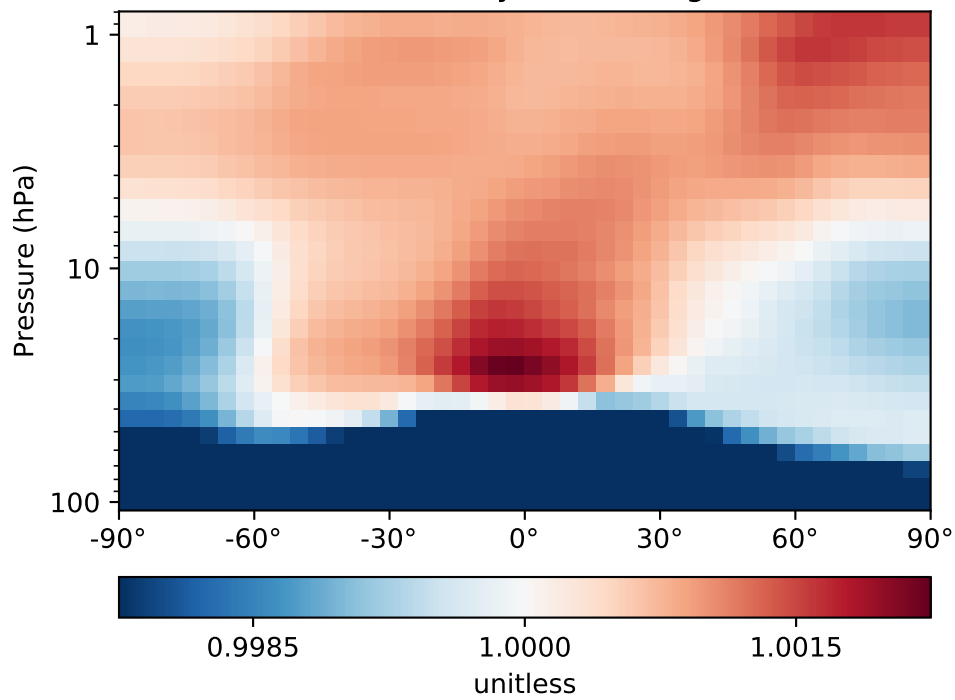
Difference
Dev - Ref, Dynamic Range



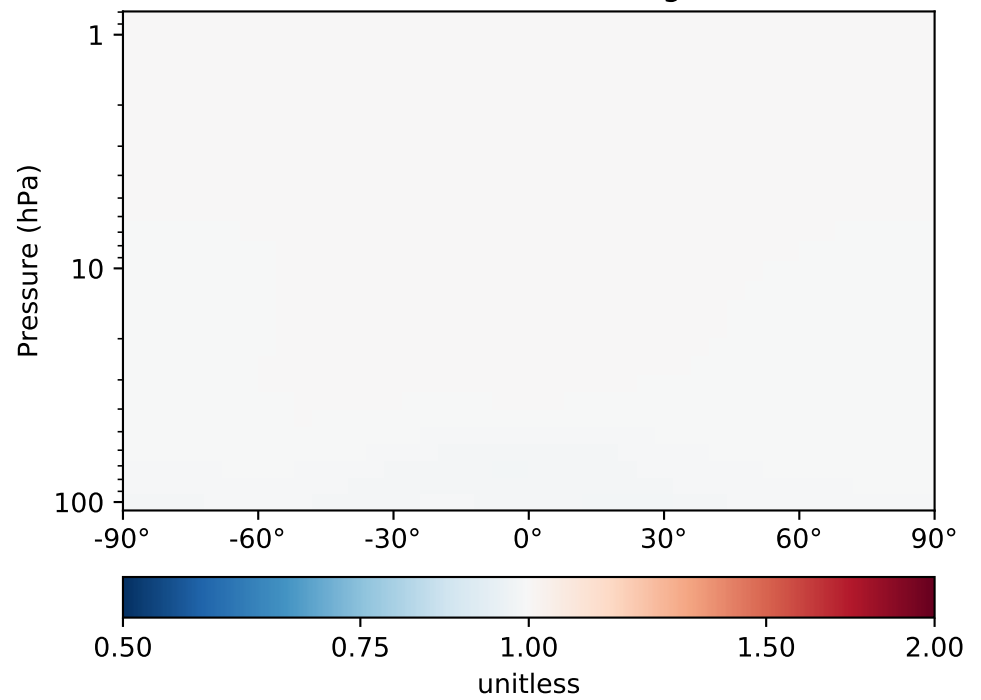
Difference
Dev - Ref, Restricted Range [5%,95%]



Ratio
Dev/Ref, Dynamic Range

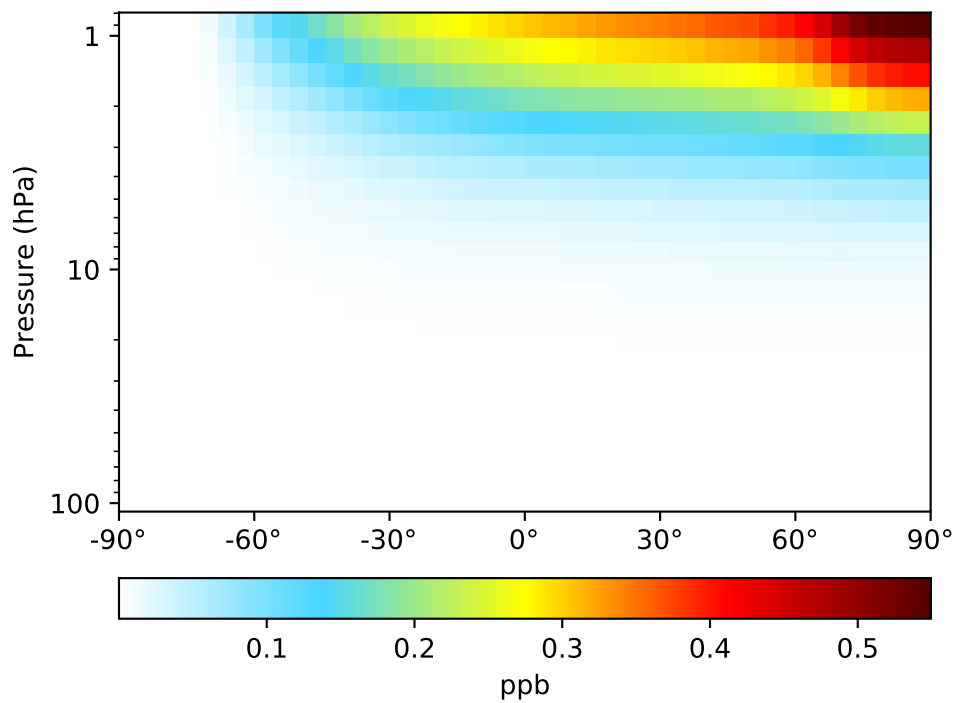


Ratio
Dev/Ref, Fixed Range

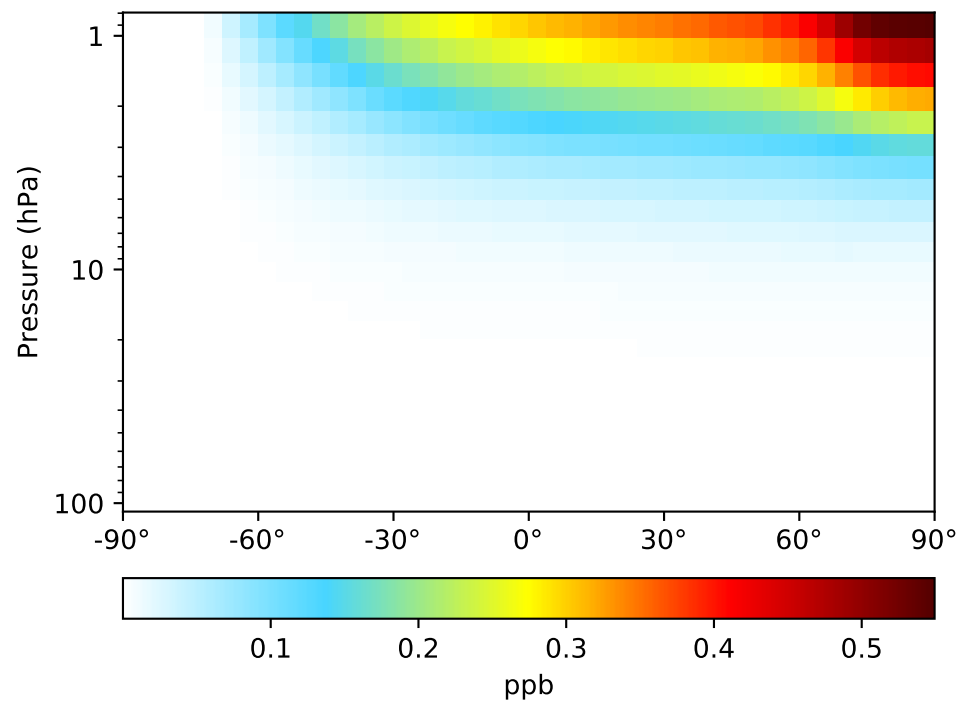


SpeciesConc_OH, Zonal Mean (Jul2016)

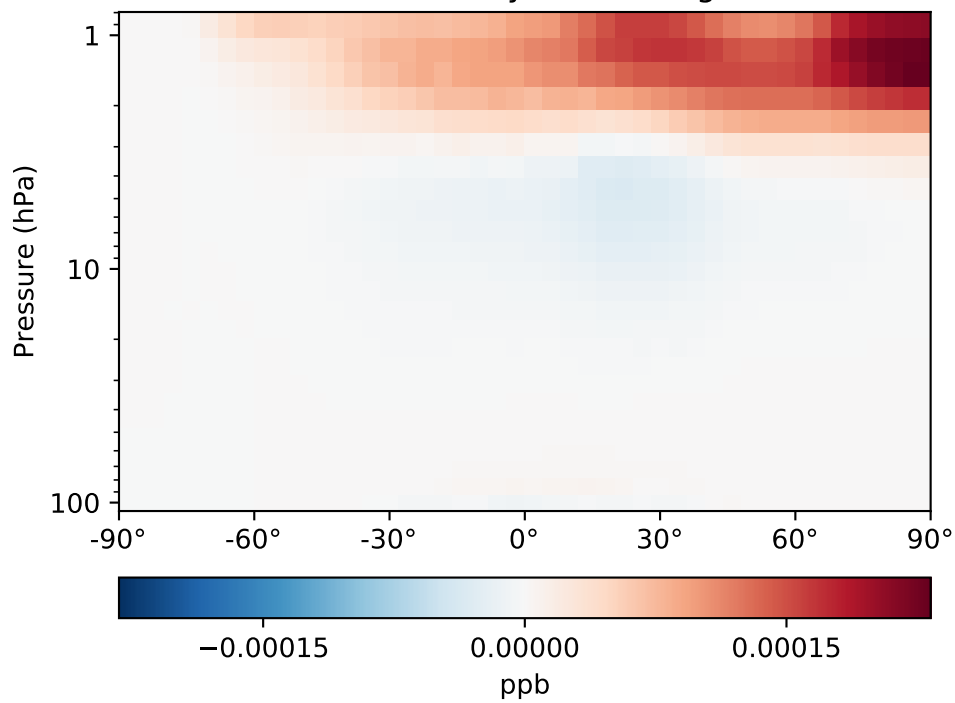
GC_12.6.0 (Ref)
4.0x5.0



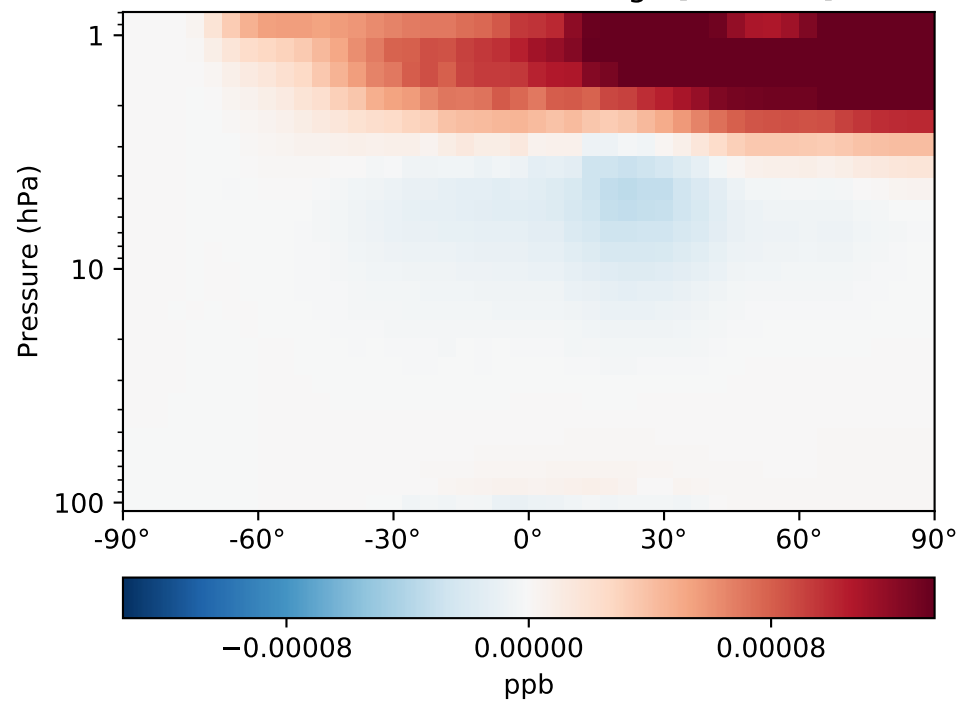
GC_12.8.0 (Dev)
4.0x5.0



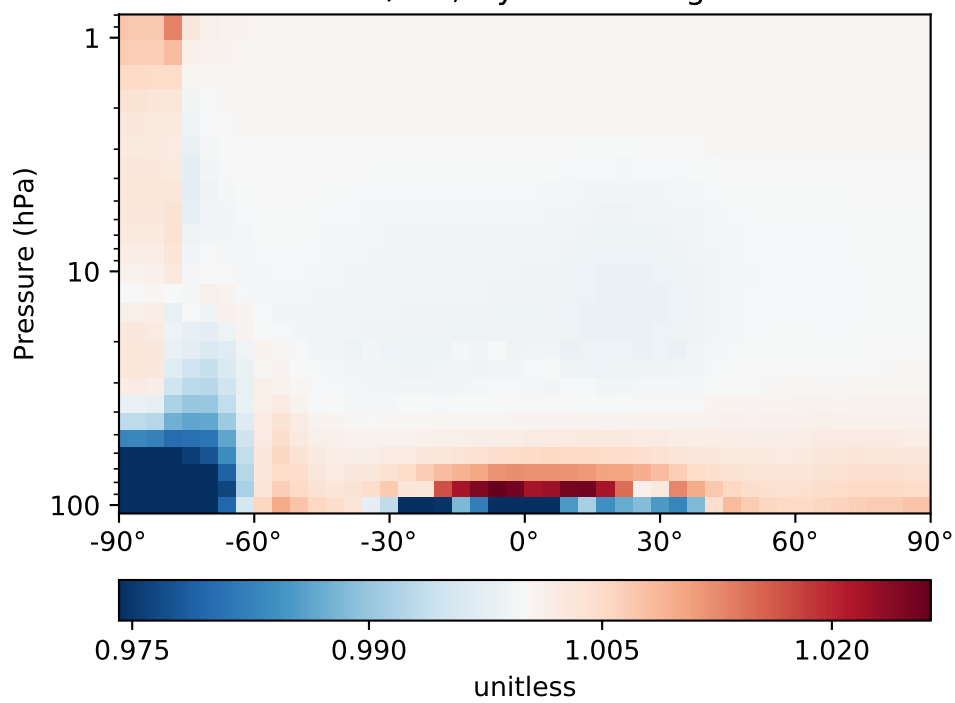
Difference
Dev - Ref, Dynamic Range



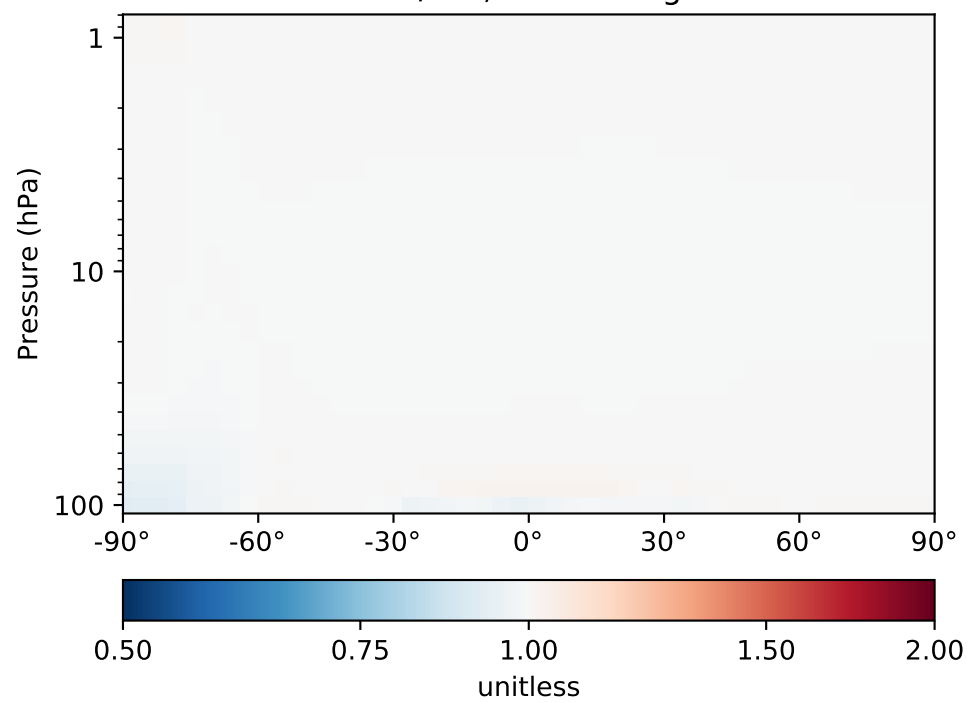
Difference
Dev - Ref, Restricted Range [5%,95%]



Ratio
Dev/Ref, Dynamic Range

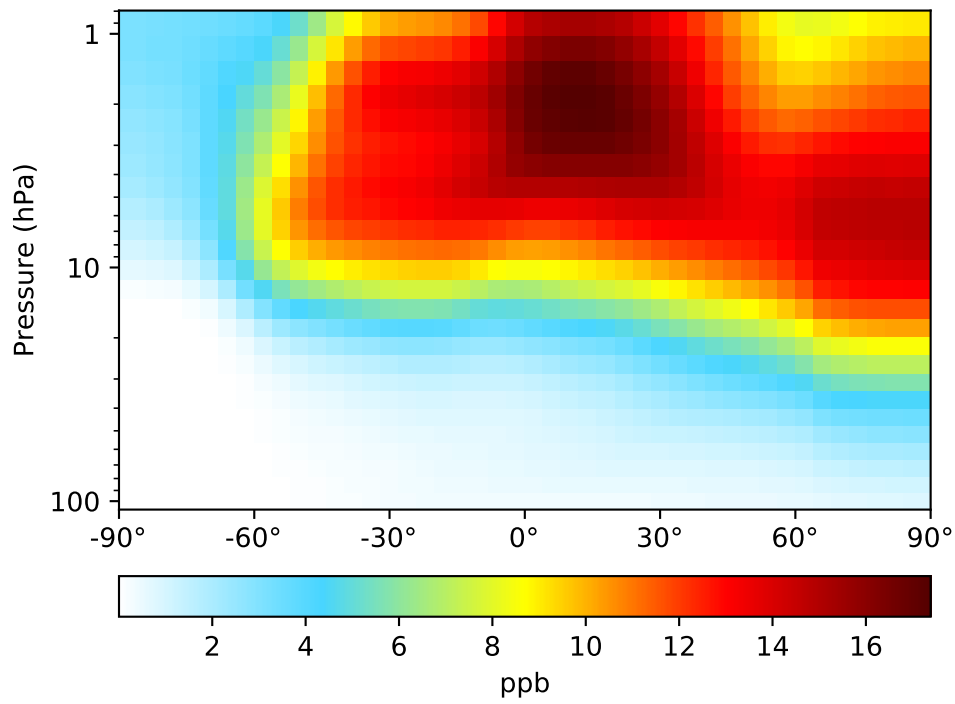


Ratio
Dev/Ref, Fixed Range

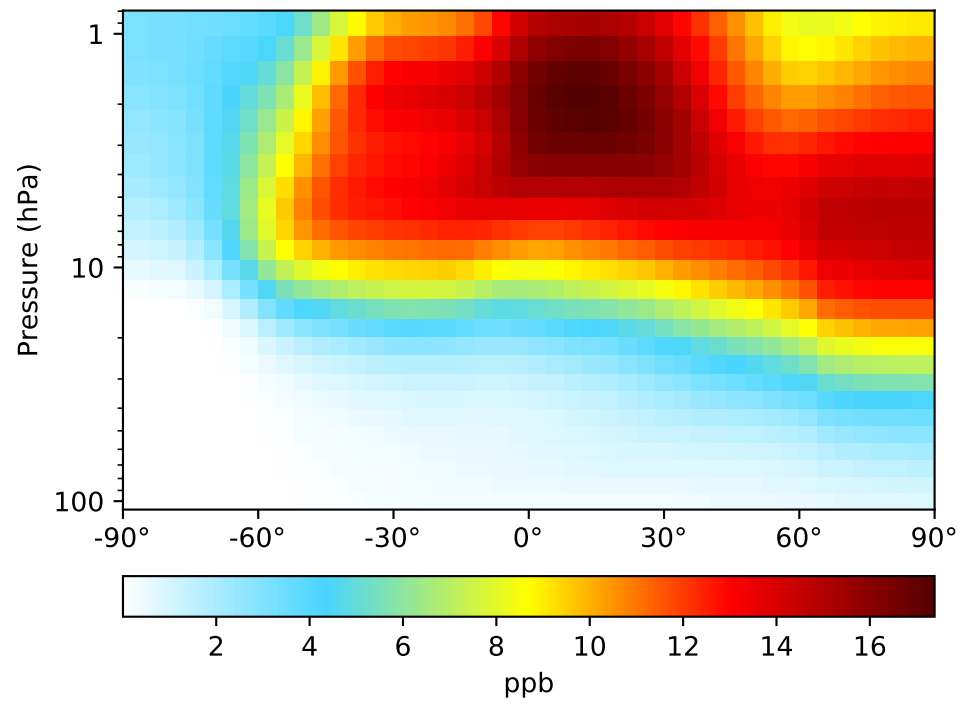


SpeciesConc_NOx, Zonal Mean (Jul2016)

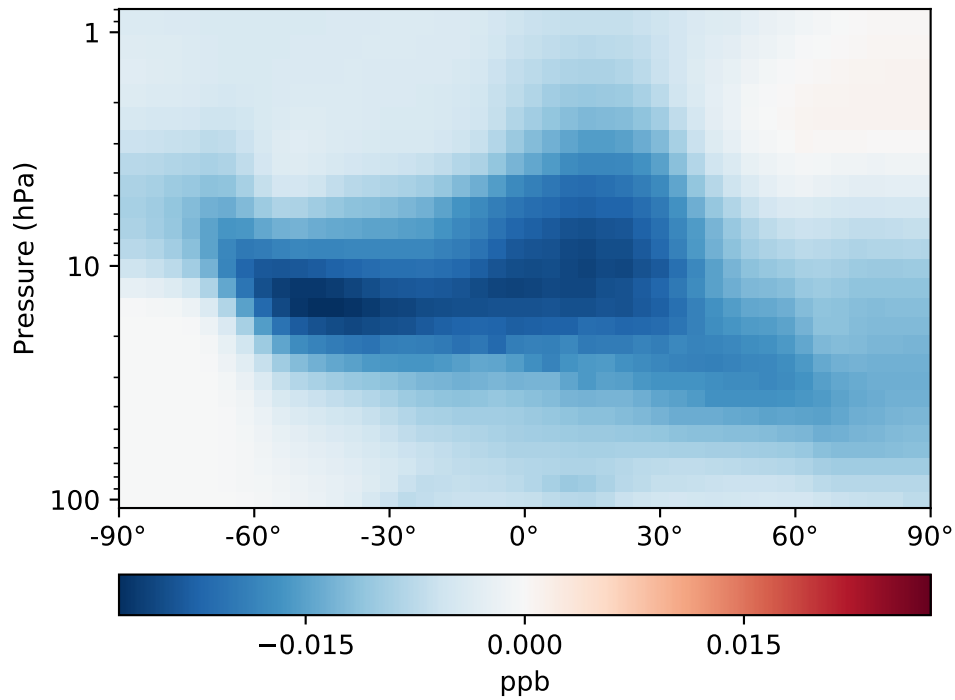
GC_12.6.0 (Ref)
4.0x5.0



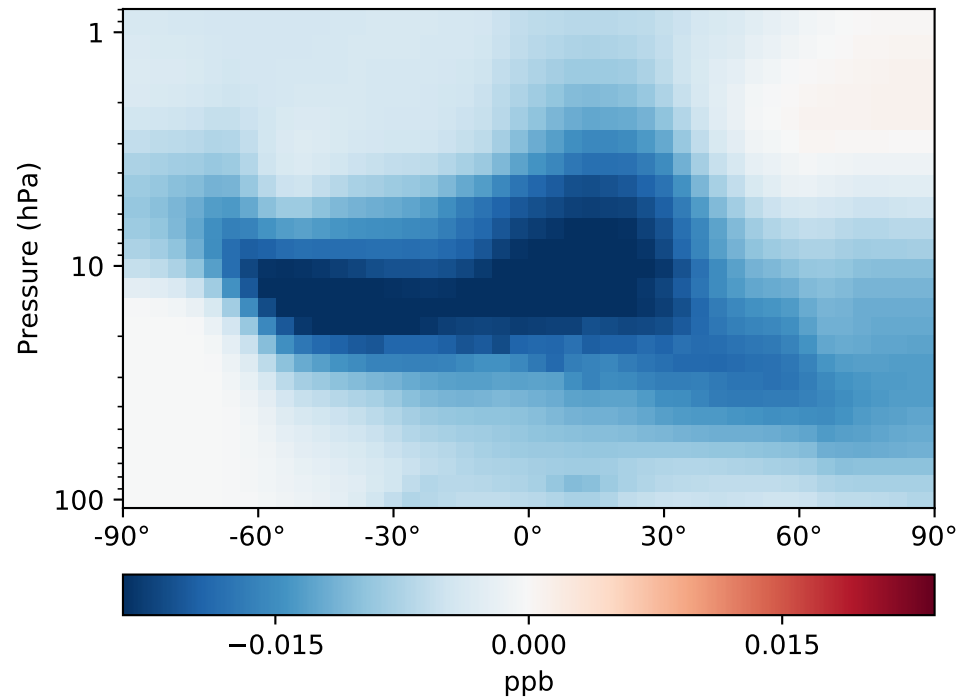
GC_12.8.0 (Dev)
4.0x5.0



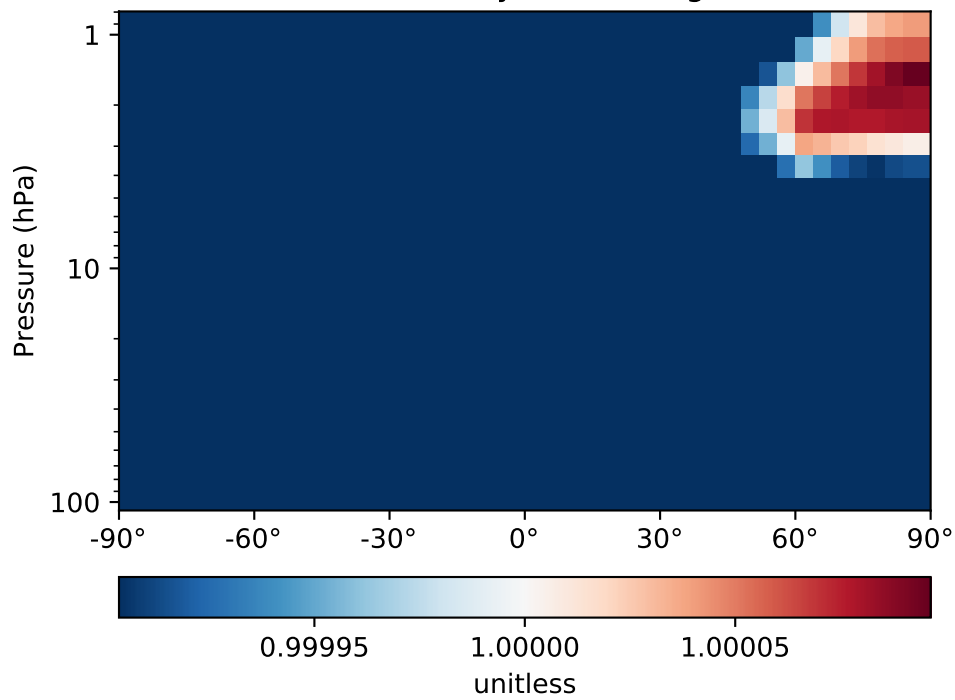
Difference
Dev - Ref, Dynamic Range



Difference
Dev - Ref, Restricted Range [5%,95%]



Ratio
Dev/Ref, Dynamic Range



Ratio
Dev/Ref, Fixed Range

