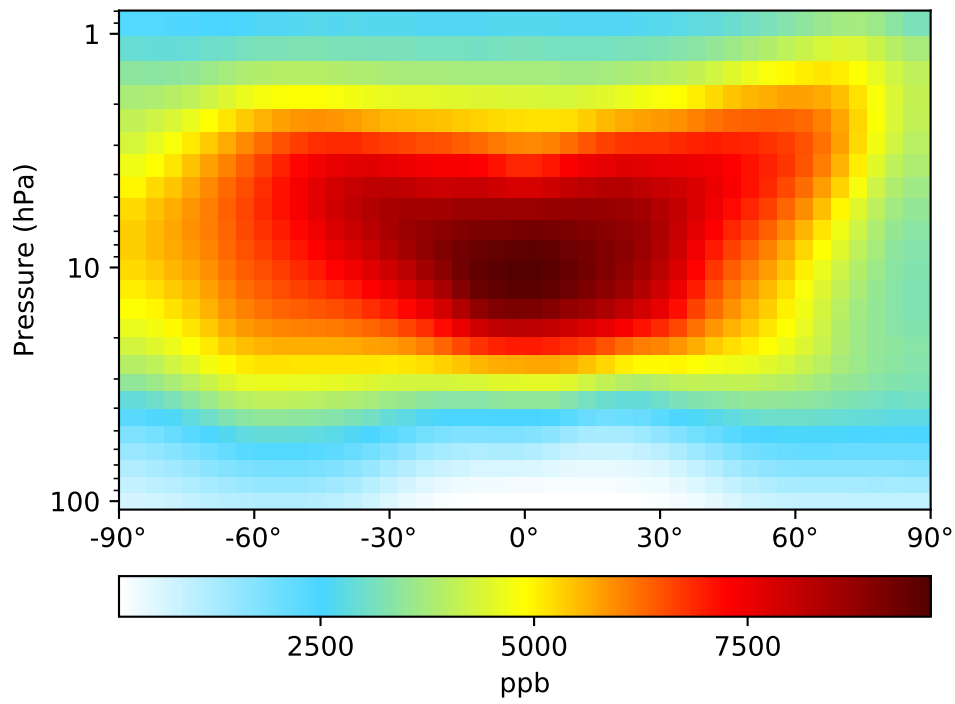
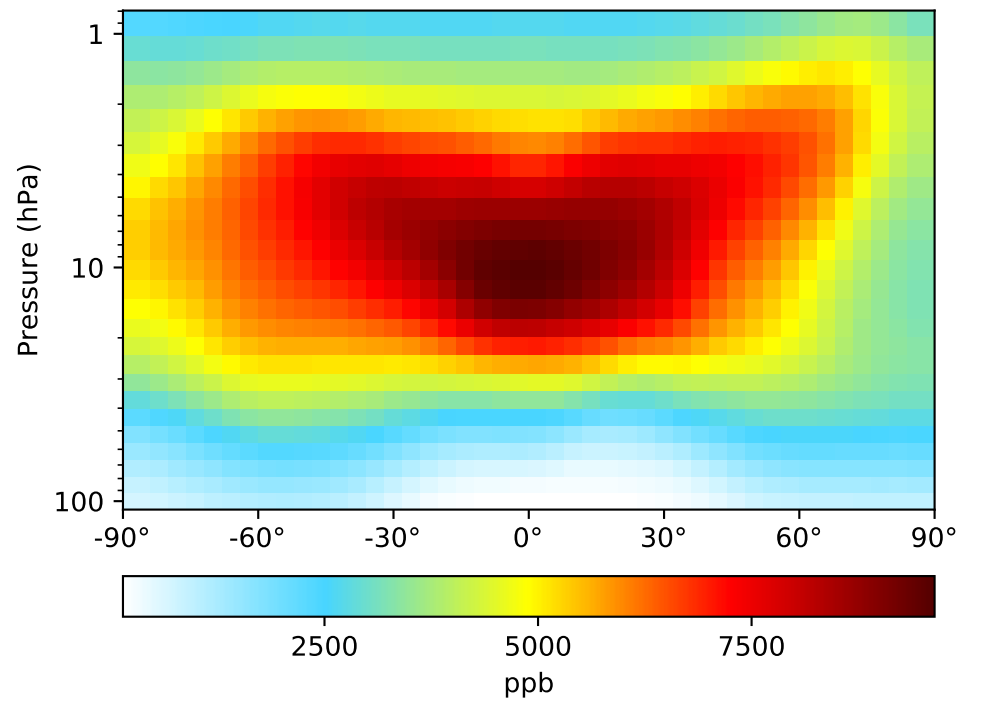


# SpeciesConc\_O3, Zonal Mean (Oct2016)

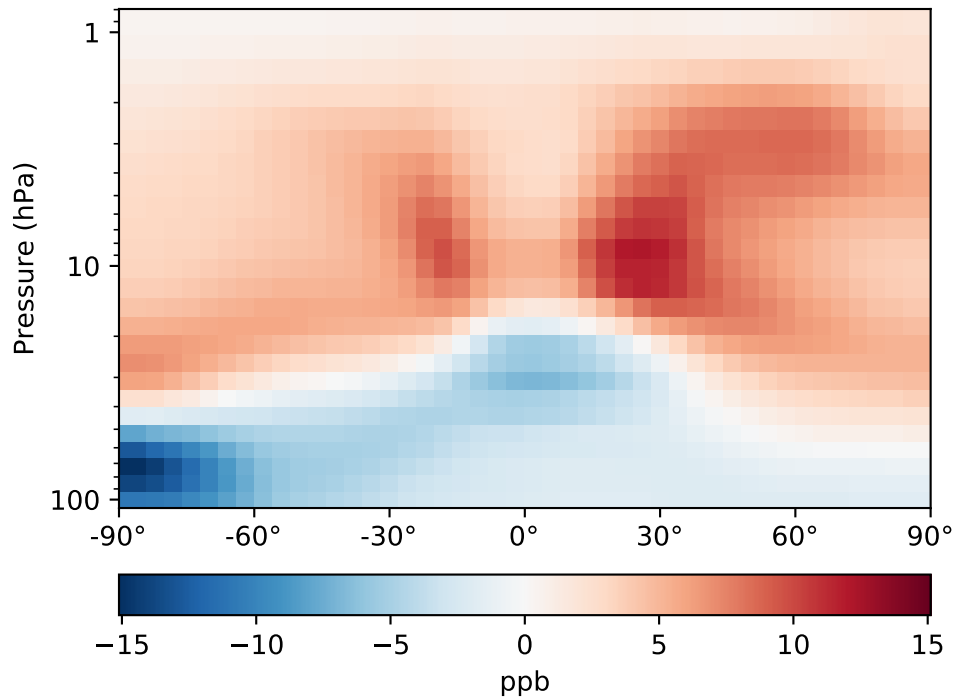
GC\_12.6.0 (Ref)  
4.0x5.0



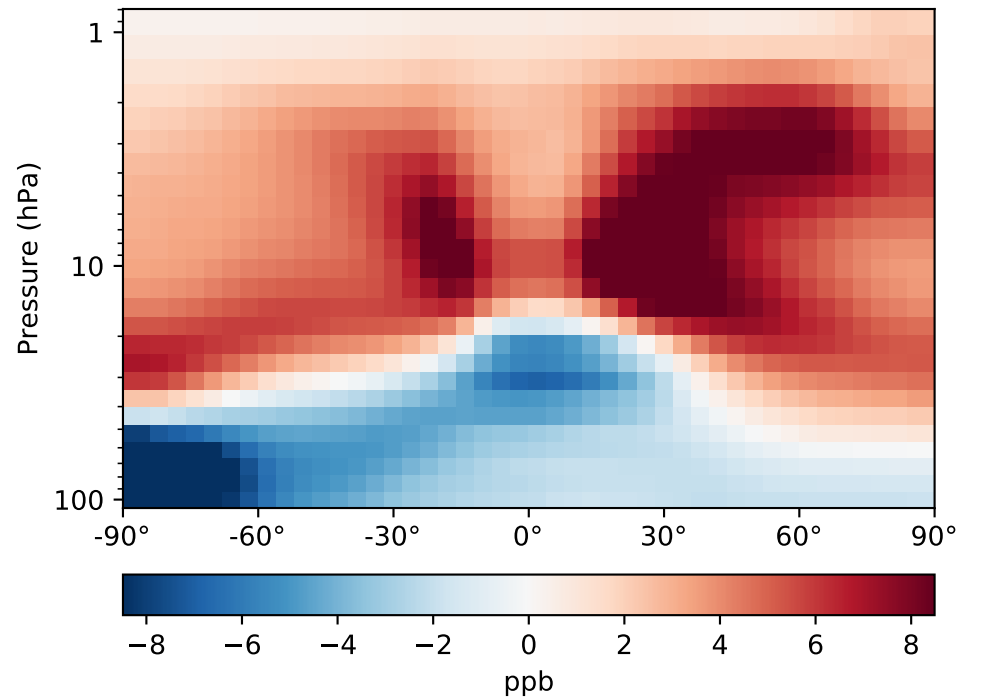
GC\_12.8.0 (Dev)  
4.0x5.0



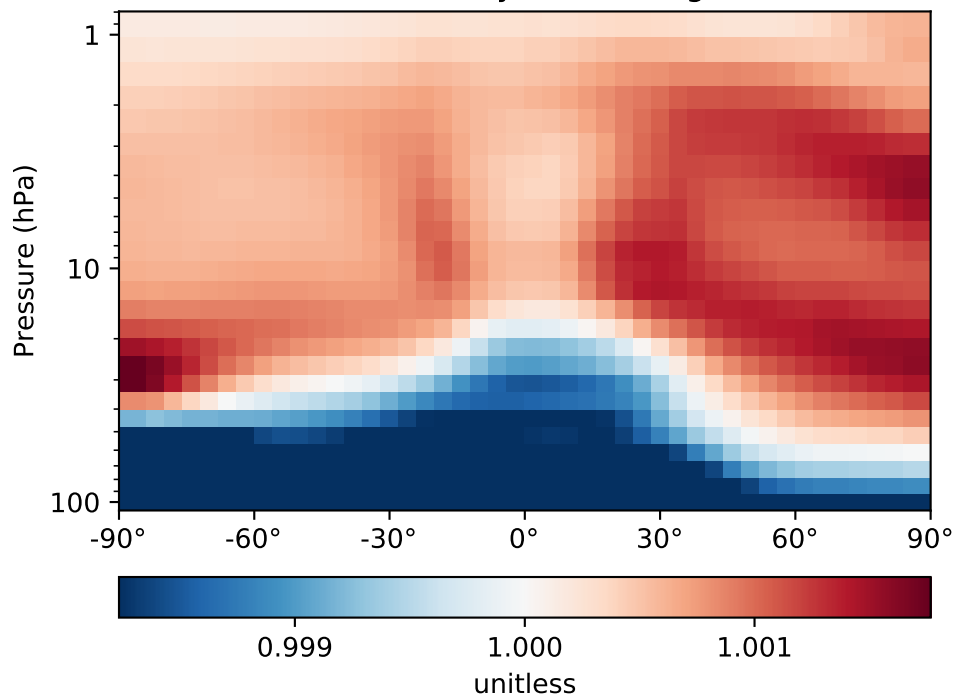
Difference  
Dev - Ref, Dynamic Range



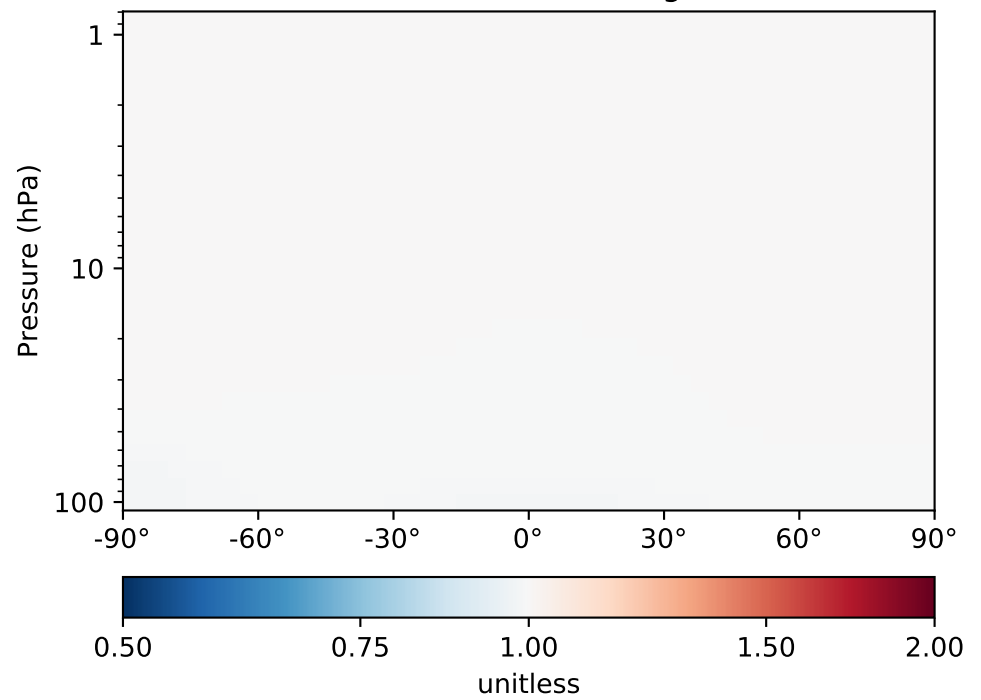
Difference  
Dev - Ref, Restricted Range [5%,95%]



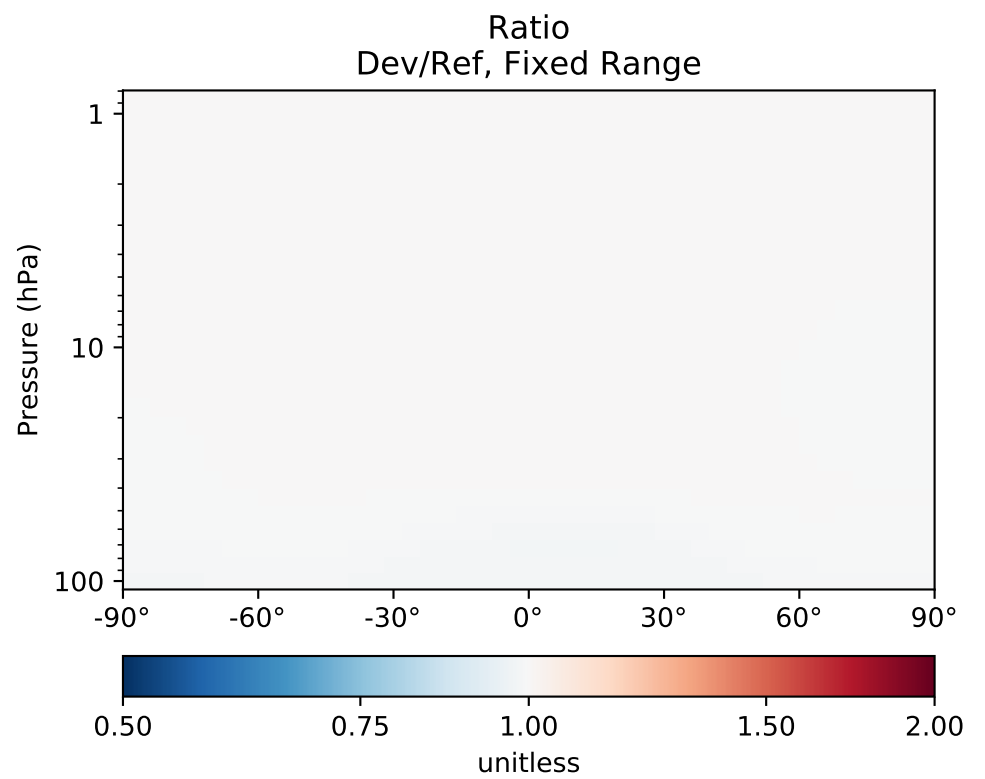
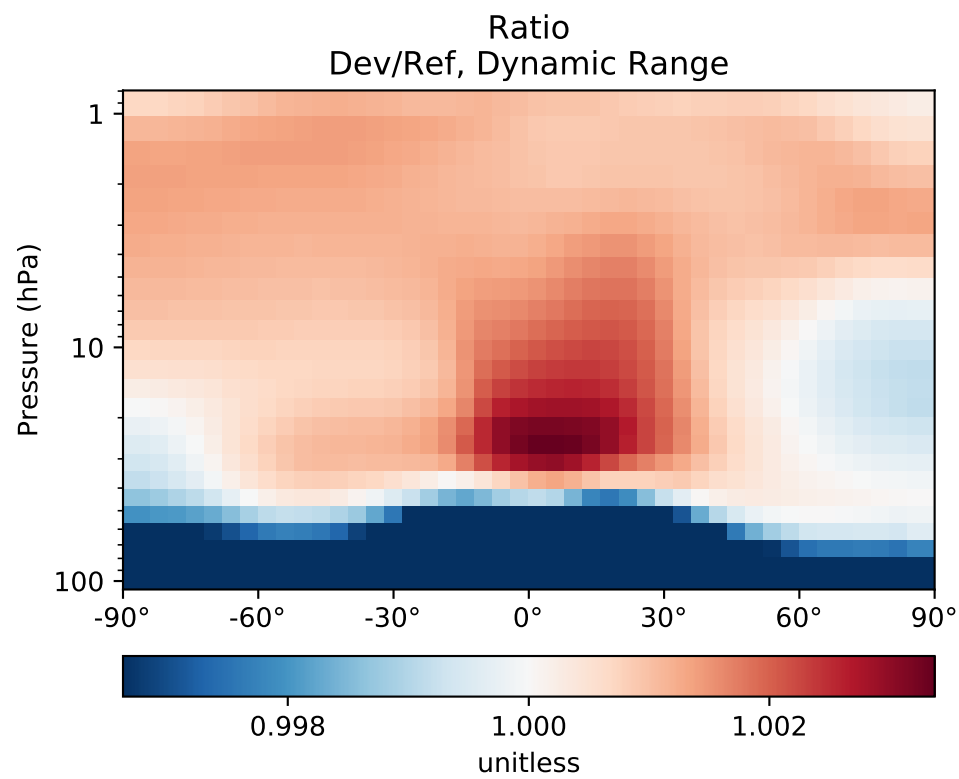
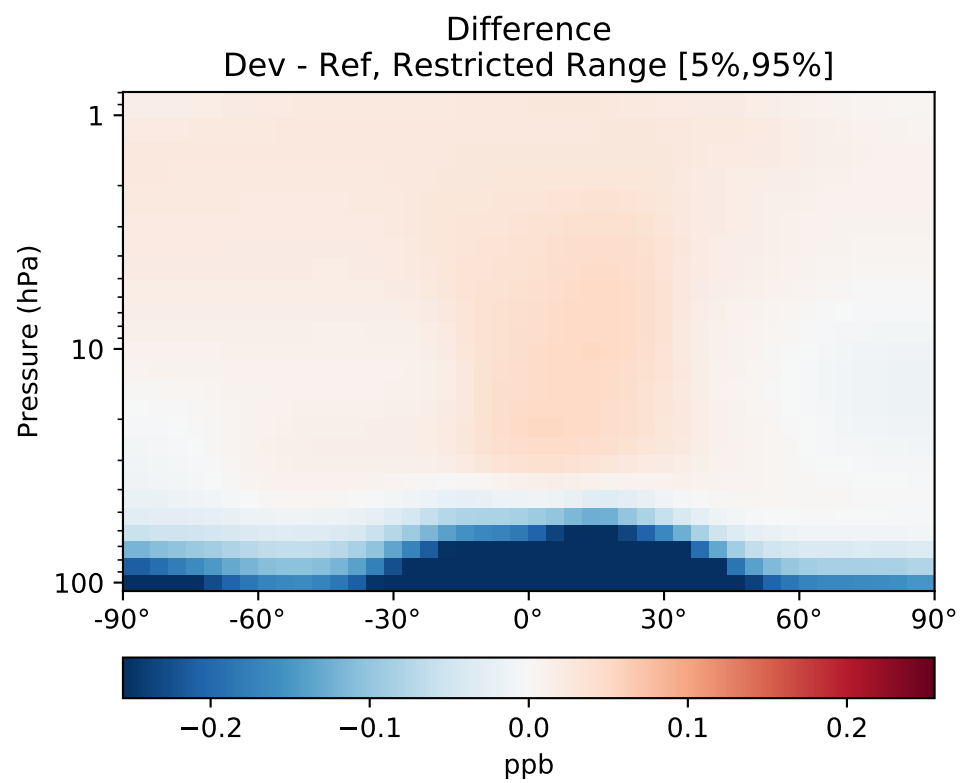
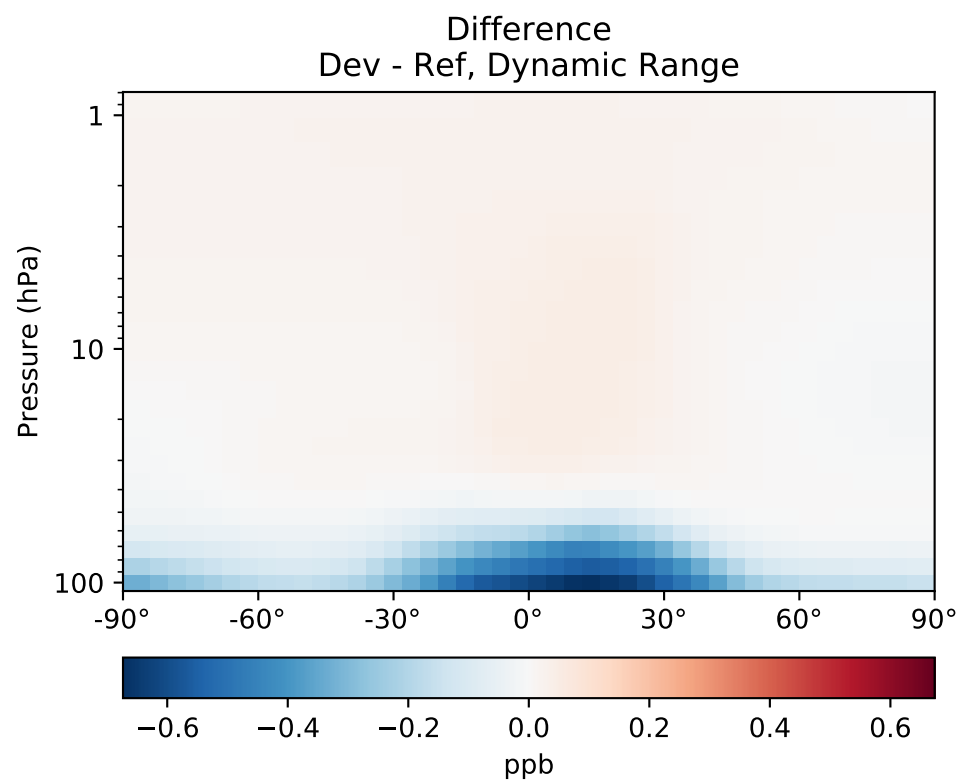
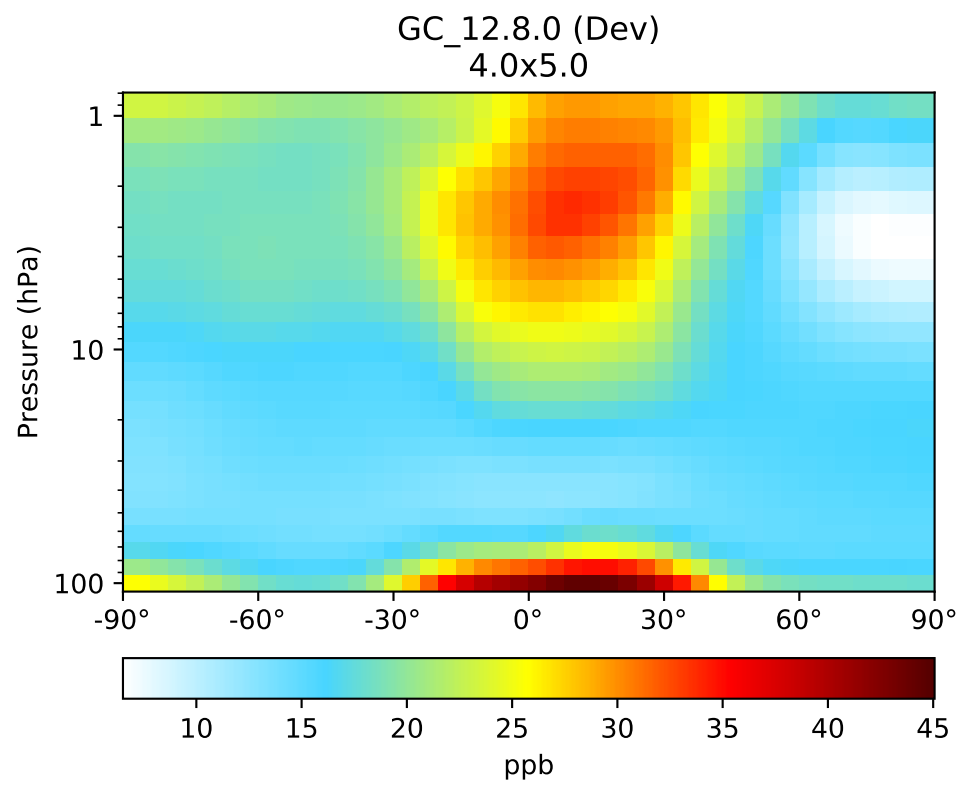
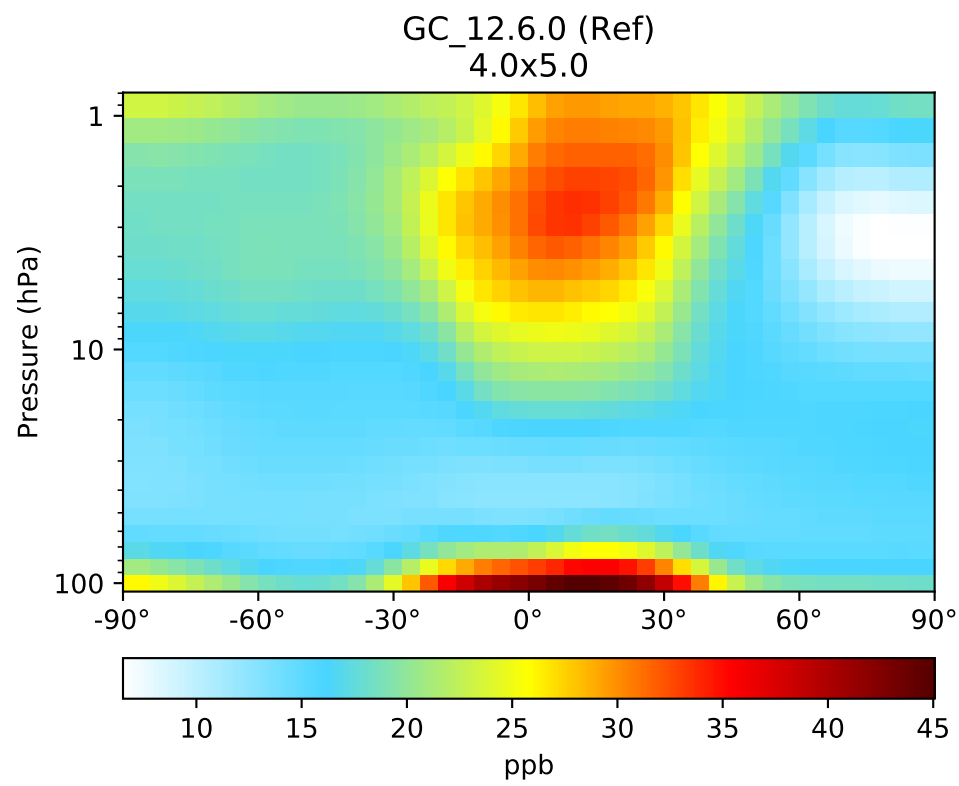
Ratio  
Dev/Ref, Dynamic Range



Ratio  
Dev/Ref, Fixed Range

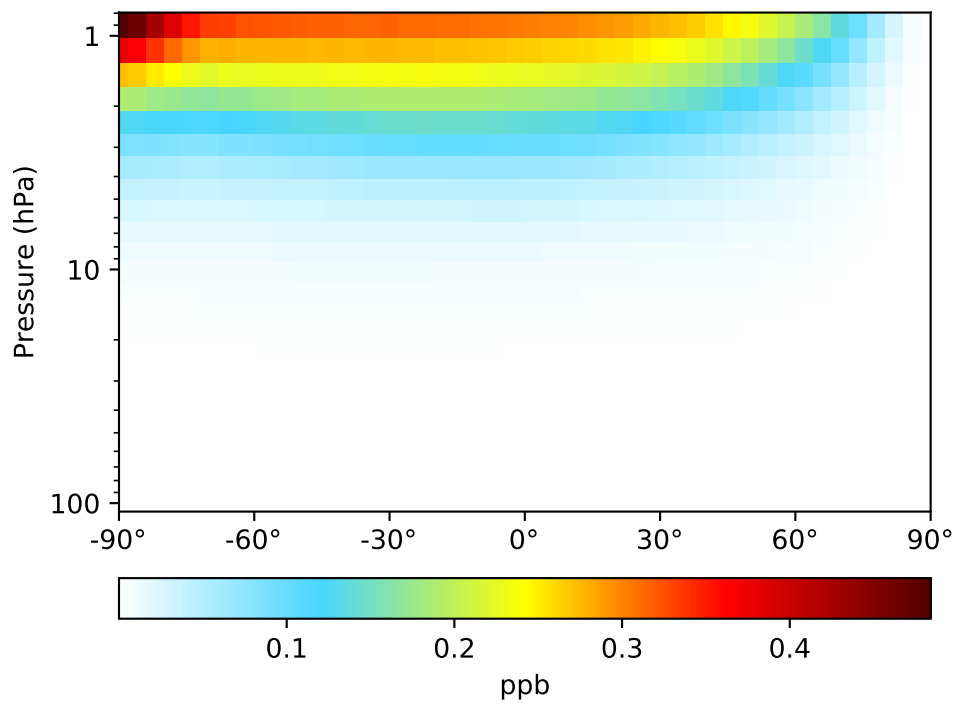


# SpeciesConc\_CO, Zonal Mean (Oct2016)

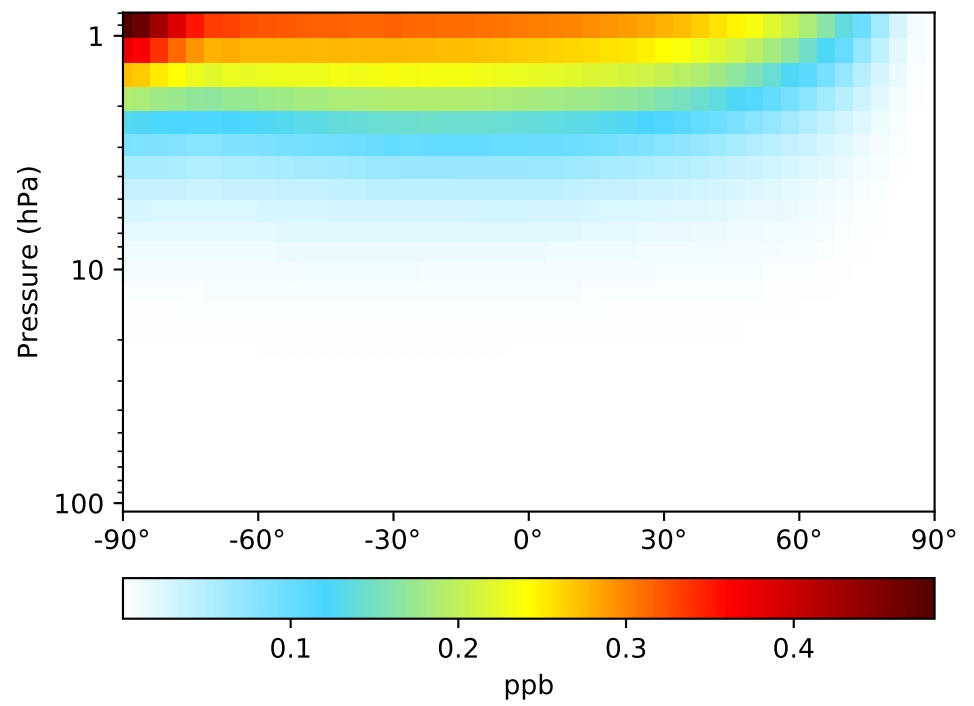


# SpeciesConc\_OH, Zonal Mean (Oct2016)

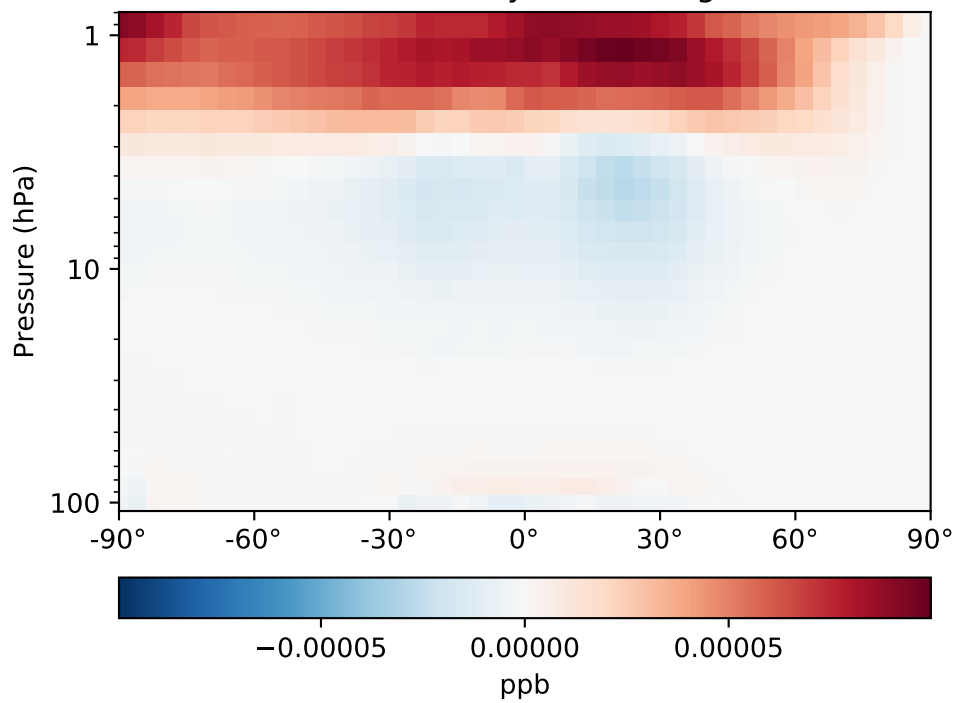
GC\_12.6.0 (Ref)  
4.0x5.0



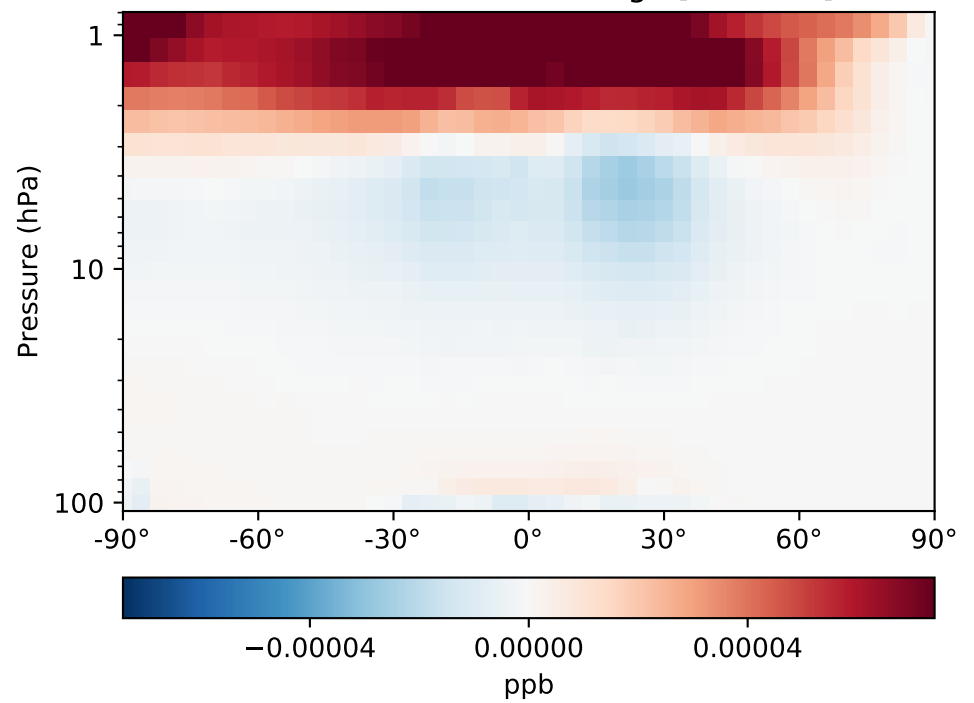
GC\_12.8.0 (Dev)  
4.0x5.0



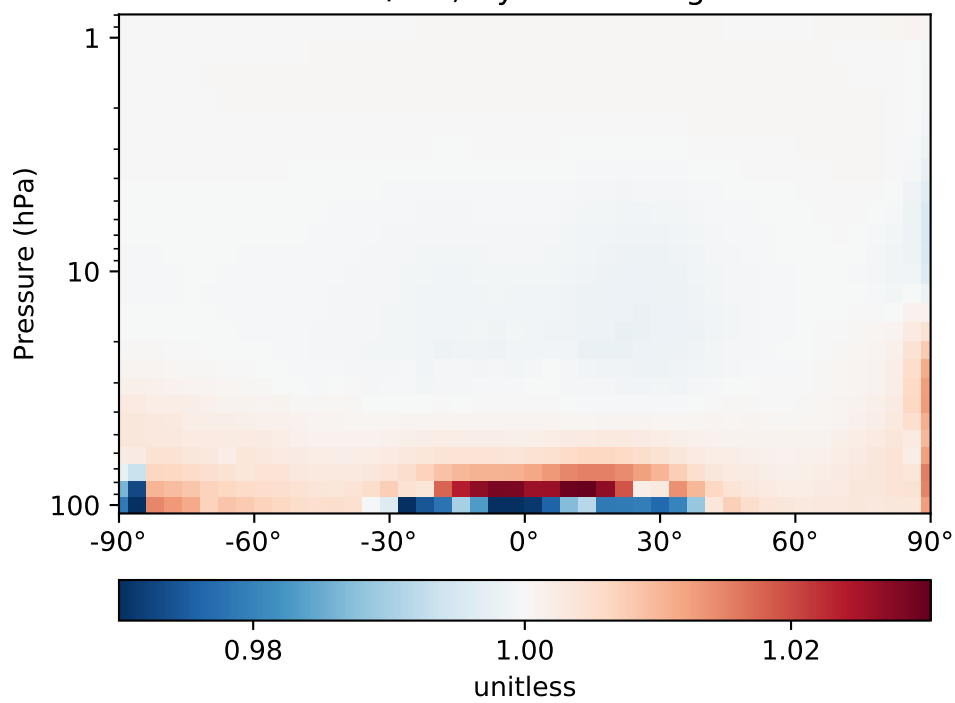
Difference  
Dev - Ref, Dynamic Range



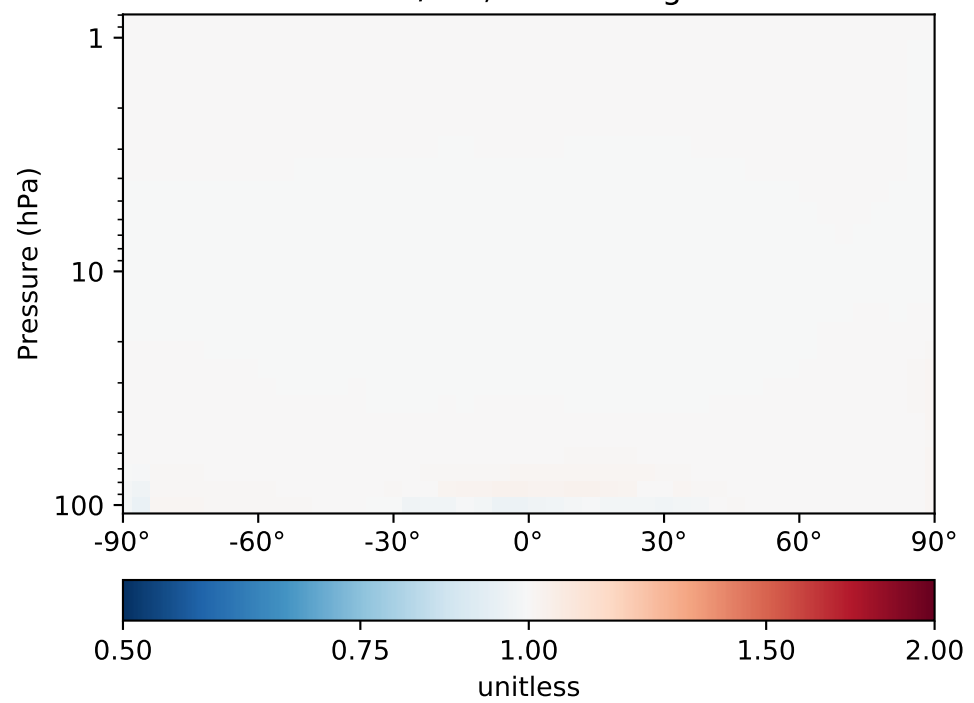
Difference  
Dev - Ref, Restricted Range [5%,95%]



Ratio  
Dev/Ref, Dynamic Range

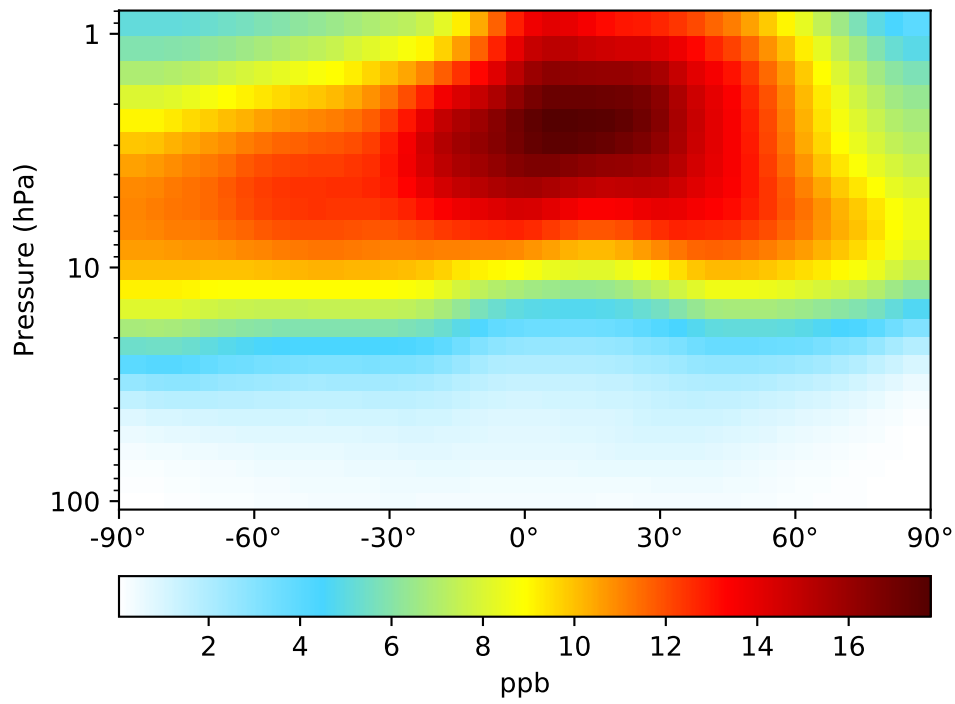


Ratio  
Dev/Ref, Fixed Range

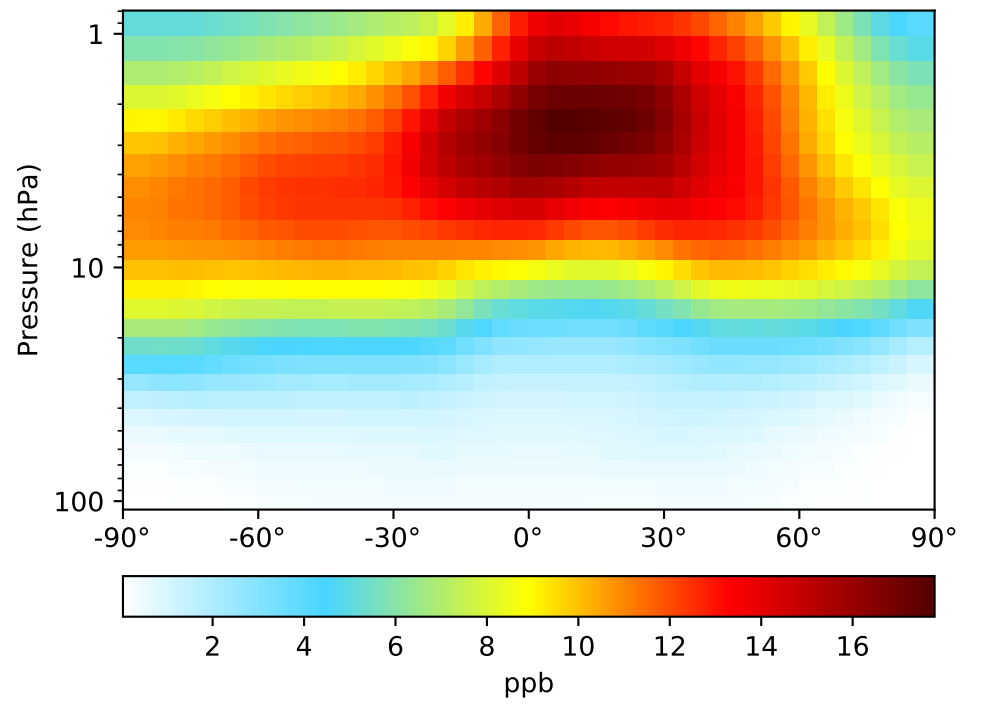


# SpeciesConc\_NOx, Zonal Mean (Oct2016)

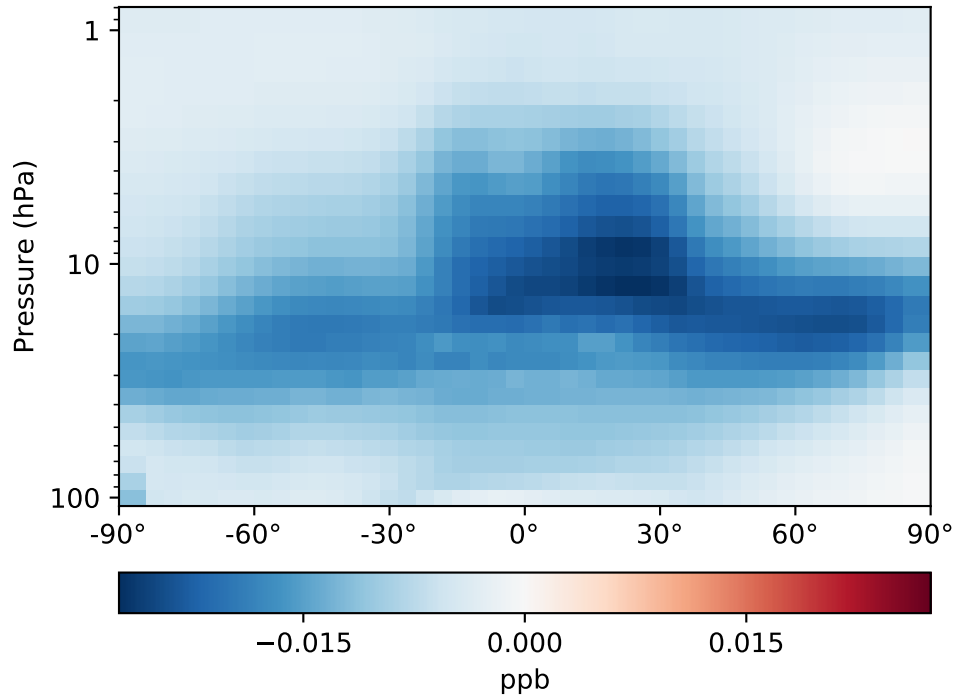
GC\_12.6.0 (Ref)  
4.0x5.0



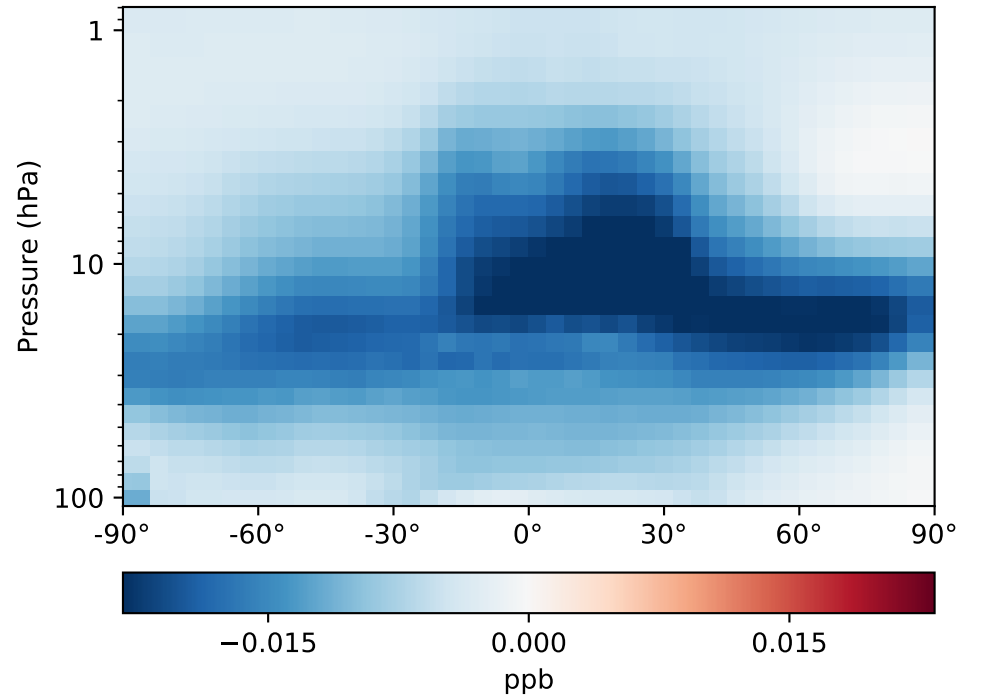
GC\_12.8.0 (Dev)  
4.0x5.0



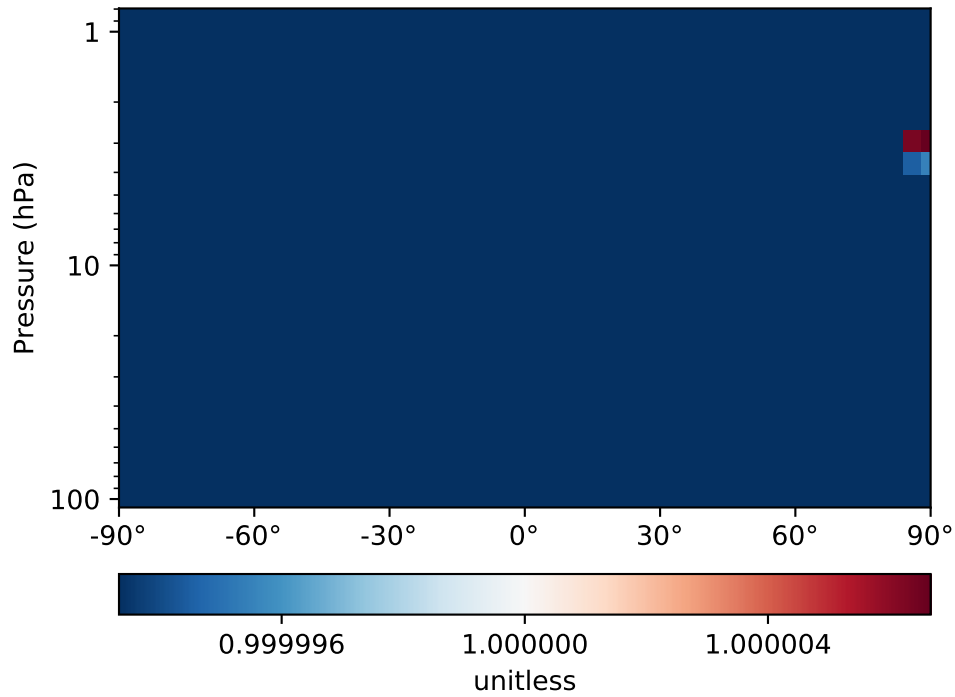
Difference  
Dev - Ref, Dynamic Range



Difference  
Dev - Ref, Restricted Range [5%,95%]



Ratio  
Dev/Ref, Dynamic Range



Ratio  
Dev/Ref, Fixed Range

