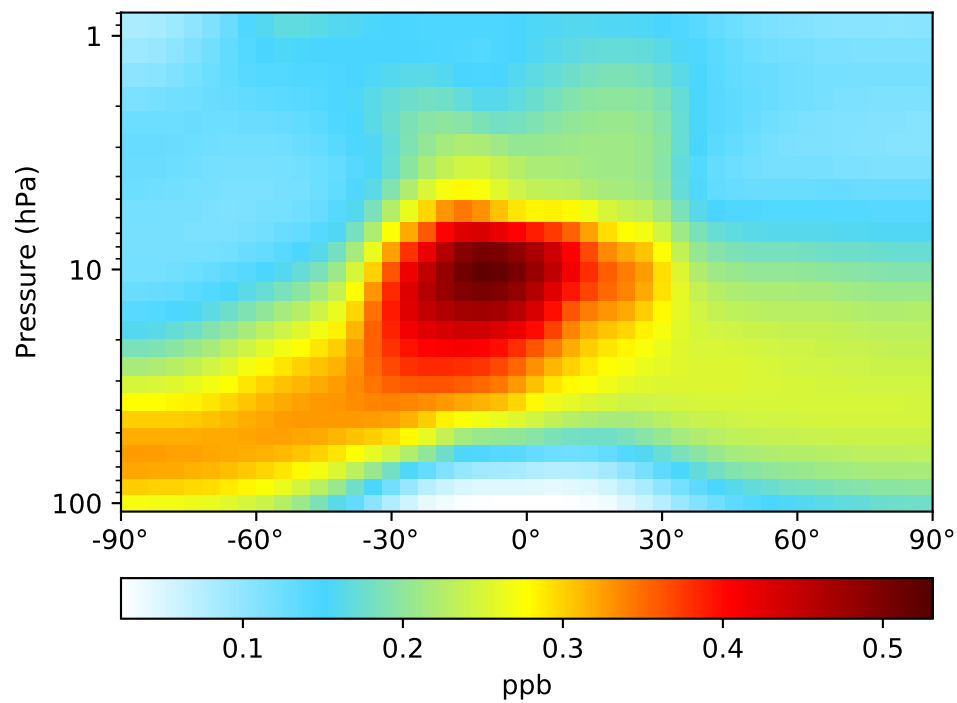
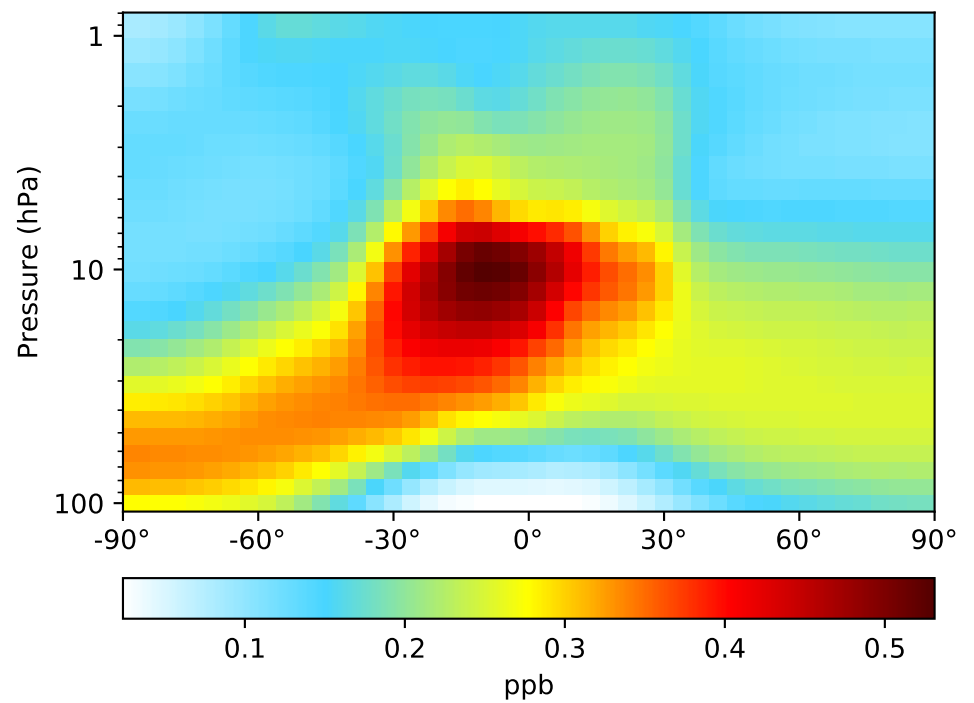


SpeciesConc_SOx, Zonal Mean (Apr2016)

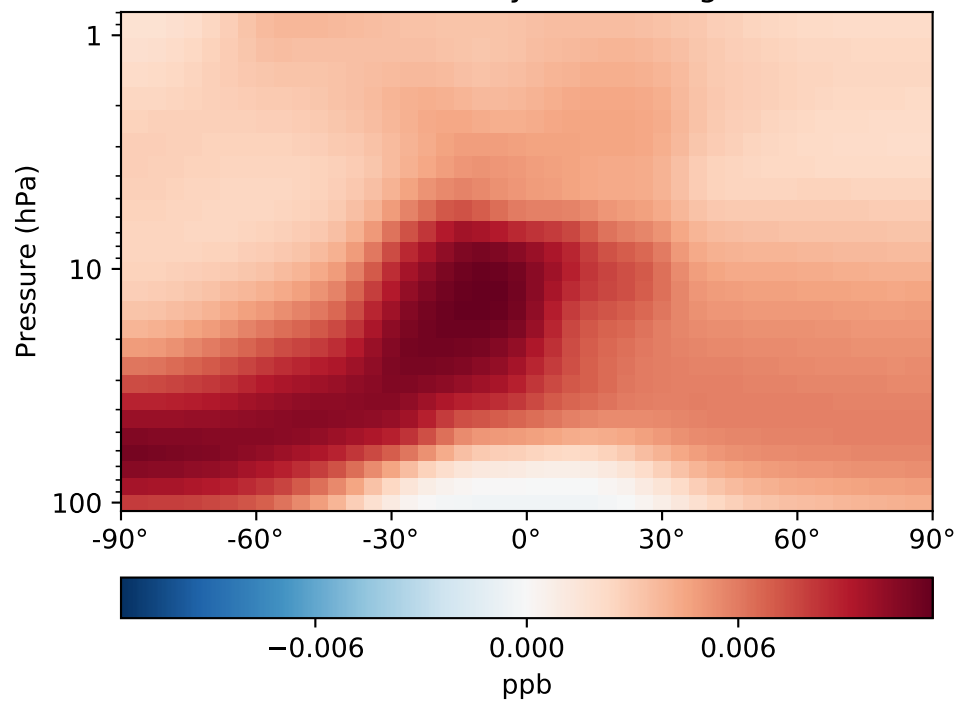
GC_12.6.0 (Ref)
4.0x5.0



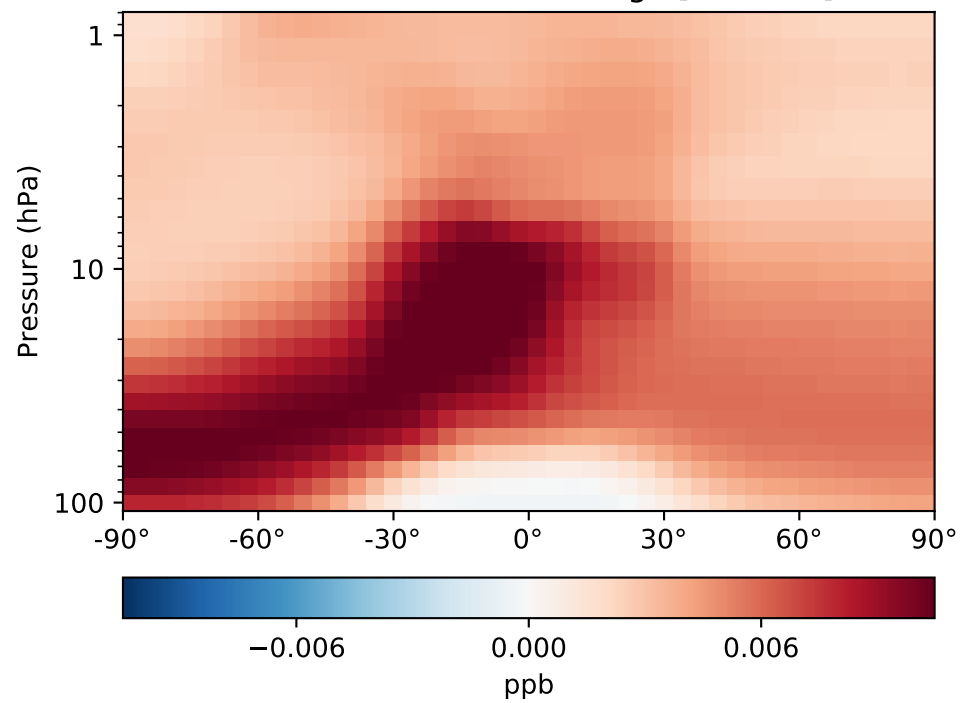
GC_12.8.0 (Dev)
4.0x5.0



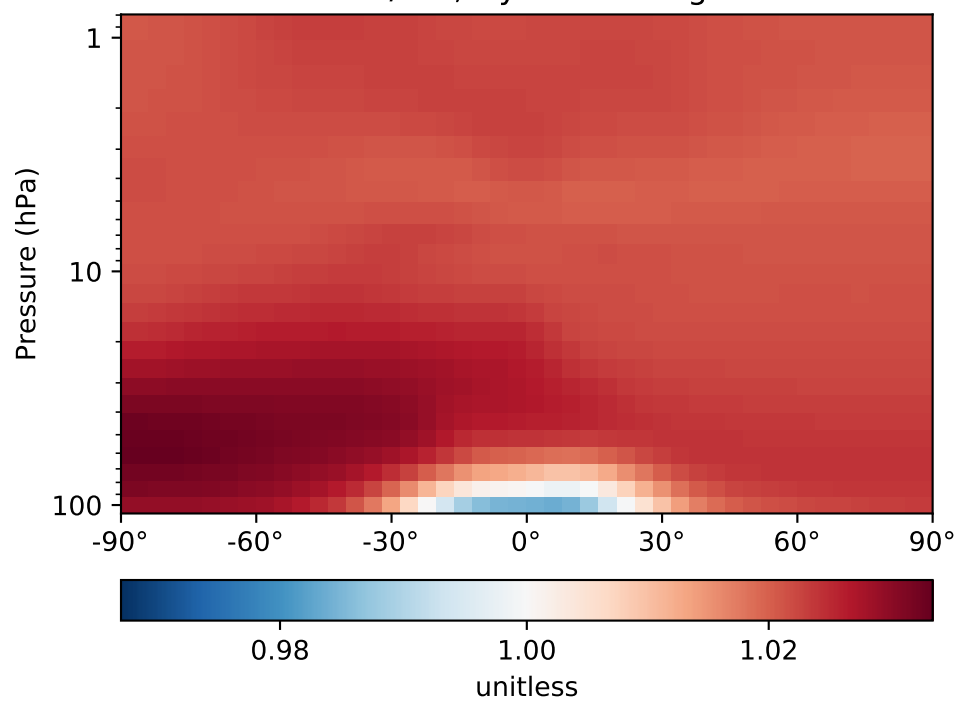
Difference
Dev - Ref, Dynamic Range



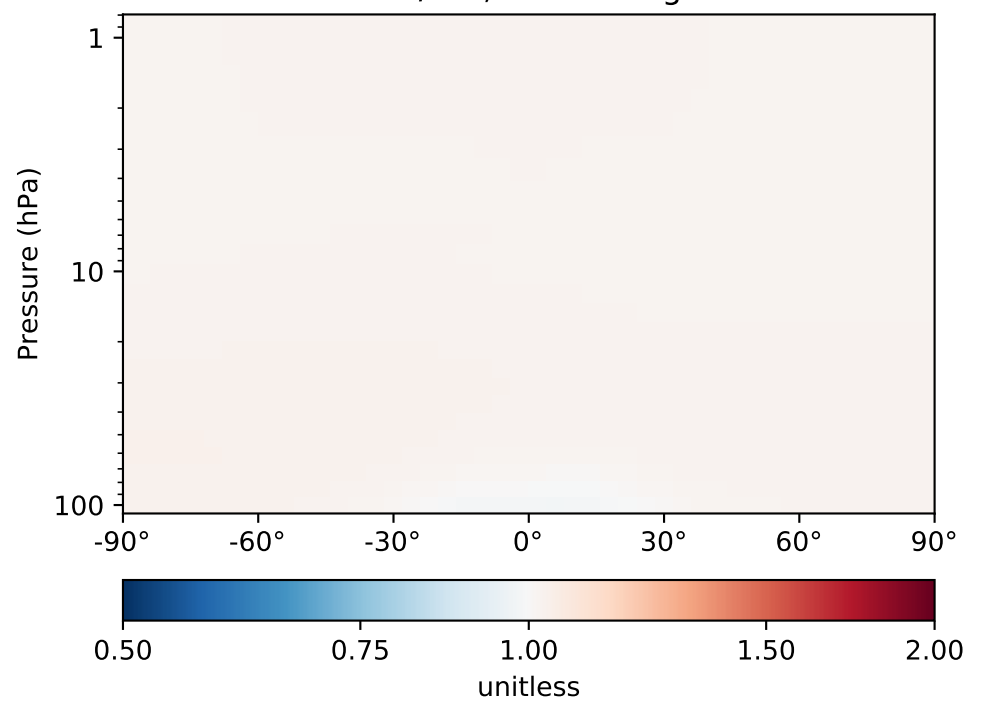
Difference
Dev - Ref, Restricted Range [5%,95%]



Ratio
Dev/Ref, Dynamic Range

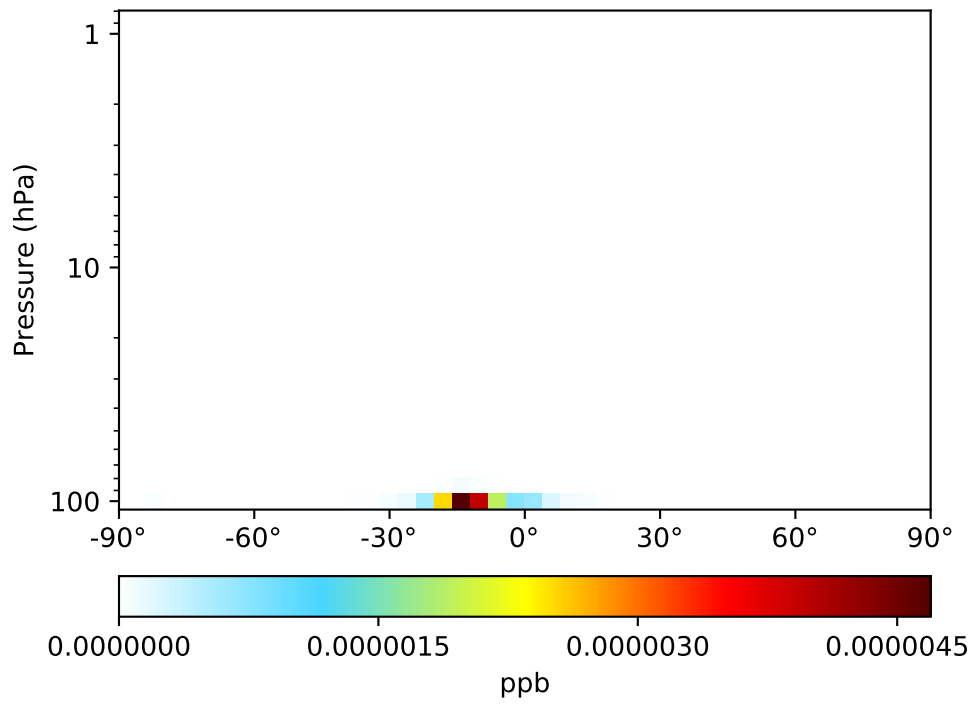


Ratio
Dev/Ref, Fixed Range

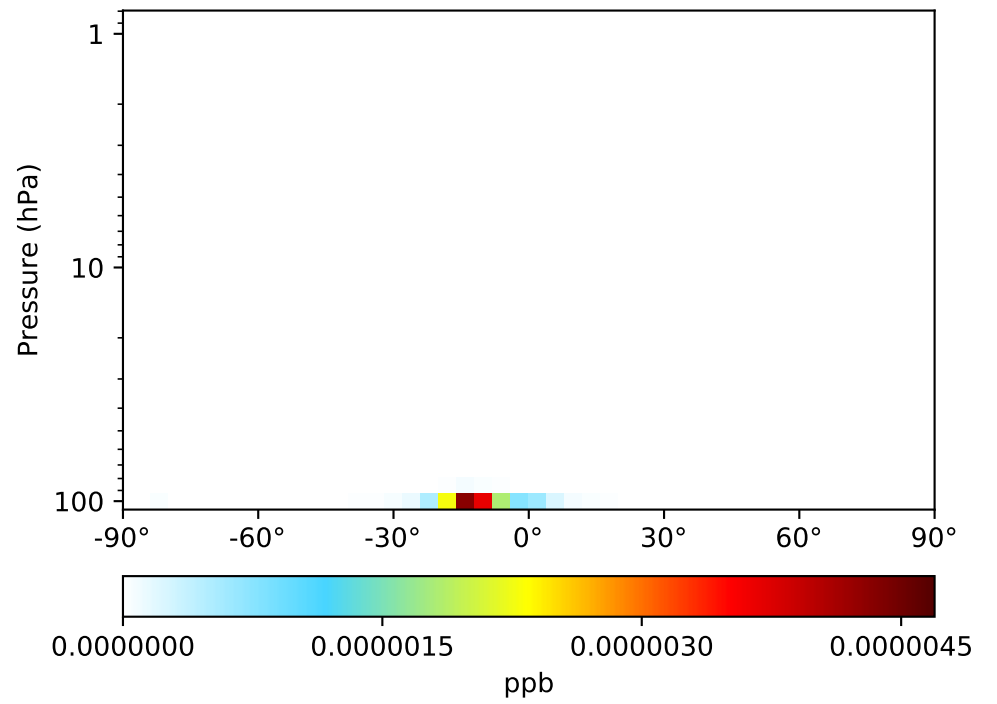


SpeciesConc_DMS, Zonal Mean (Apr2016)

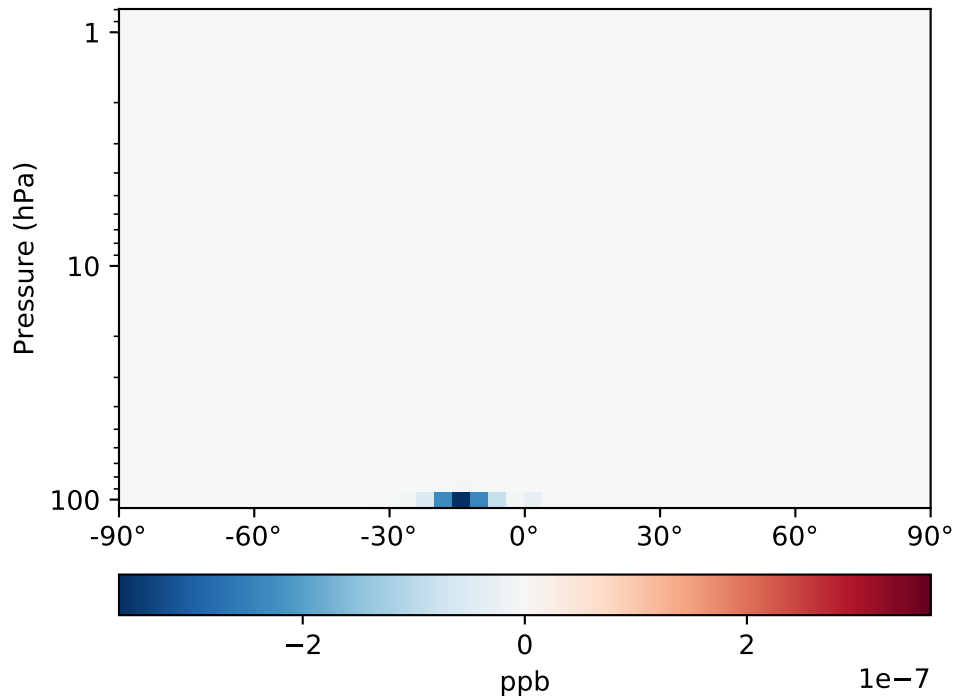
GC_12.6.0 (Ref)
4.0x5.0



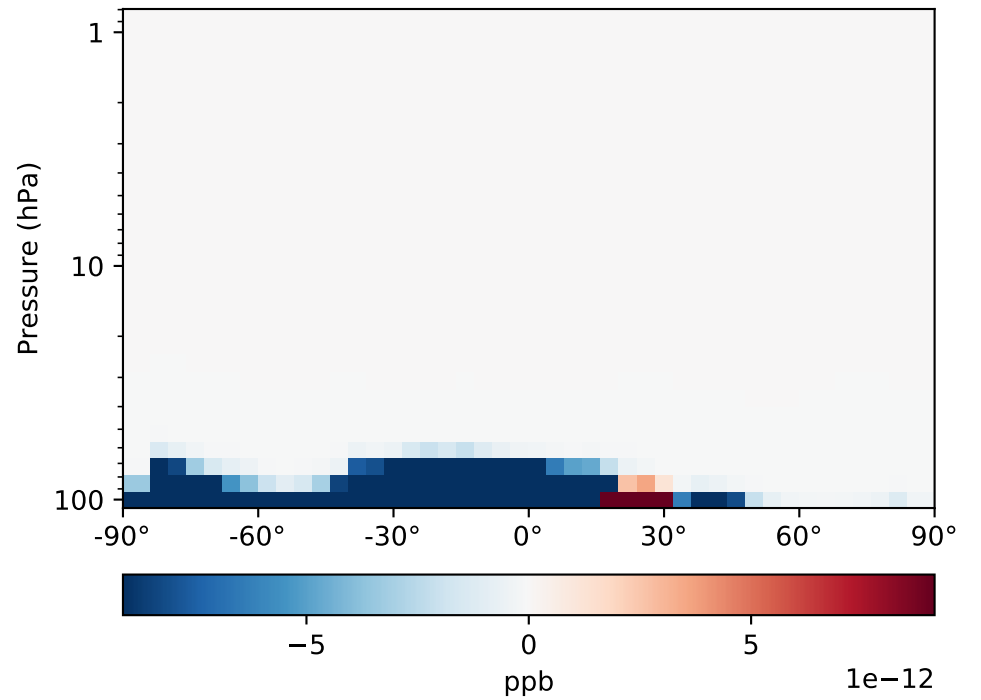
GC_12.8.0 (Dev)
4.0x5.0



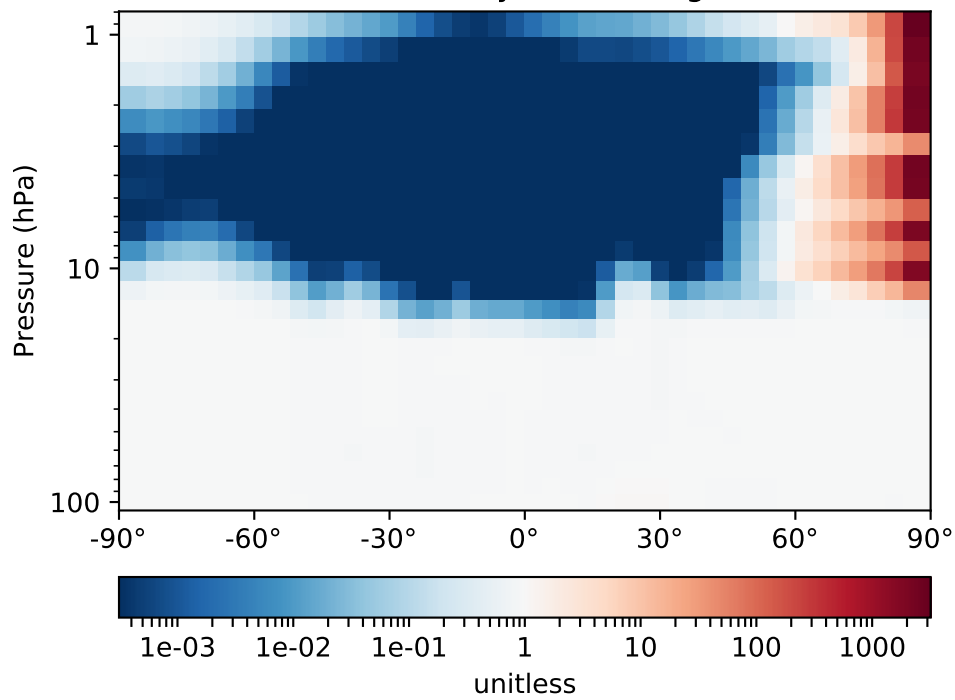
Difference
Dev - Ref, Dynamic Range



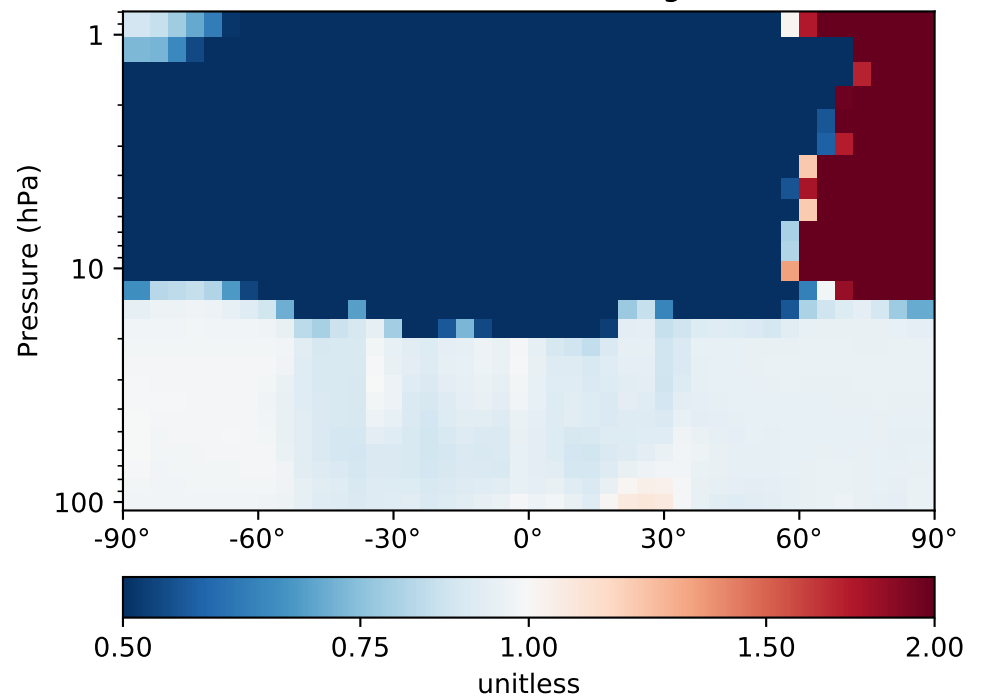
Difference
Dev - Ref, Restricted Range [5%,95%]



Ratio
Dev/Ref, Dynamic Range

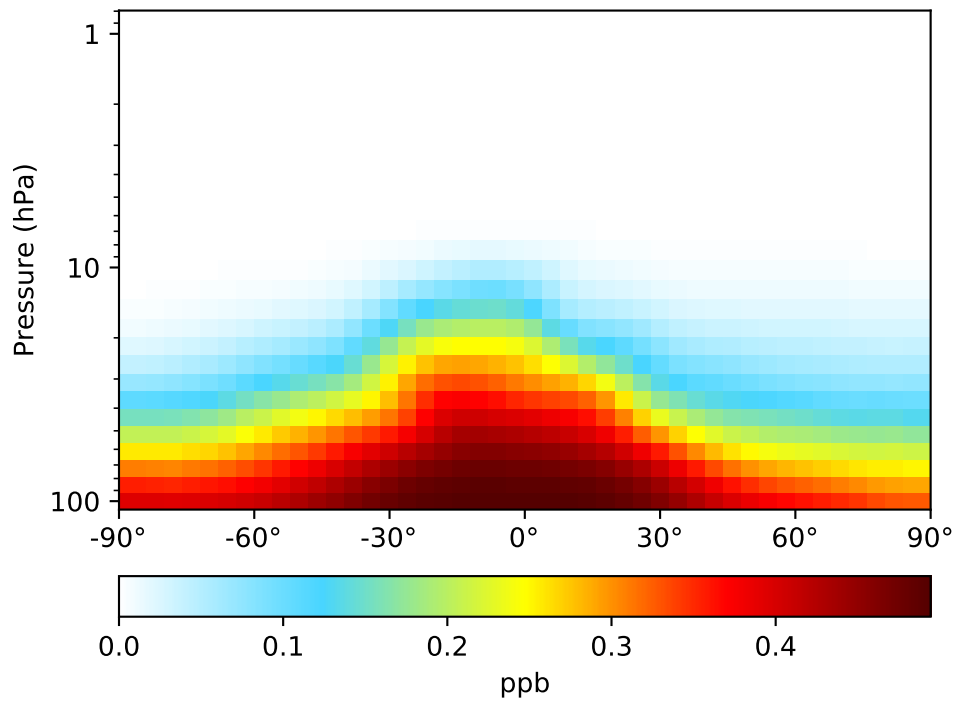


Ratio
Dev/Ref, Fixed Range

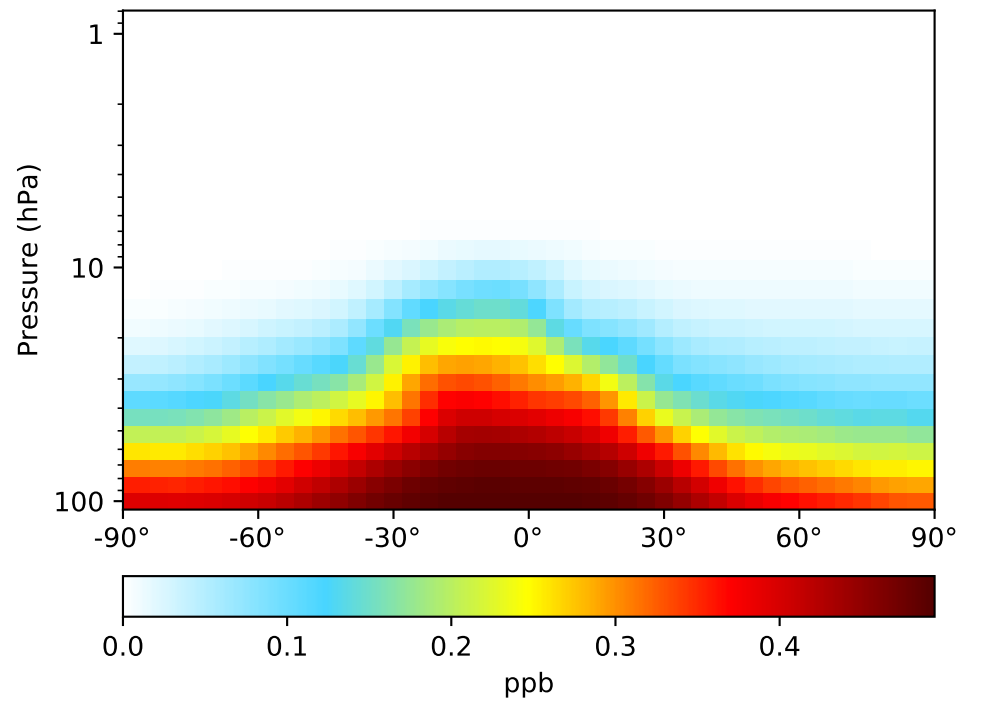


SpeciesConc_OCS, Zonal Mean (Apr2016)

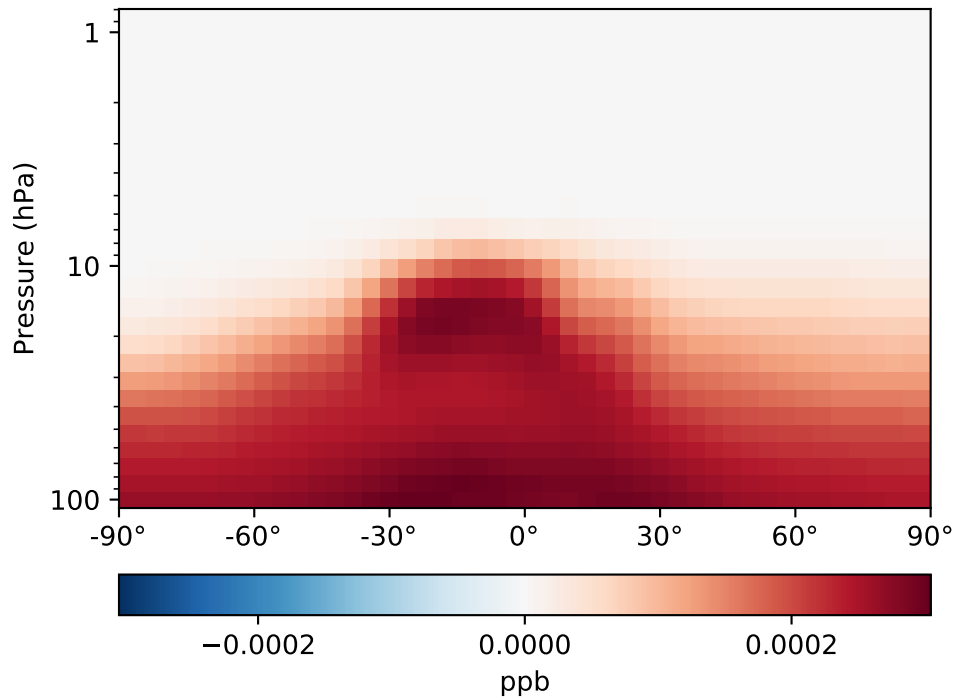
GC_12.6.0 (Ref)
4.0x5.0



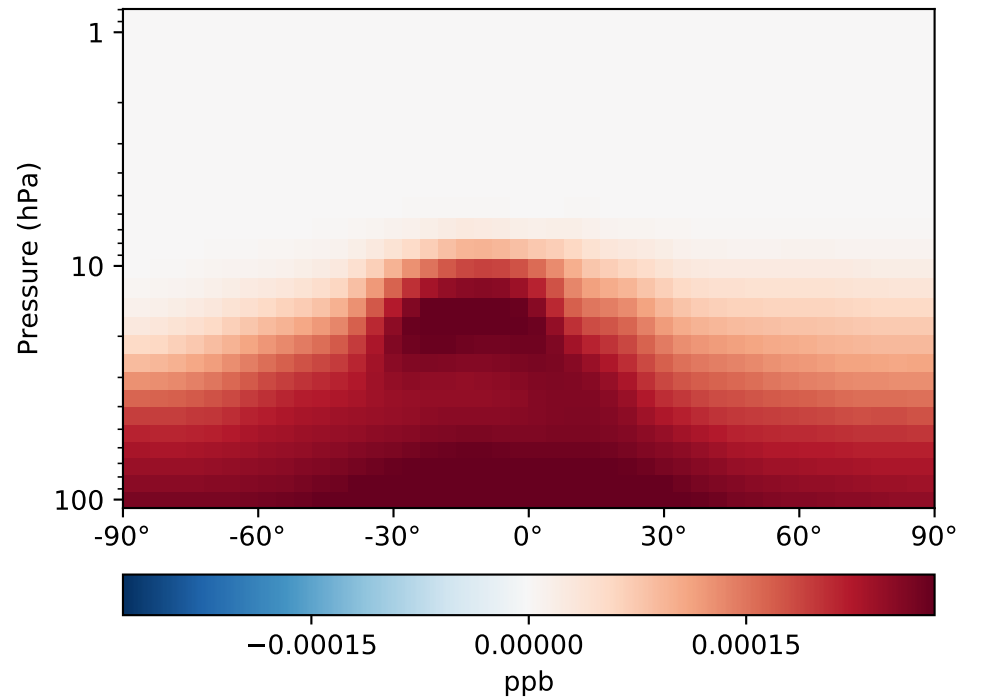
GC_12.8.0 (Dev)
4.0x5.0



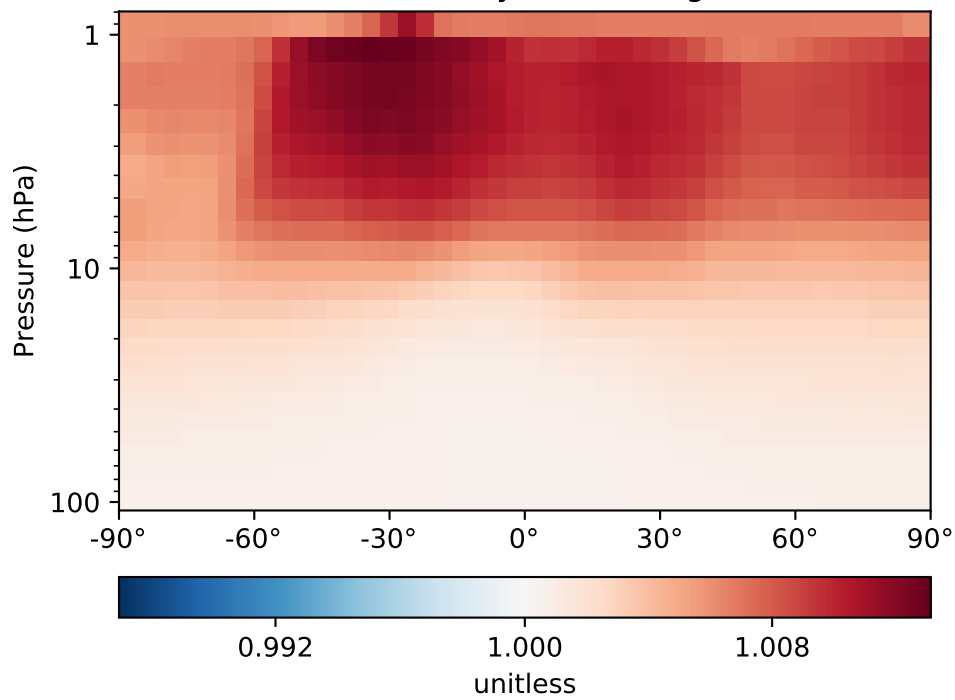
Difference
Dev - Ref, Dynamic Range



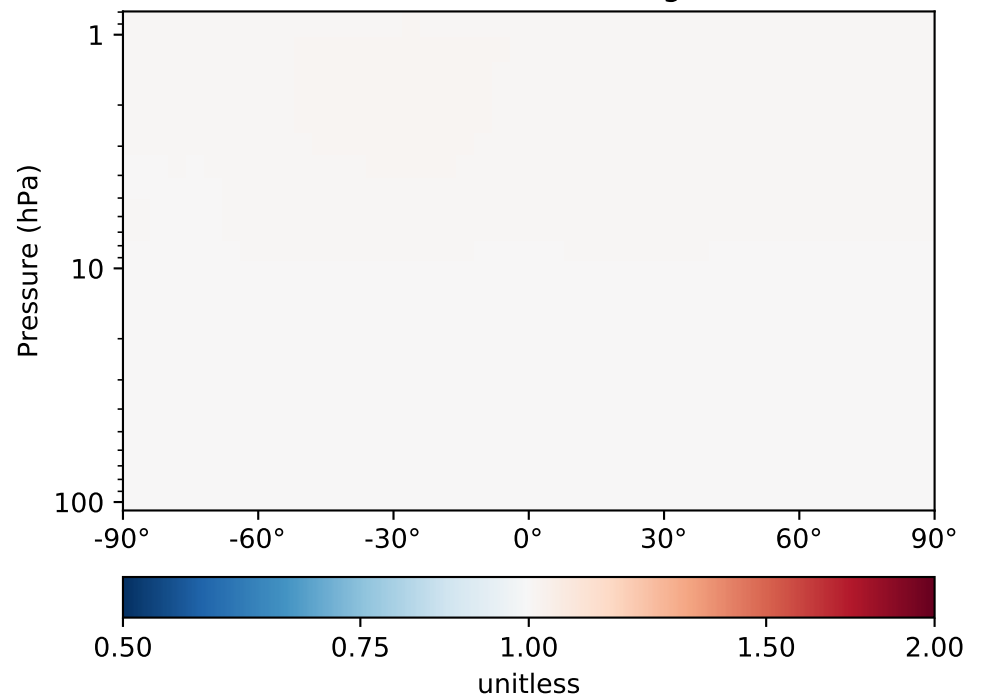
Difference
Dev - Ref, Restricted Range [5%,95%]



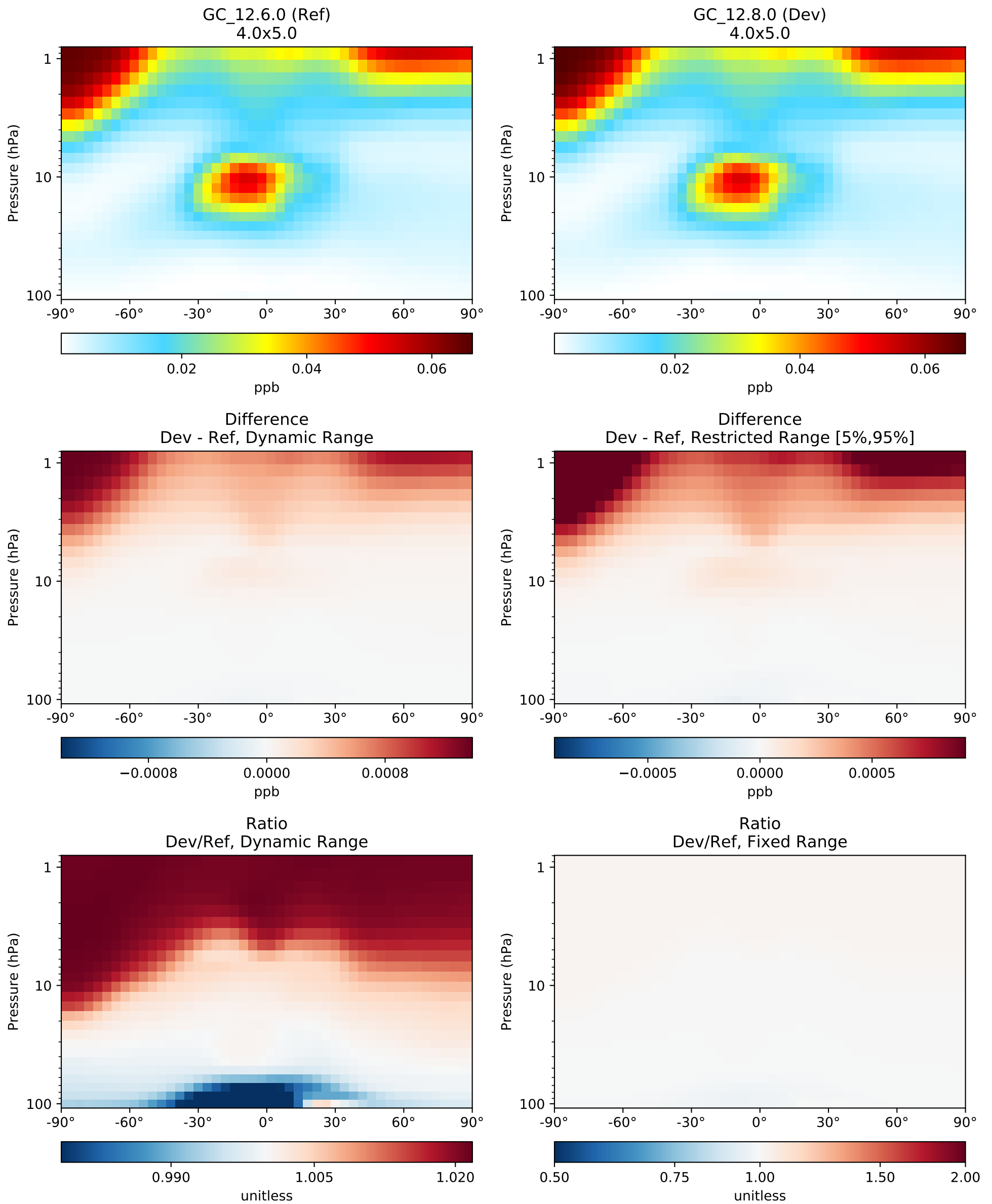
Ratio
Dev/Ref, Dynamic Range



Ratio
Dev/Ref, Fixed Range



SpeciesConc_SO2, Zonal Mean (Apr2016)



SpeciesConc_SO4, Zonal Mean (Apr2016)

