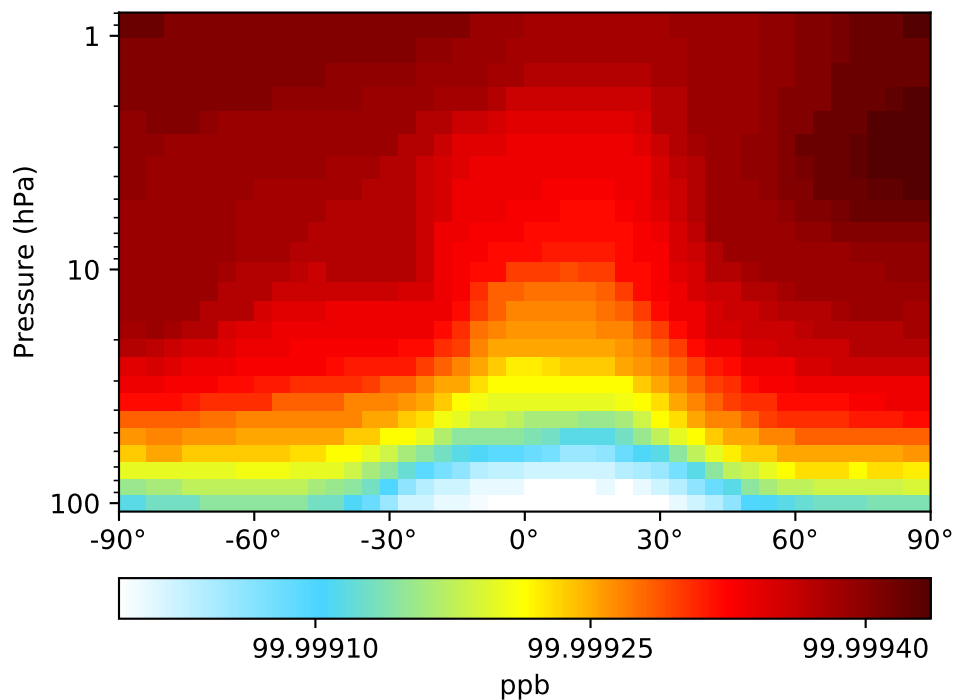
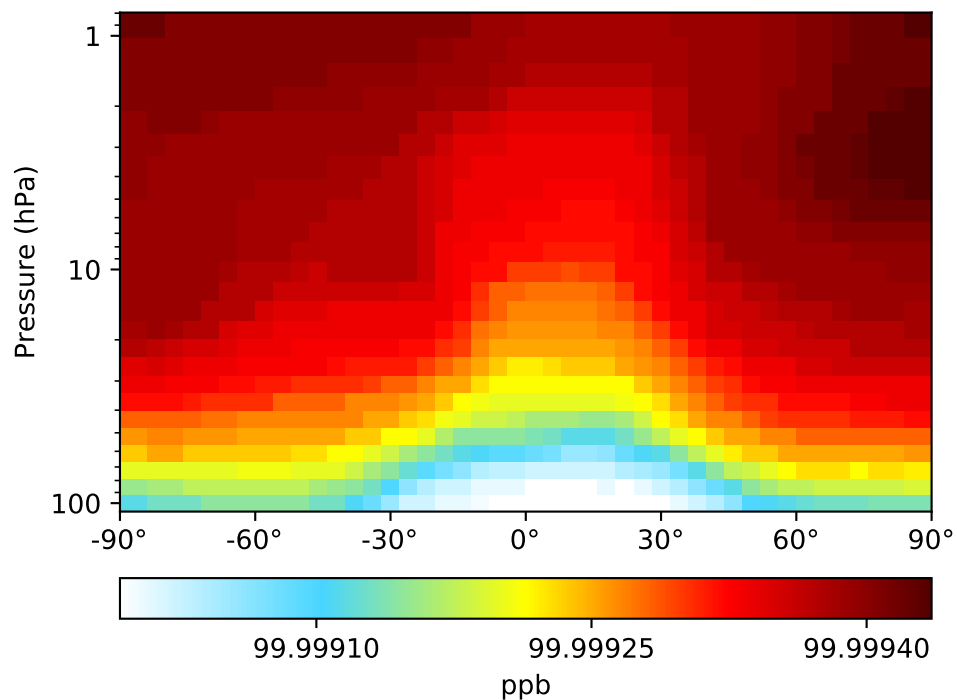


SpeciesConc_PassiveTracer, Zonal Mean (Oct2016)

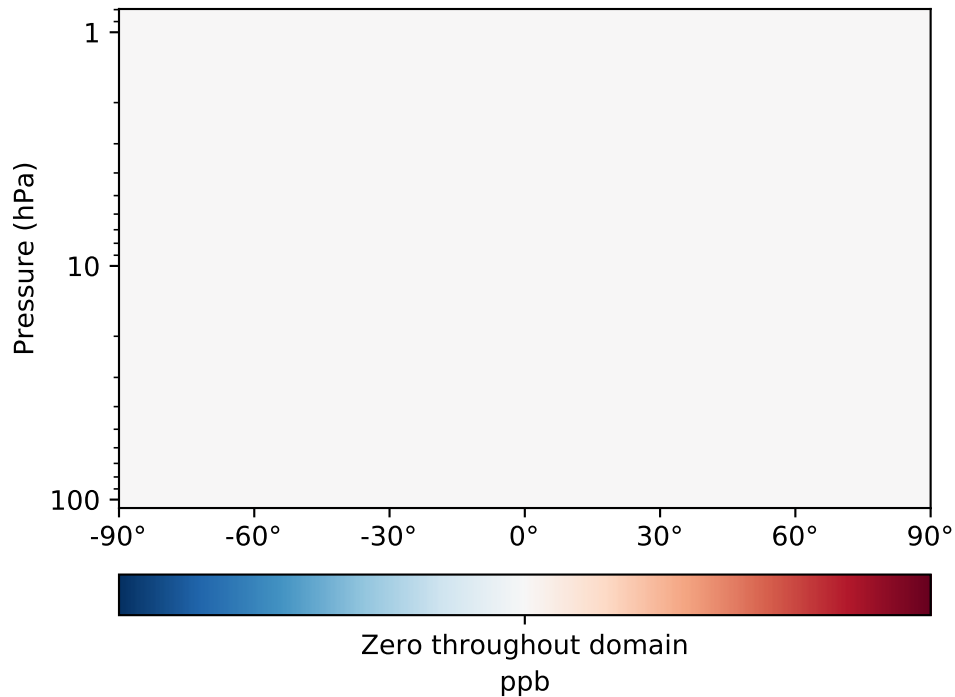
GC_12.7.0_TransportTracers (Ref)
4.0x5.0



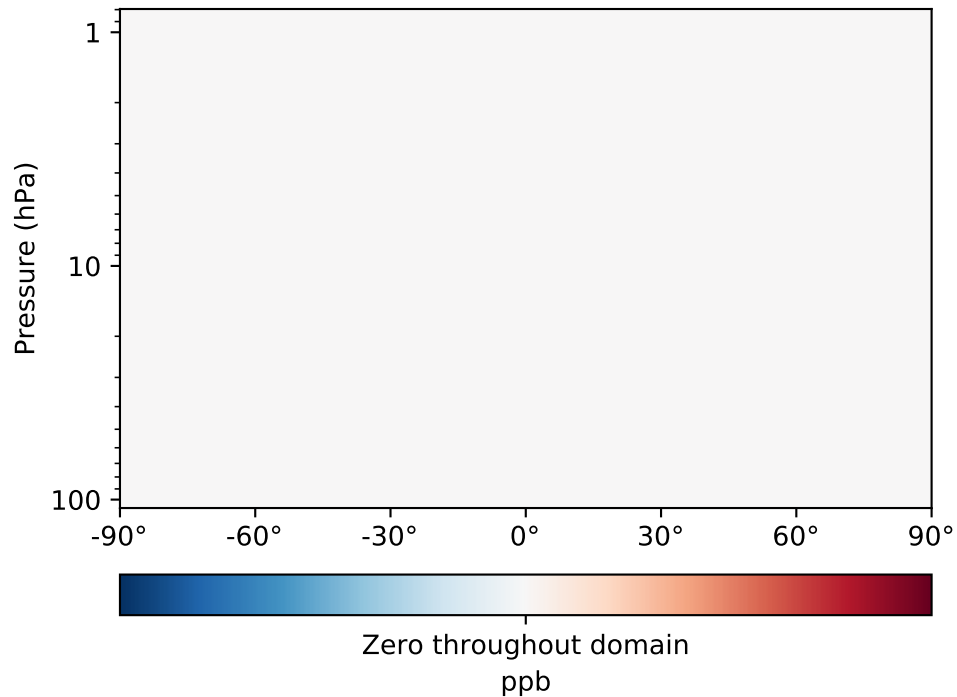
GC_12.8.0_TransportTracers (Dev)
4.0x5.0



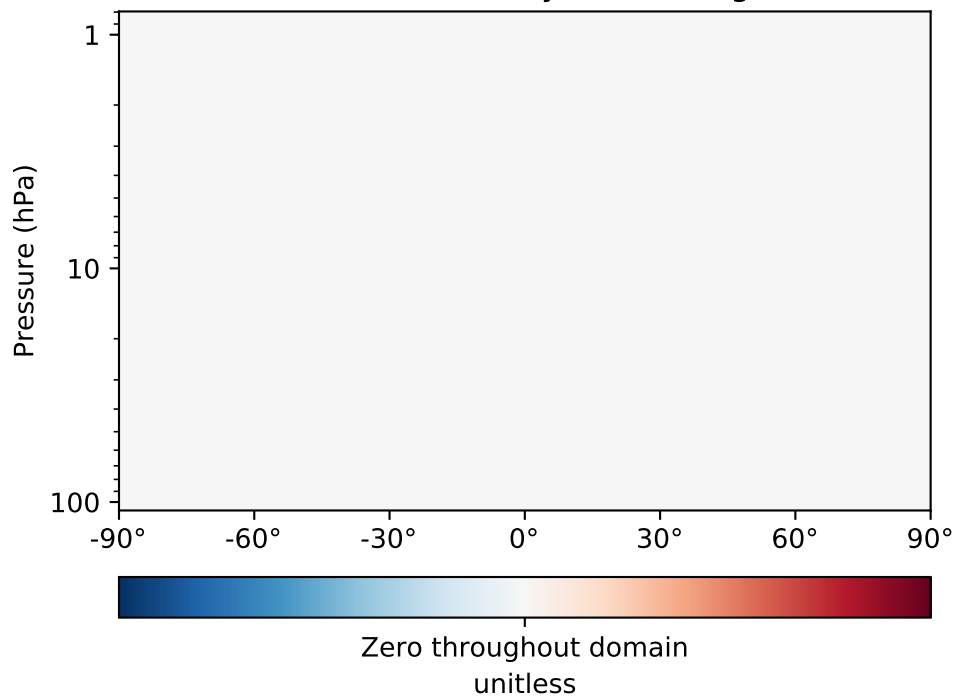
Difference
Dev - Ref, Dynamic Range



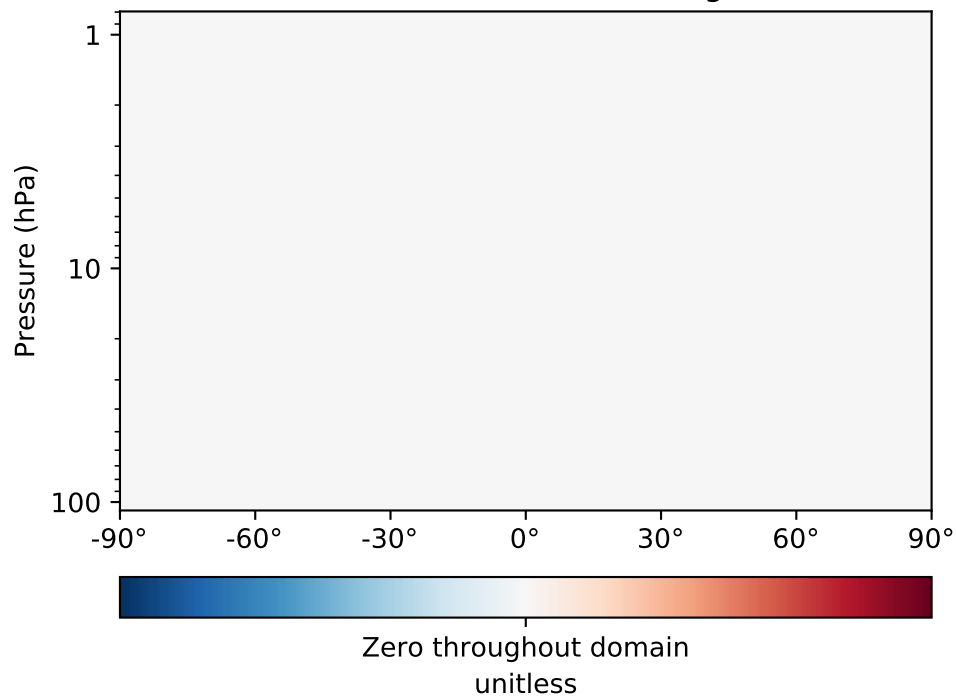
Difference
Dev - Ref, Restricted Range [5%,95%]



Fractional Difference
(Dev-Ref)/Ref, Dynamic Range

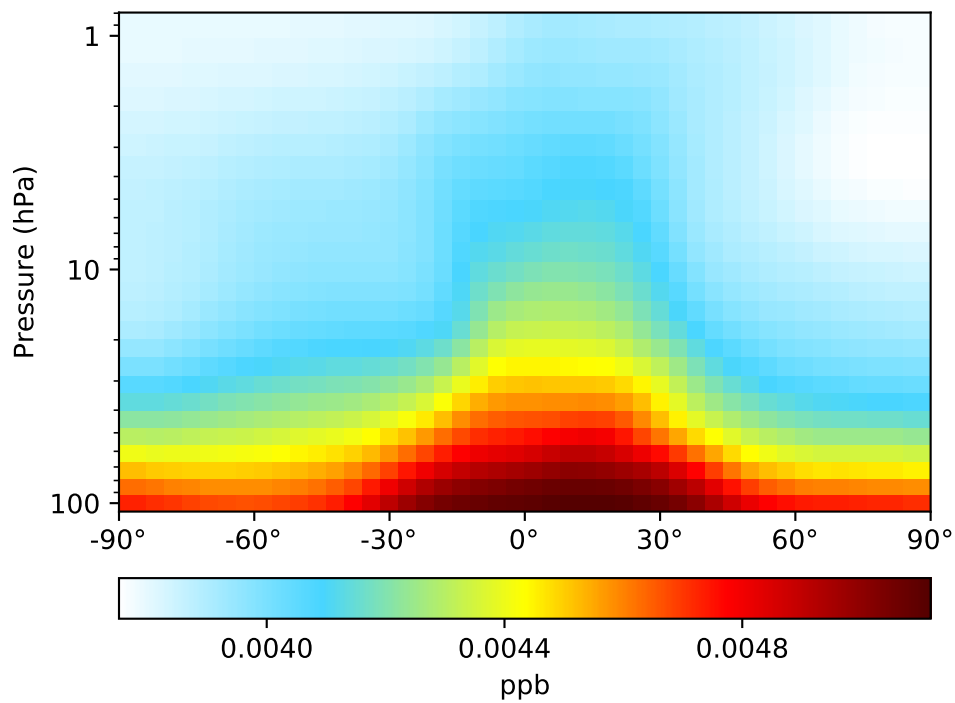


Fractional Difference
(Dev-Ref)/Ref, Fixed Range

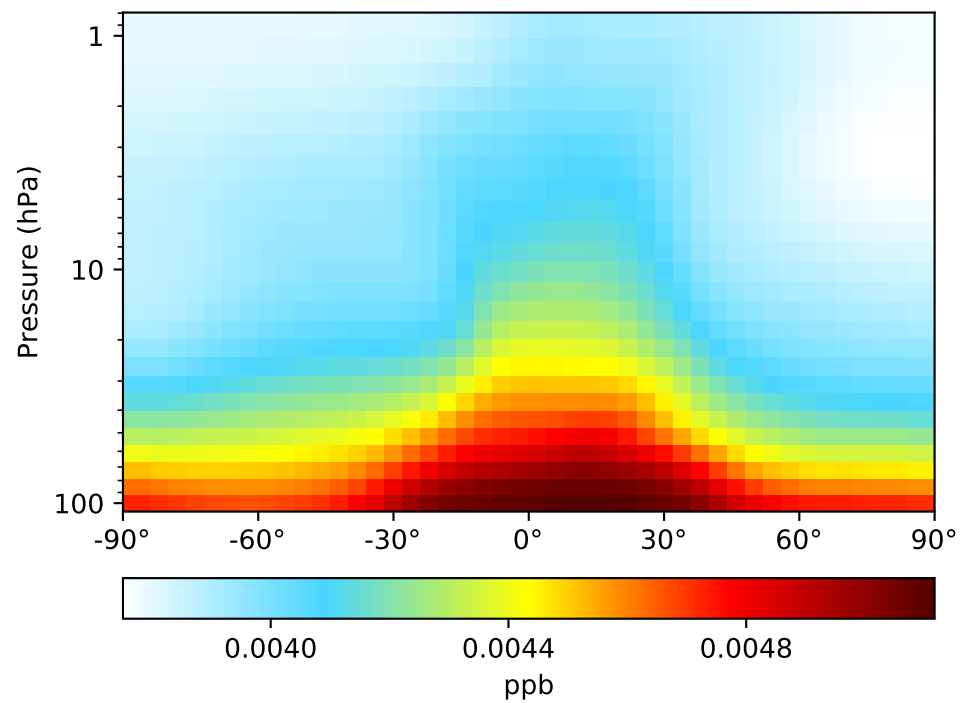


SpeciesConc_SF6Tracer, Zonal Mean (Oct2016)

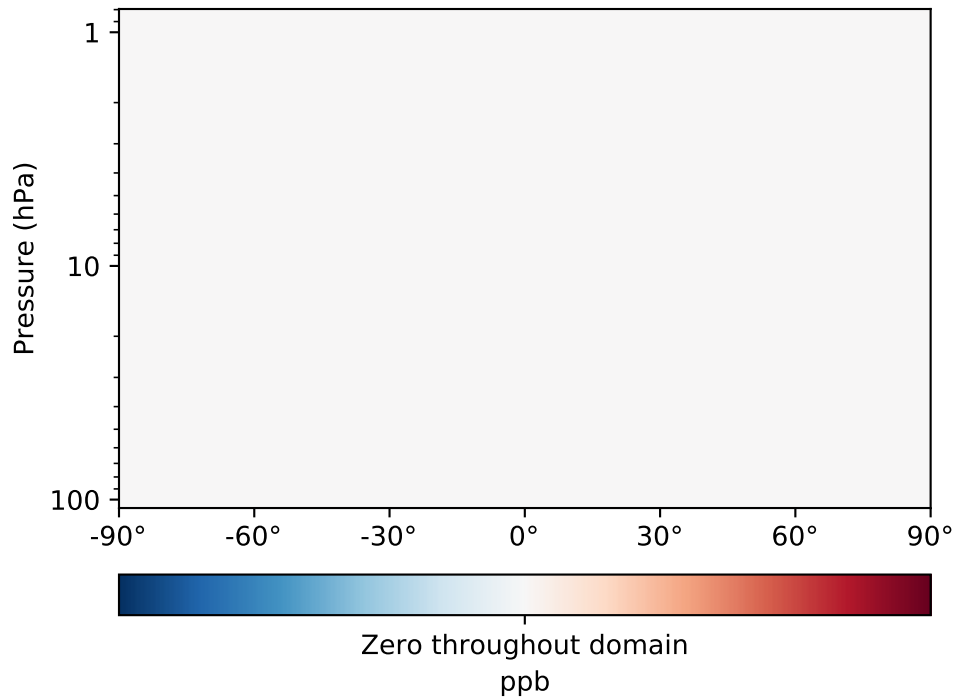
GC_12.7.0_TransportTracers (Ref)
4.0x5.0



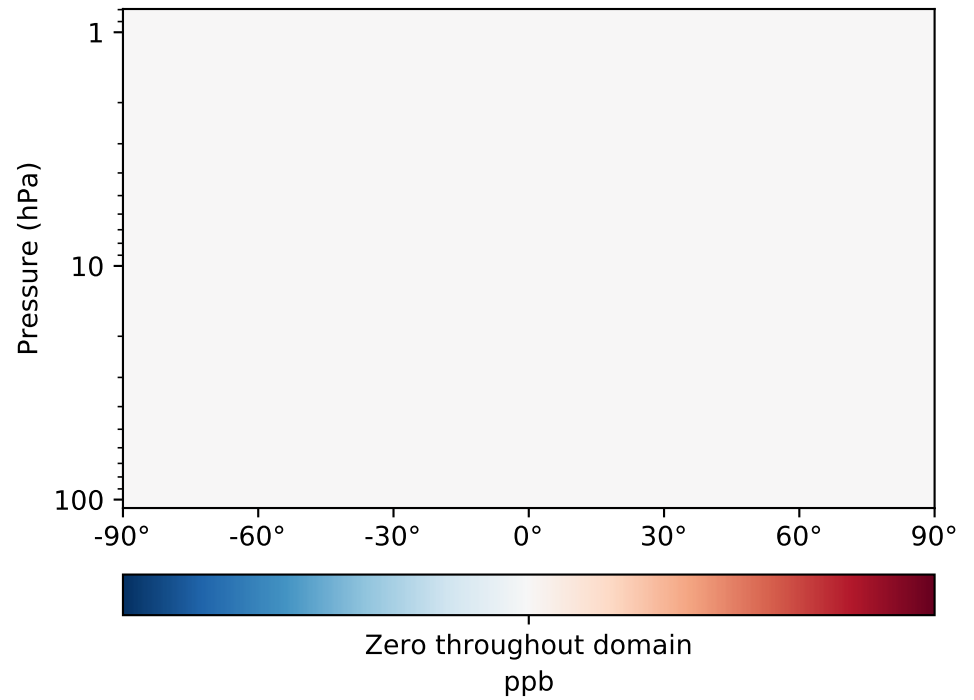
GC_12.8.0_TransportTracers (Dev)
4.0x5.0



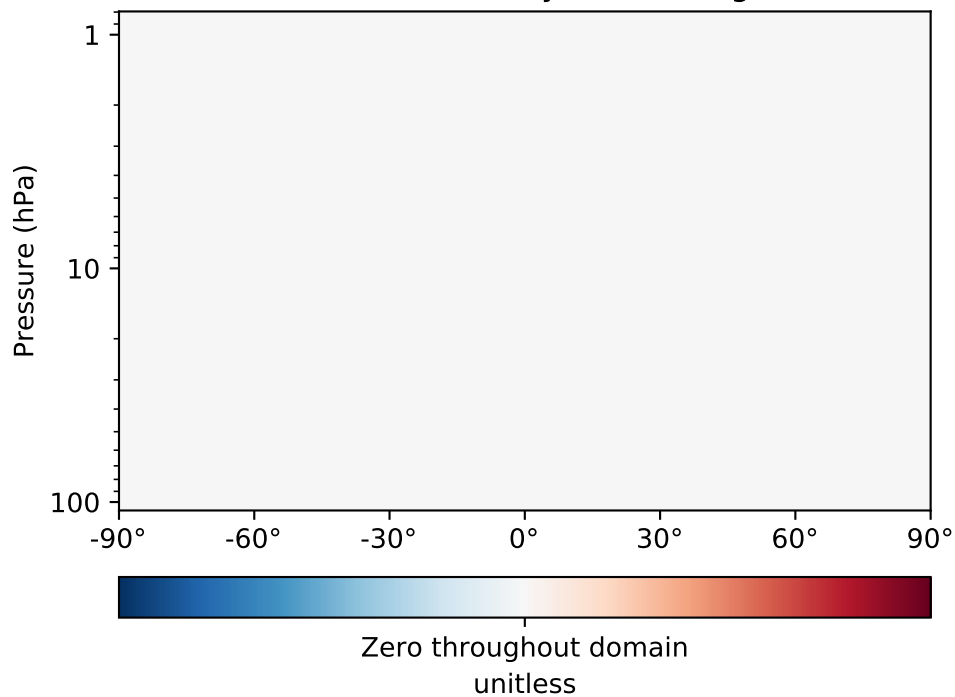
Difference
Dev - Ref, Dynamic Range



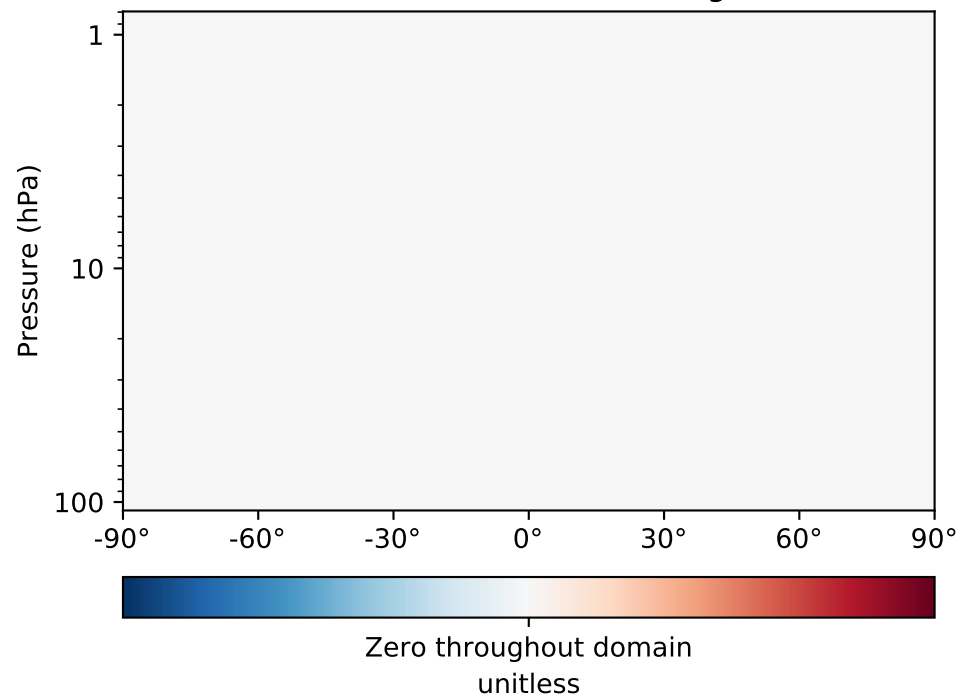
Difference
Dev - Ref, Restricted Range [5%,95%]



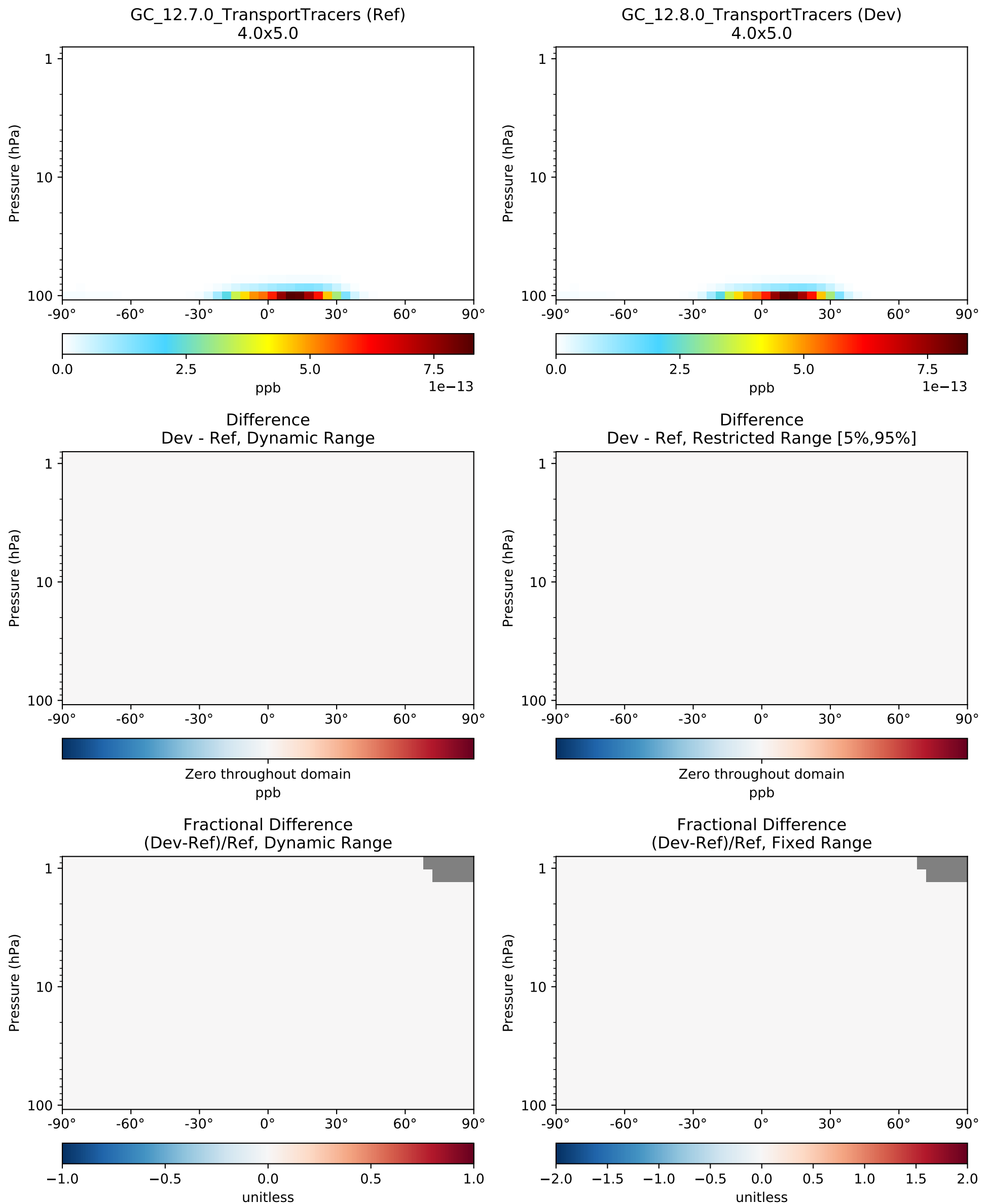
Fractional Difference
(Dev-Ref)/Ref, Dynamic Range



Fractional Difference
(Dev-Ref)/Ref, Fixed Range

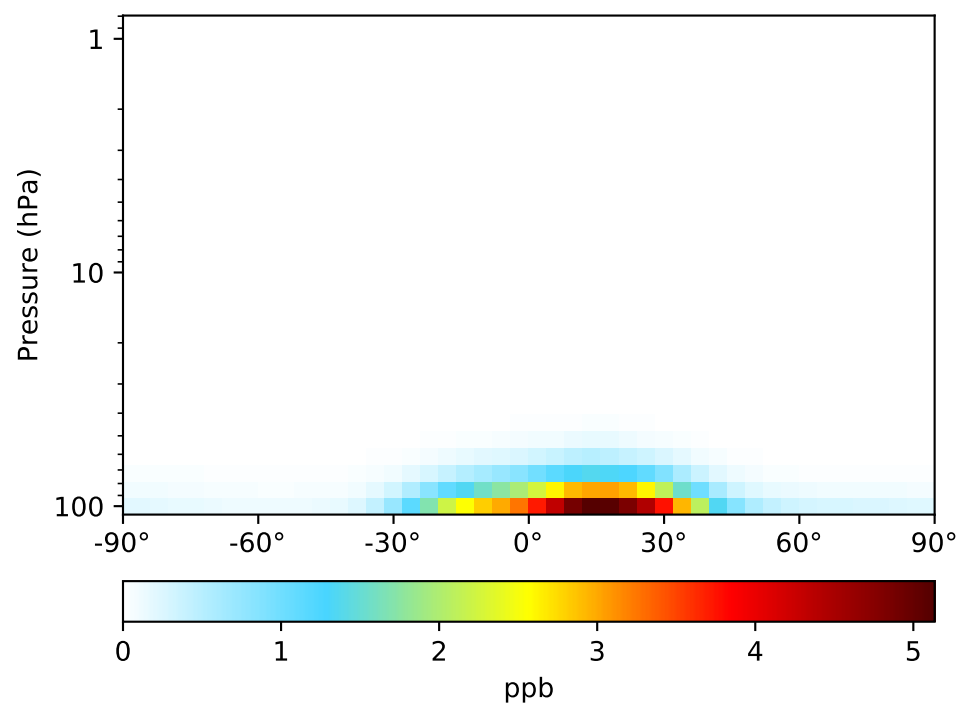


SpeciesConc_CH3ITracer, Zonal Mean (Oct2016)

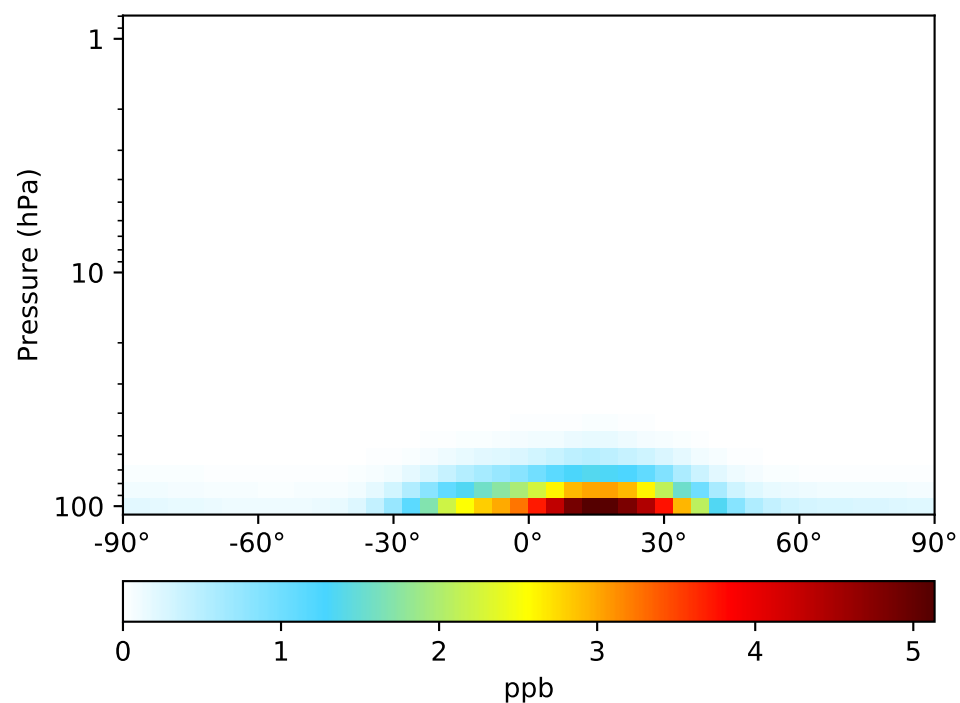


SpeciesConc_COAnthroEmis25dayTracer, Zonal Mean (Oct2016)

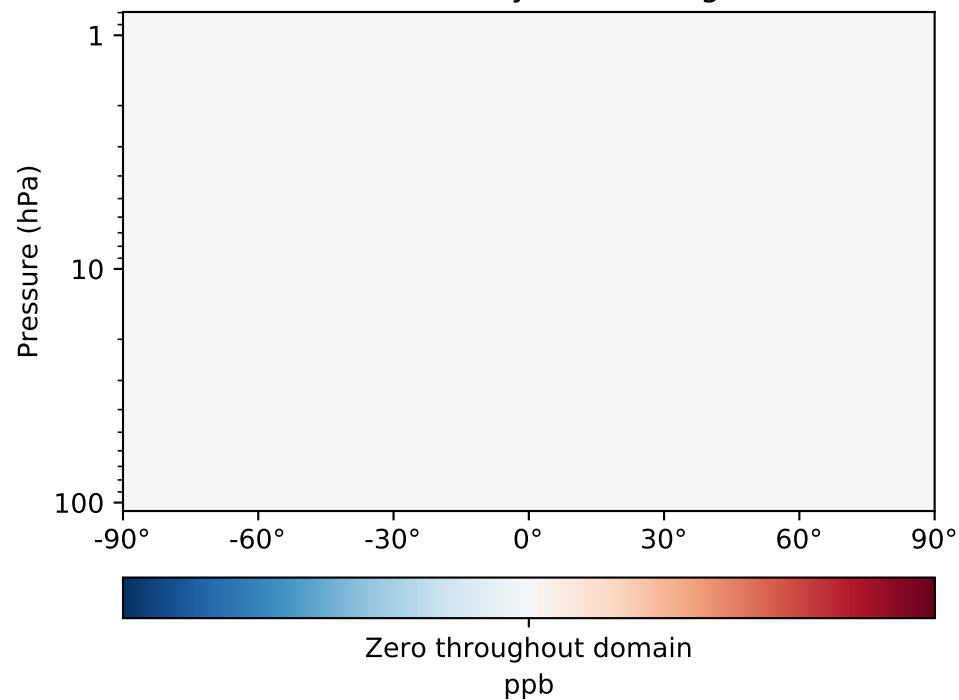
GC_12.7.0_TransportTracers (Ref)
4.0x5.0



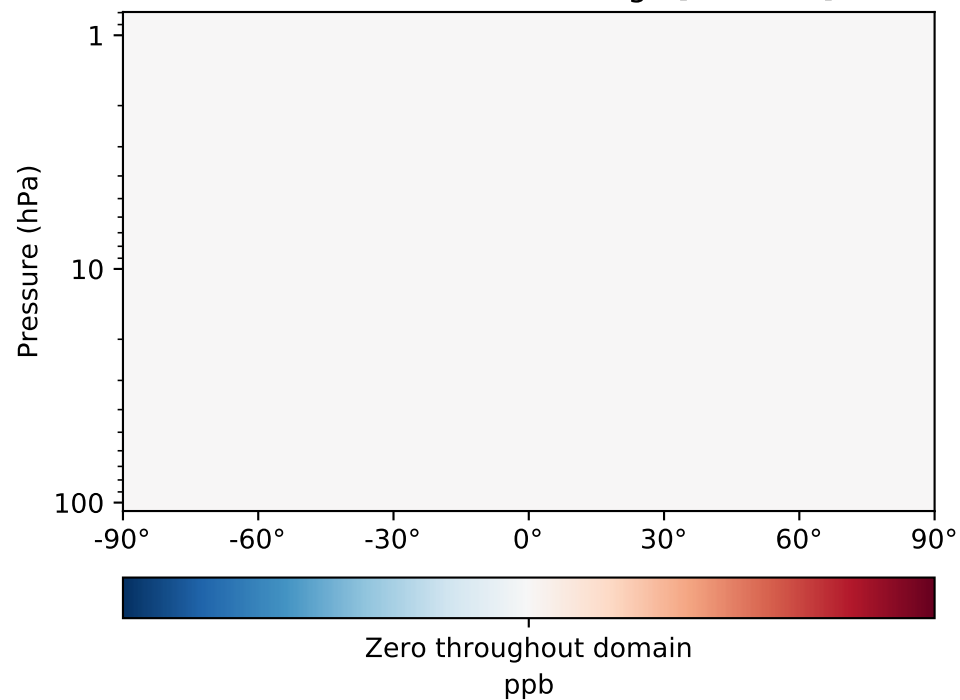
GC_12.8.0_TransportTracers (Dev)
4.0x5.0



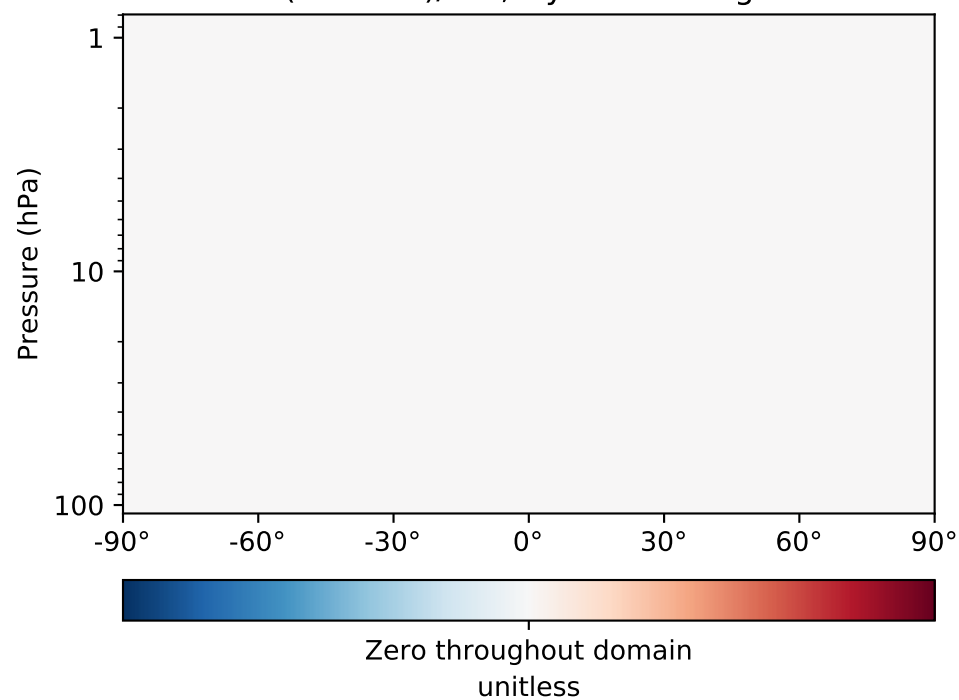
Difference
Dev - Ref, Dynamic Range



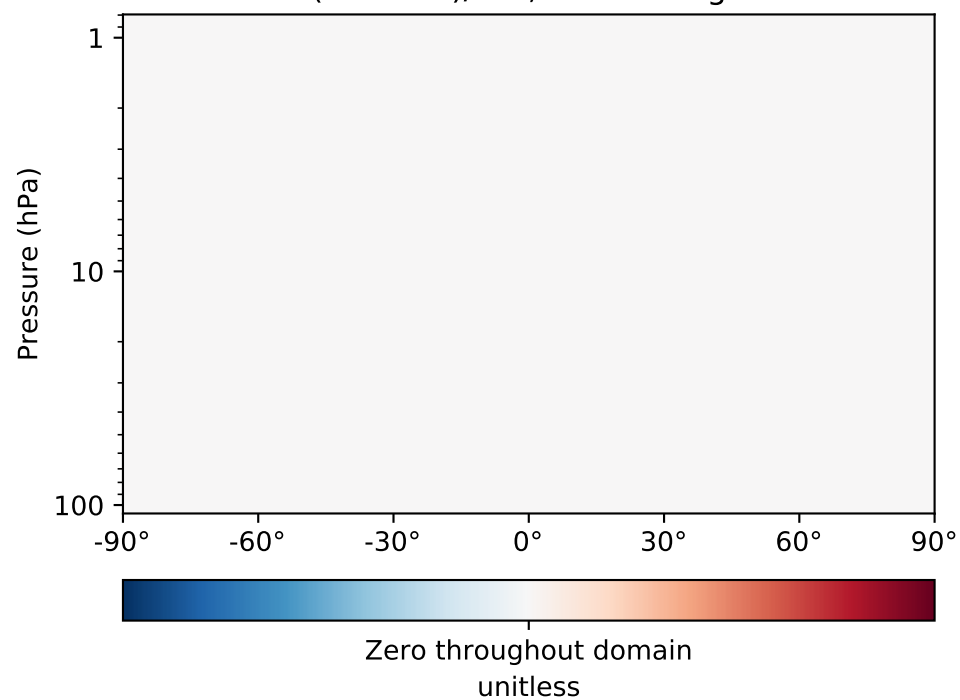
Difference
Dev - Ref, Restricted Range [5%,95%]



Fractional Difference
(Dev-Ref)/Ref, Dynamic Range

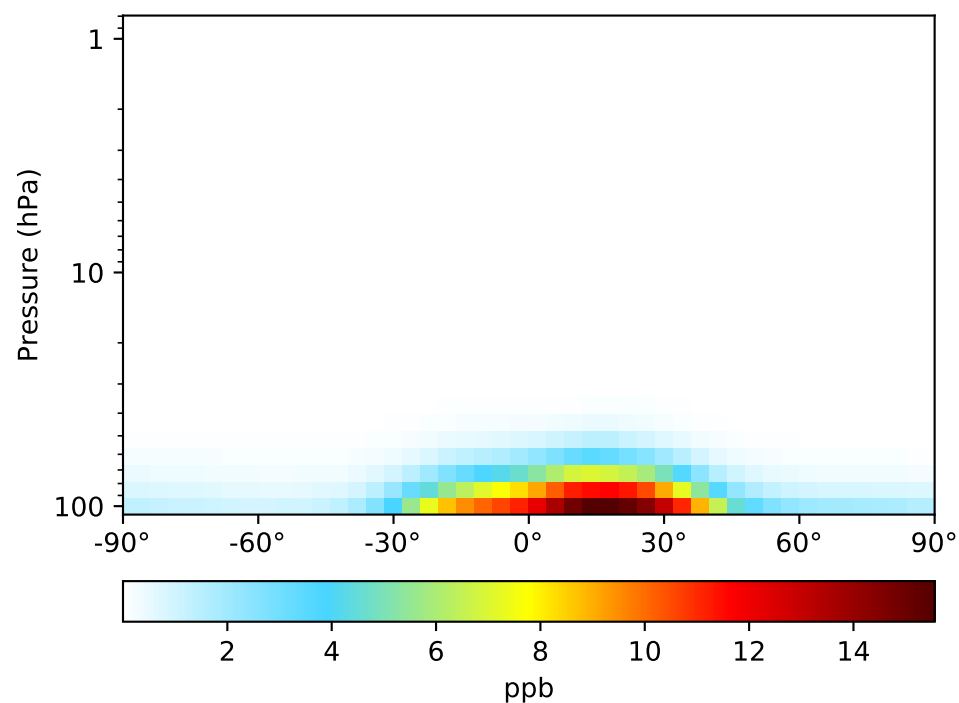


Fractional Difference
(Dev-Ref)/Ref, Fixed Range

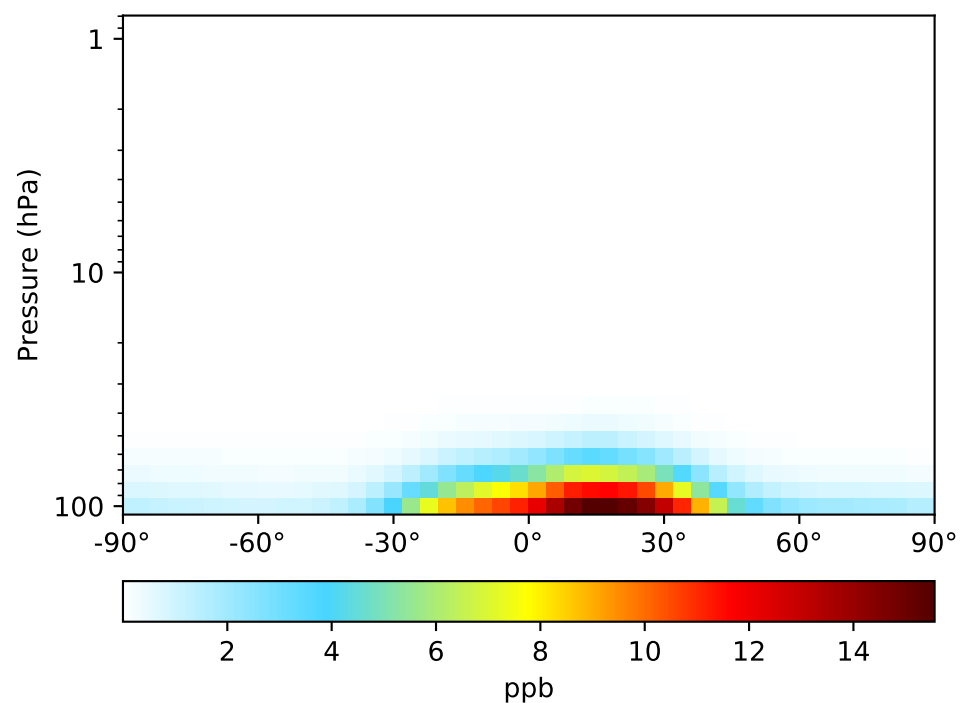


SpeciesConc_COAnthroEmis50dayTracer, Zonal Mean (Oct2016)

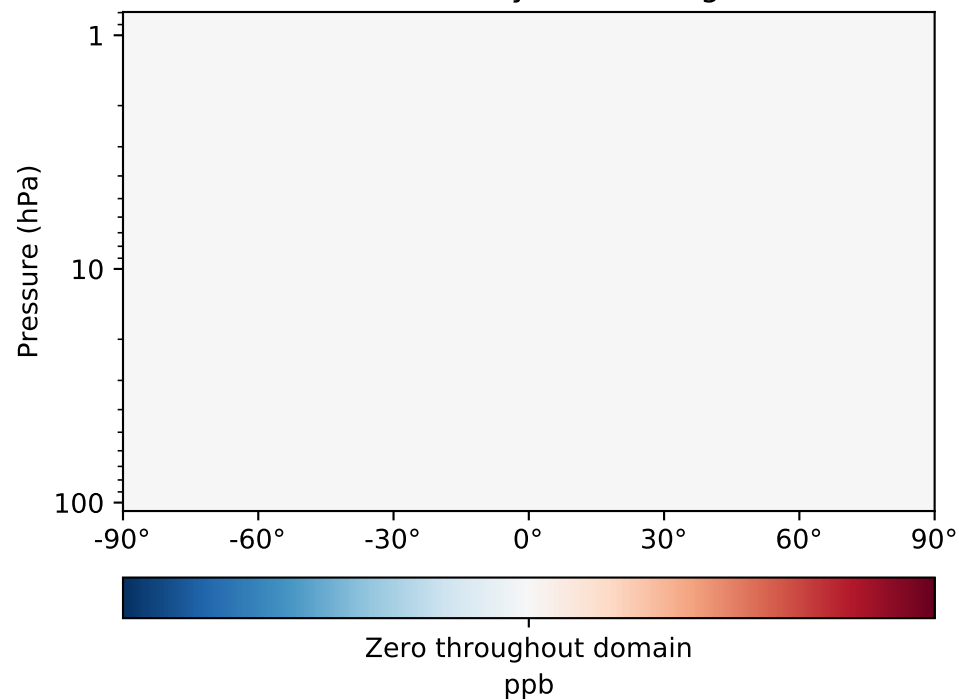
GC_12.7.0_TransportTracers (Ref)
4.0x5.0



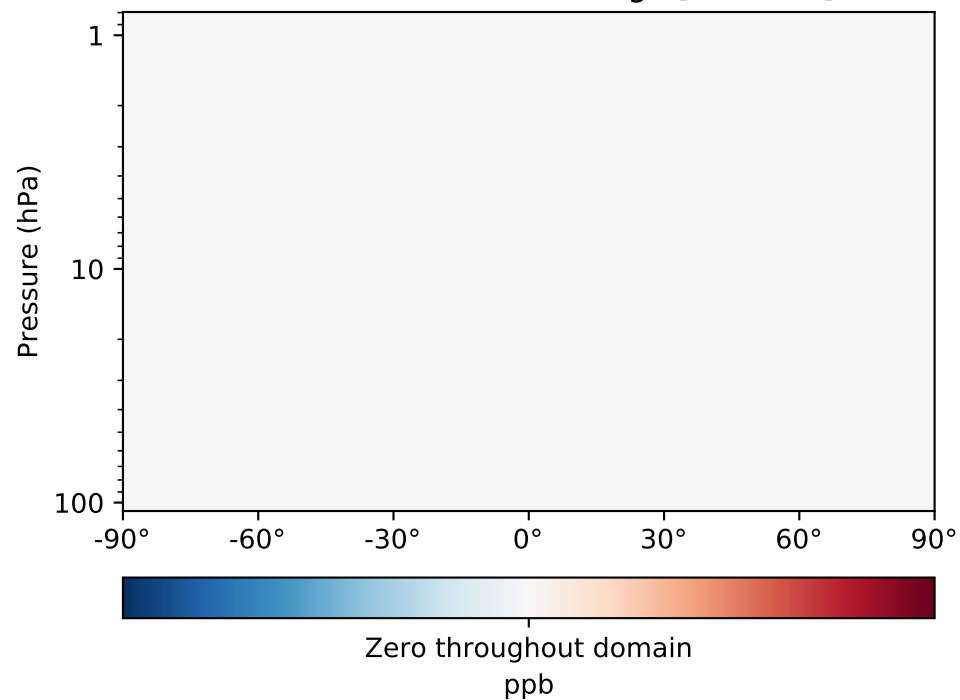
GC_12.8.0_TransportTracers (Dev)
4.0x5.0



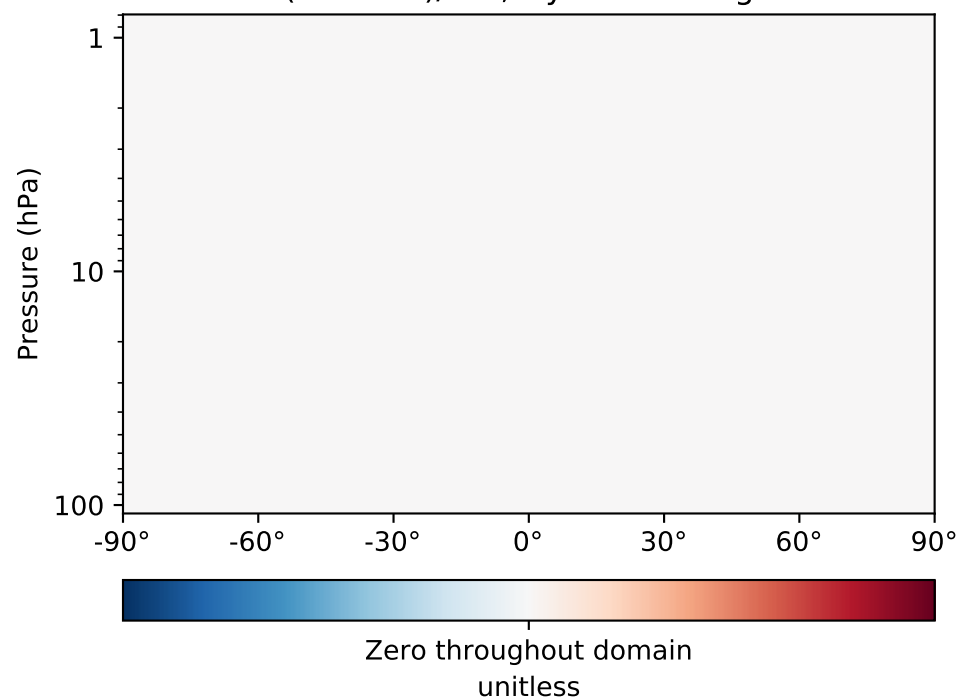
Difference
Dev - Ref, Dynamic Range



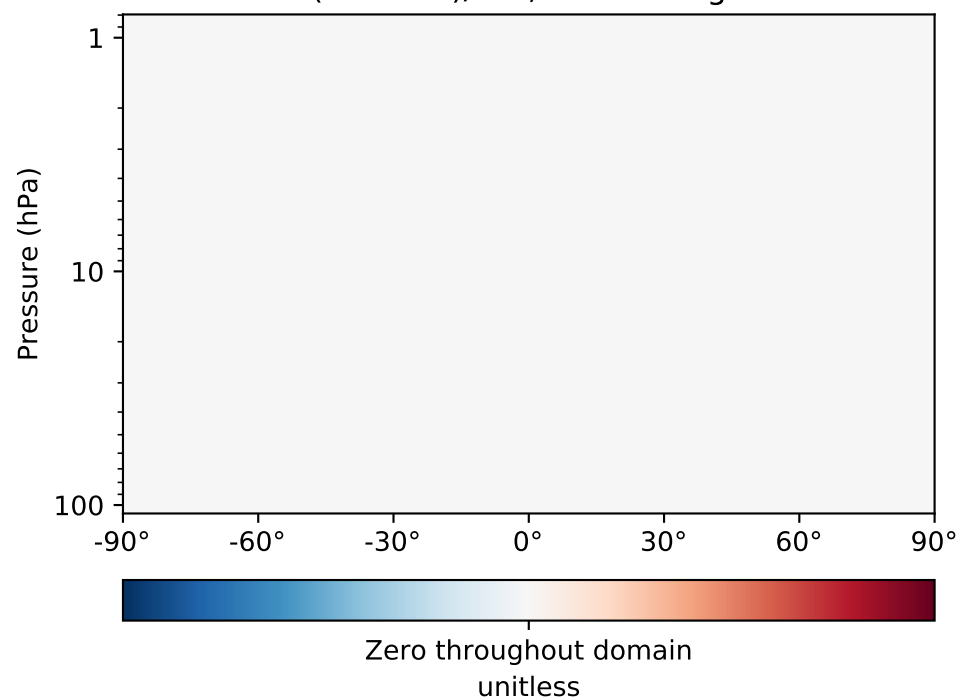
Difference
Dev - Ref, Restricted Range [5%,95%]



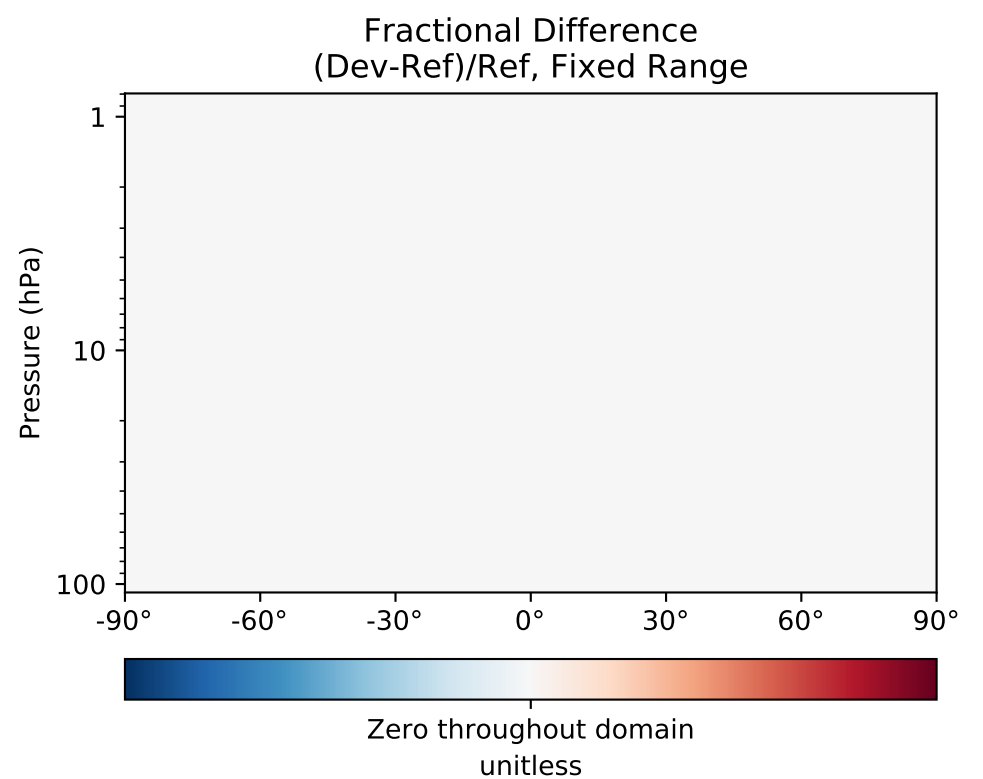
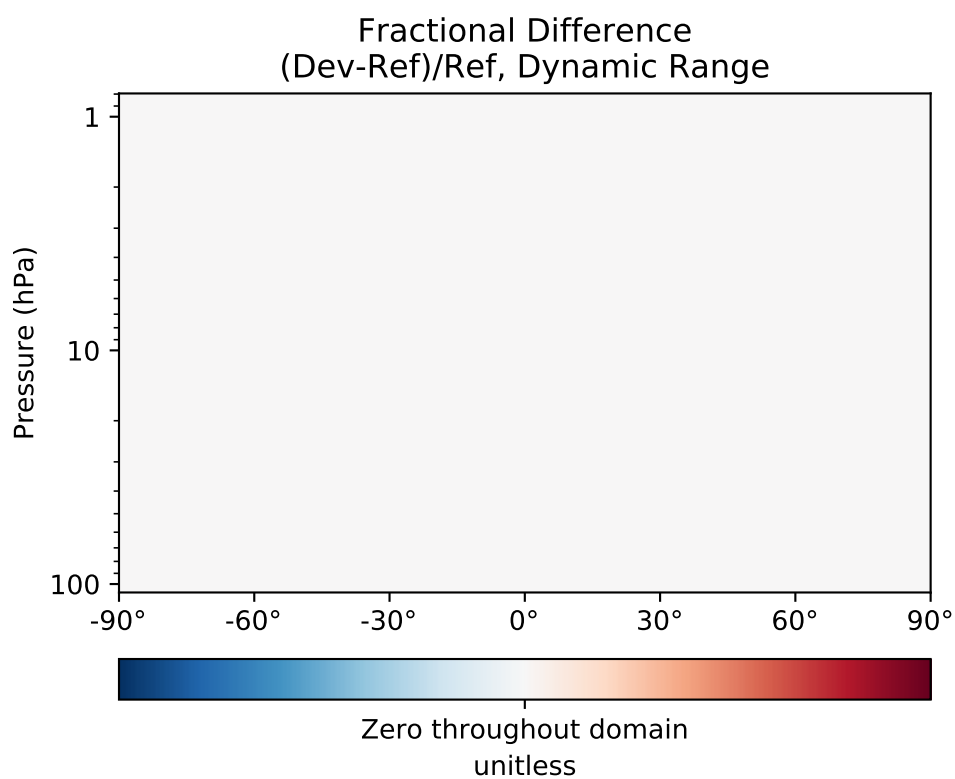
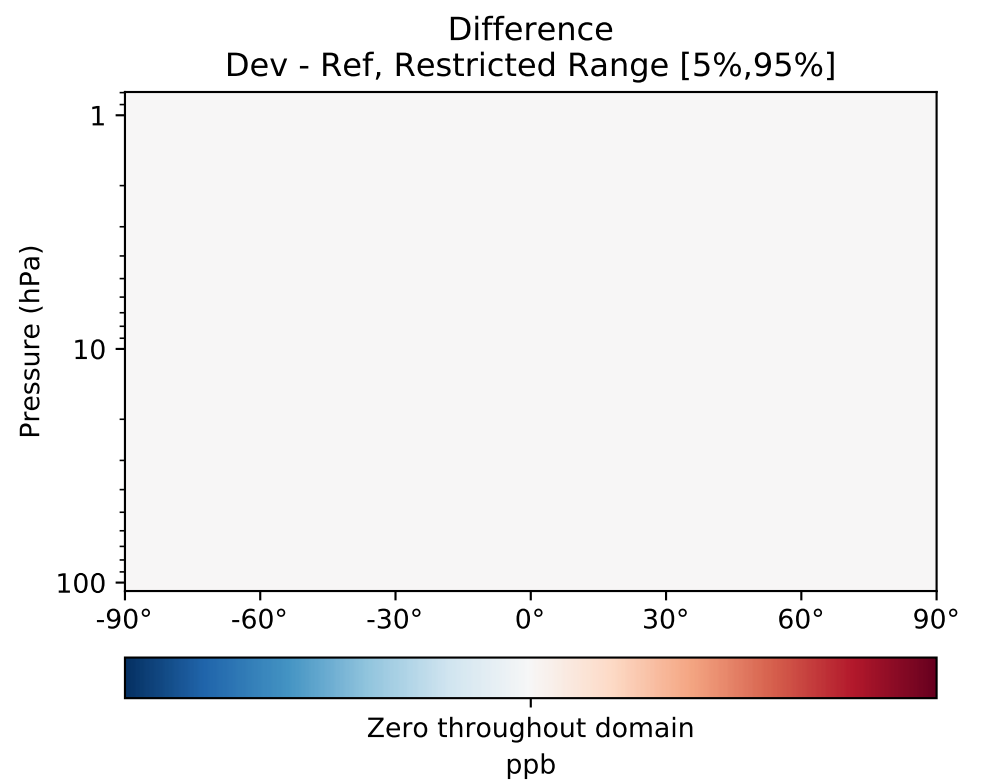
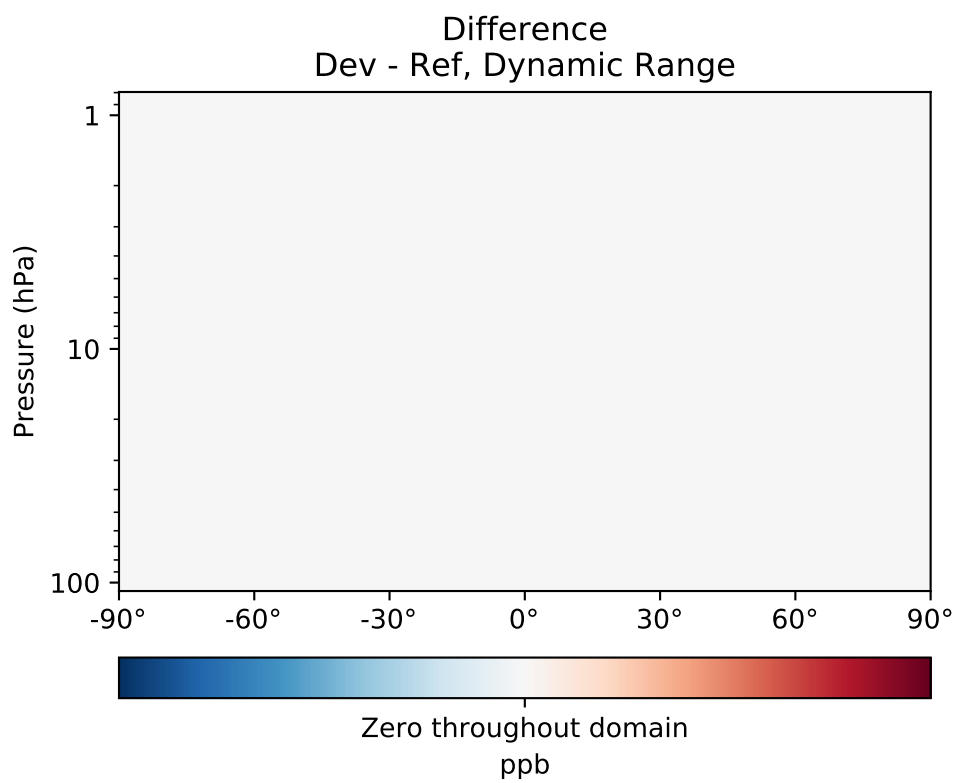
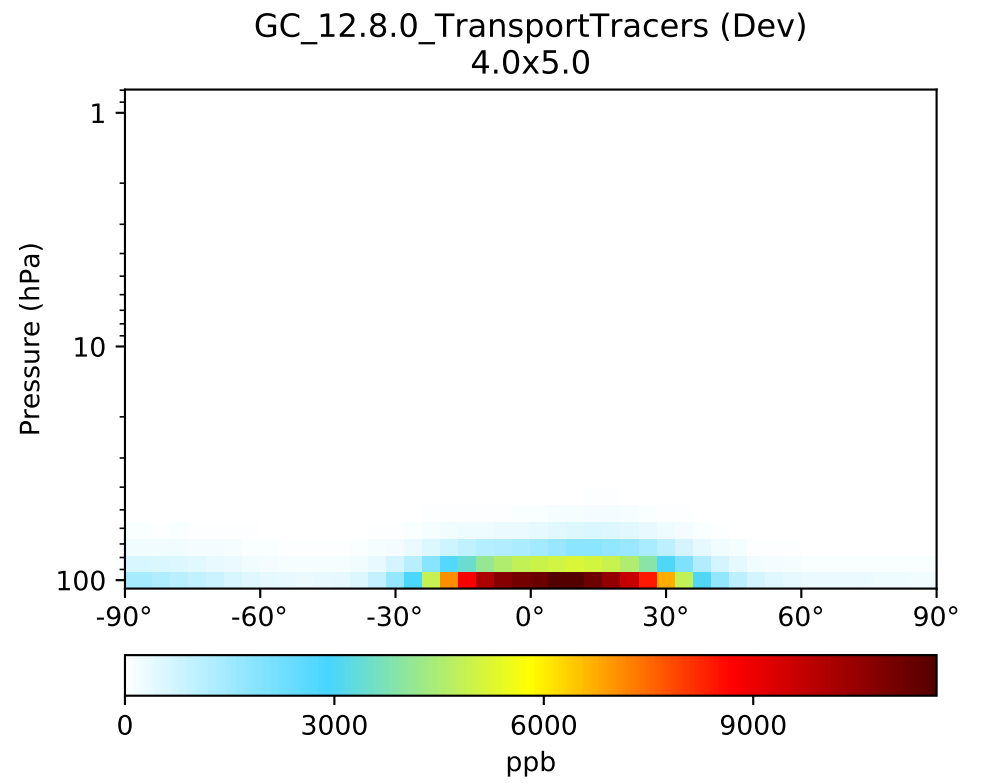
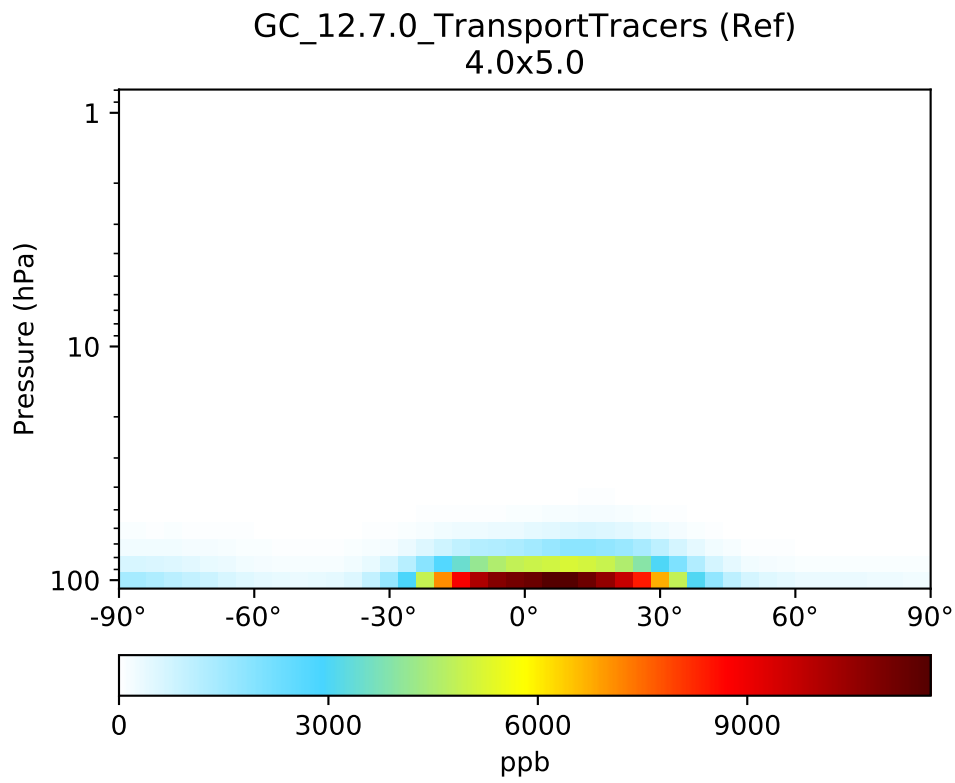
Fractional Difference
(Dev-Ref)/Ref, Dynamic Range



Fractional Difference
(Dev-Ref)/Ref, Fixed Range

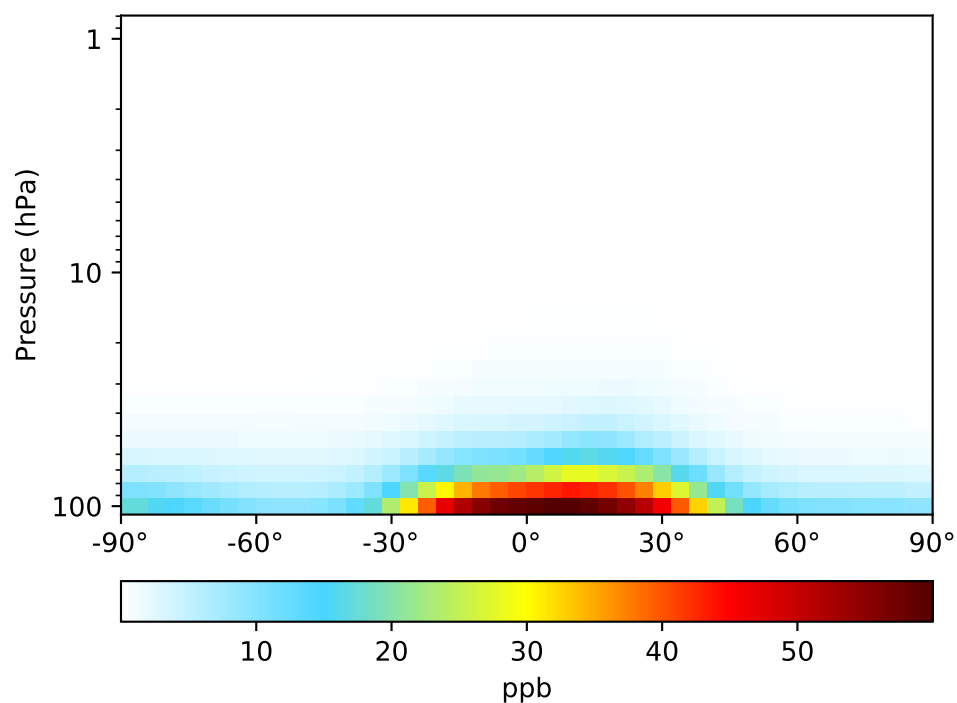


SpeciesConc_COUniformEmis25dayTracer, Zonal Mean (Oct2016)

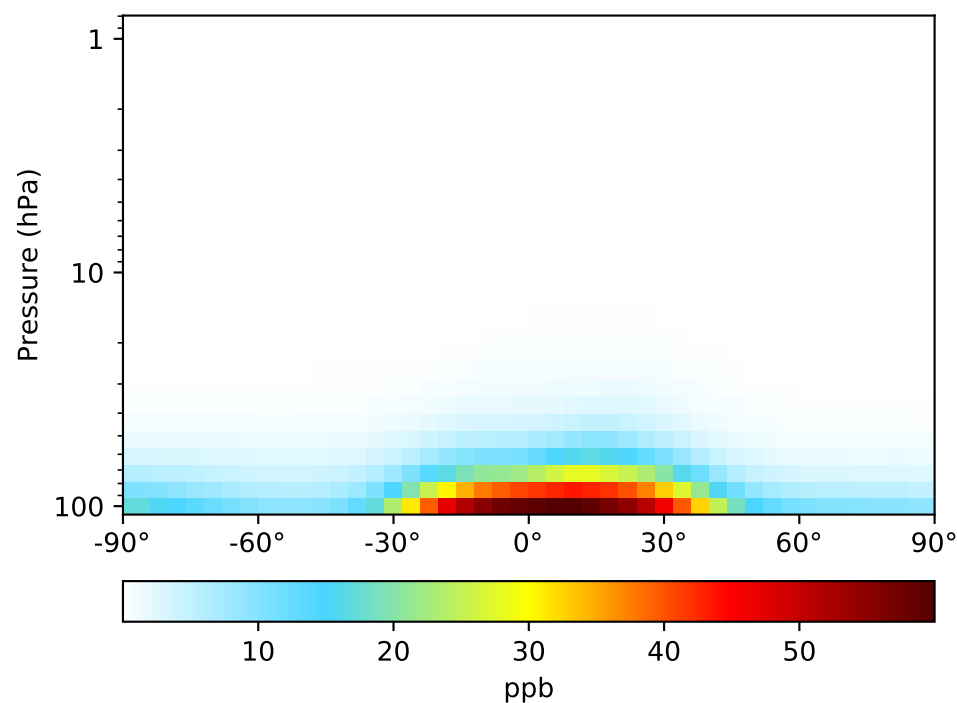


SpeciesConc_GlobEmis90dayTracer, Zonal Mean (Oct2016)

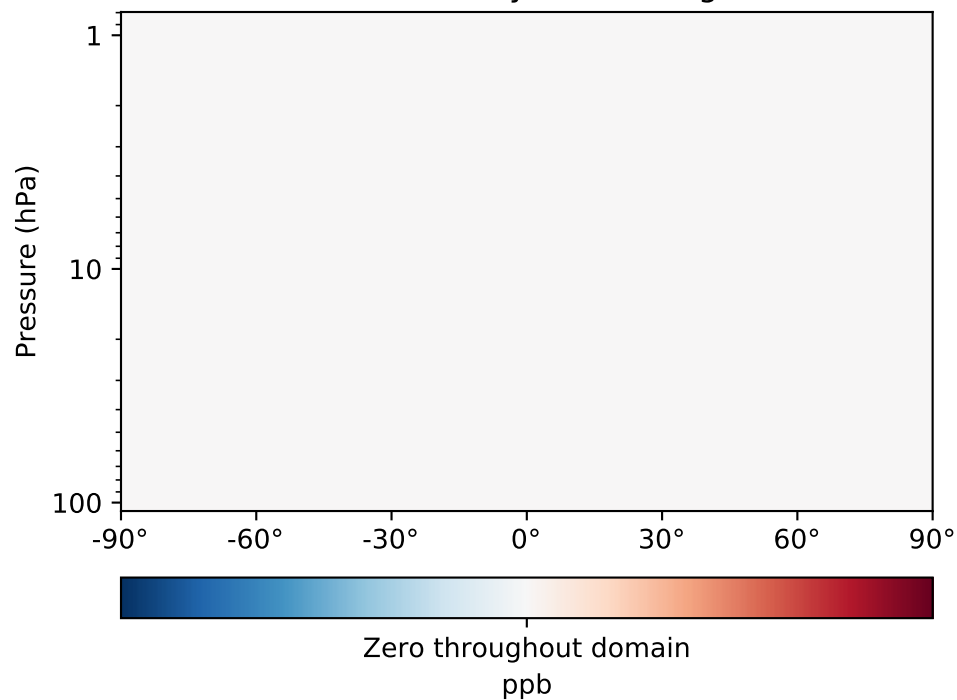
GC_12.7.0_TransportTracers (Ref)
4.0x5.0



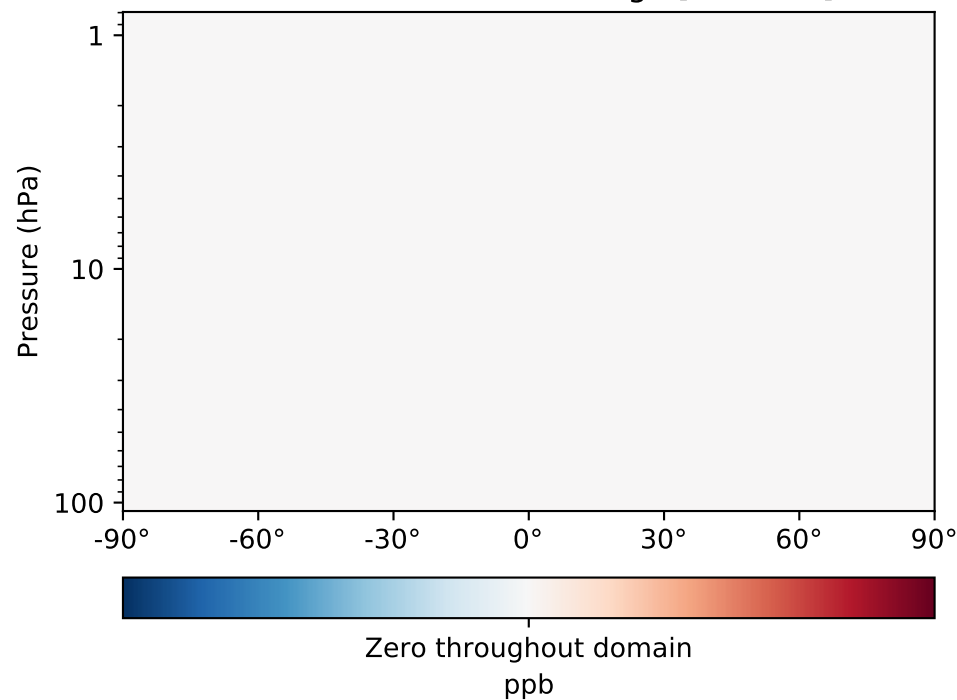
GC_12.8.0_TransportTracers (Dev)
4.0x5.0



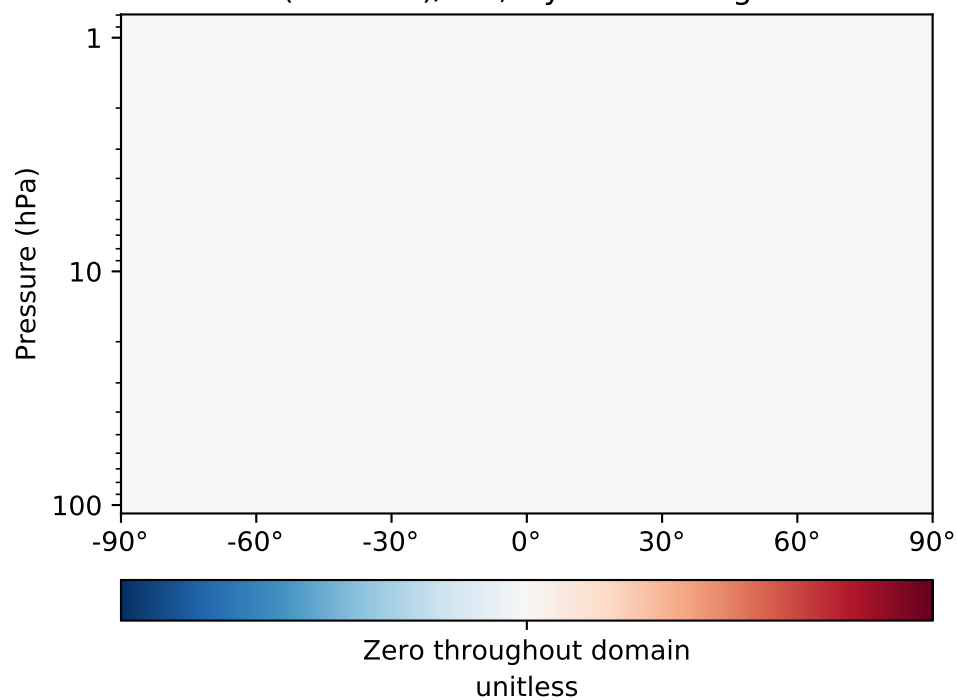
Difference
Dev - Ref, Dynamic Range



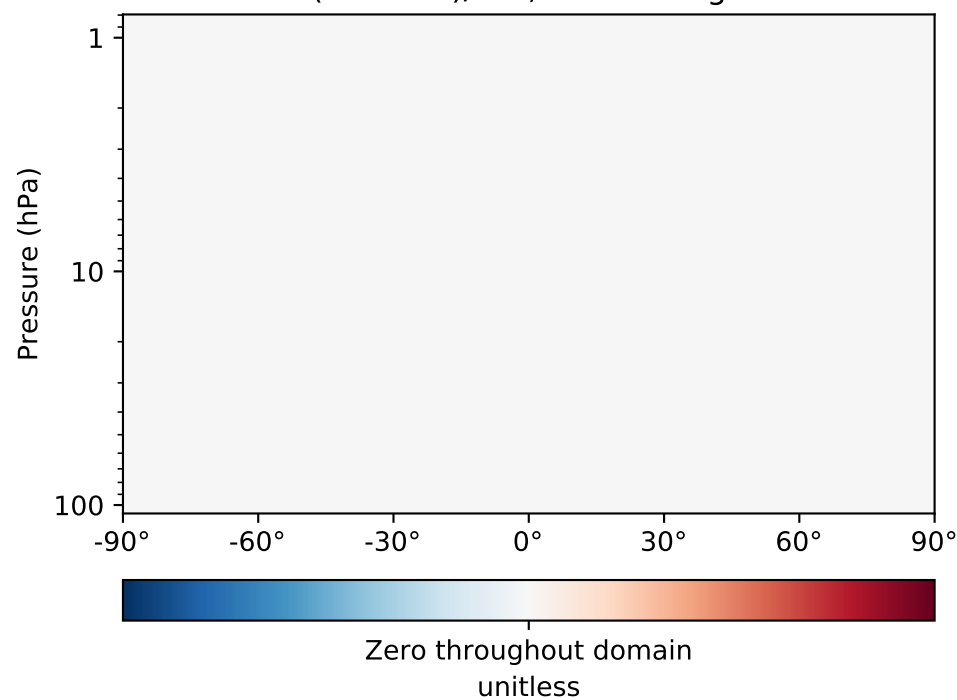
Difference
Dev - Ref, Restricted Range [5%,95%]



Fractional Difference
(Dev-Ref)/Ref, Dynamic Range

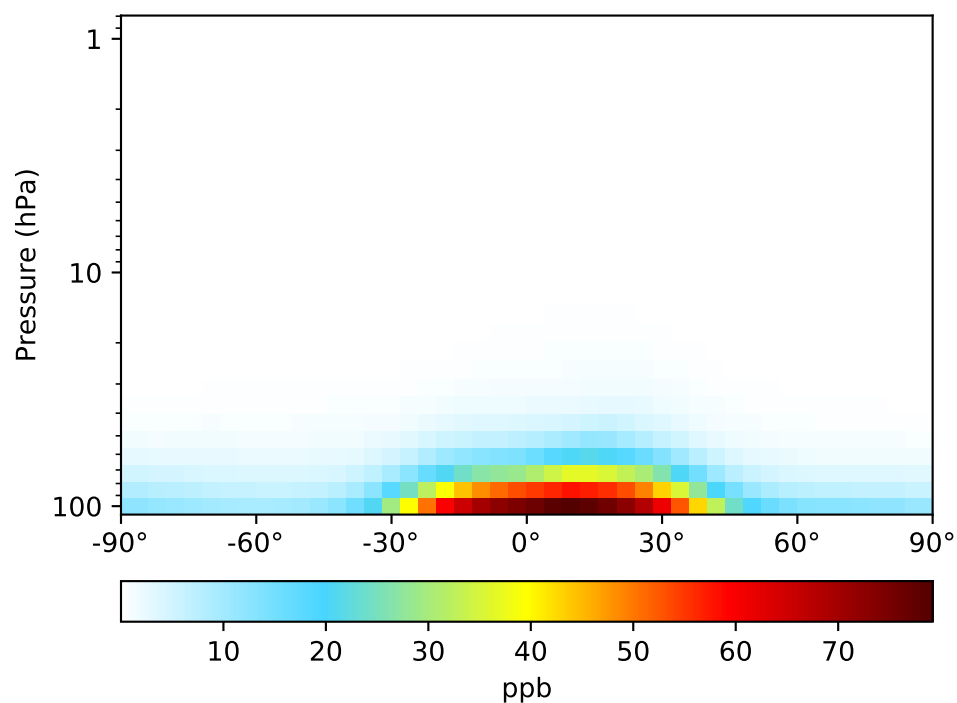


Fractional Difference
(Dev-Ref)/Ref, Fixed Range

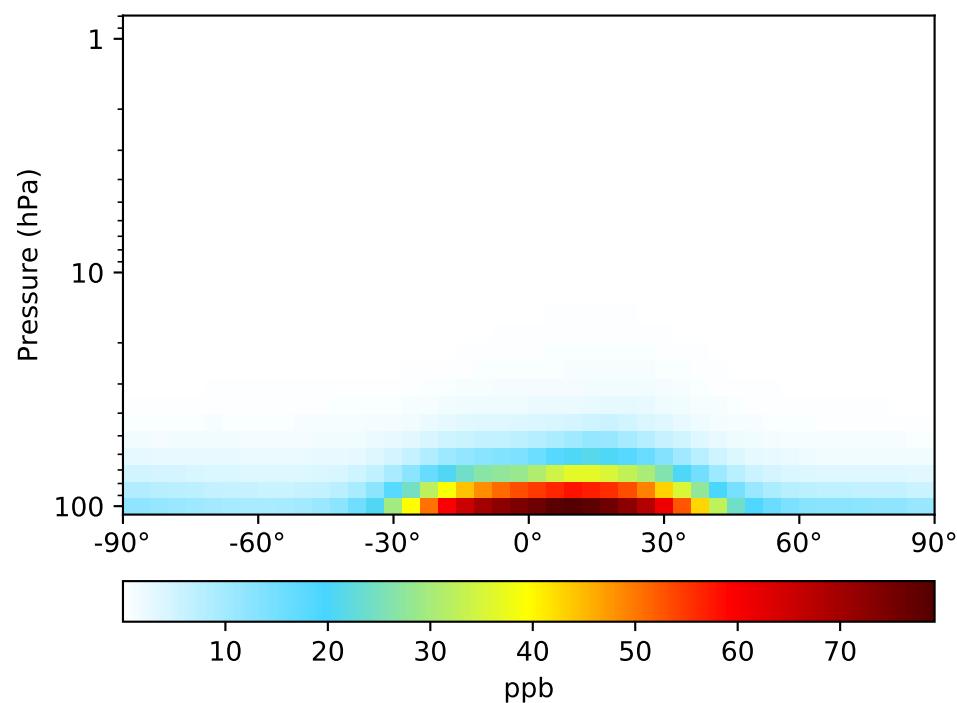


SpeciesConc_NHEmis90dayTracer, Zonal Mean (Oct2016)

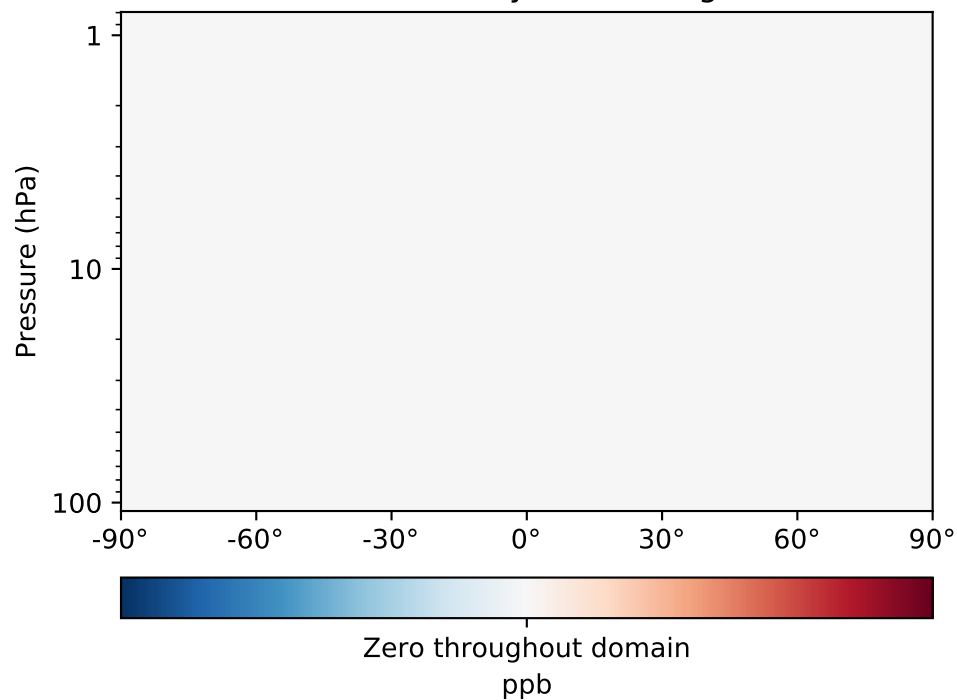
GC_12.7.0_TransportTracers (Ref)
4.0x5.0



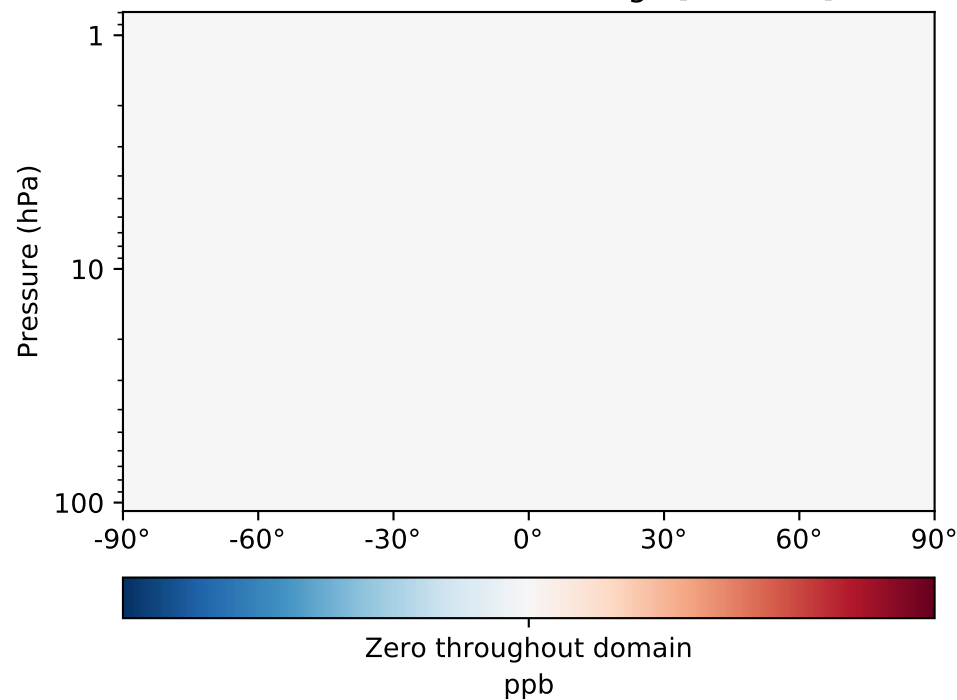
GC_12.8.0_TransportTracers (Dev)
4.0x5.0



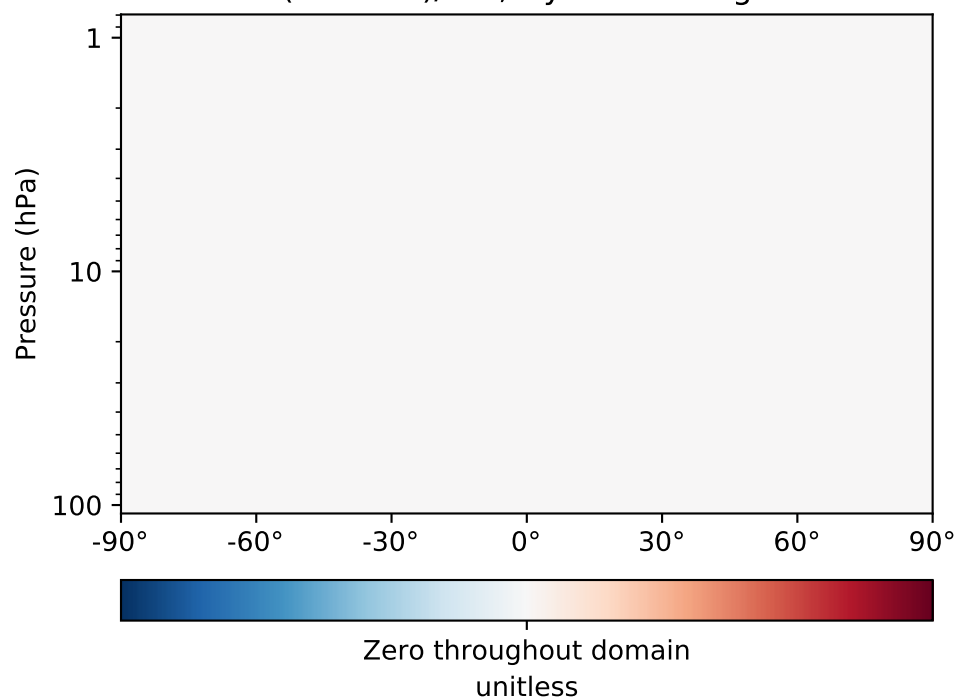
Difference
Dev - Ref, Dynamic Range



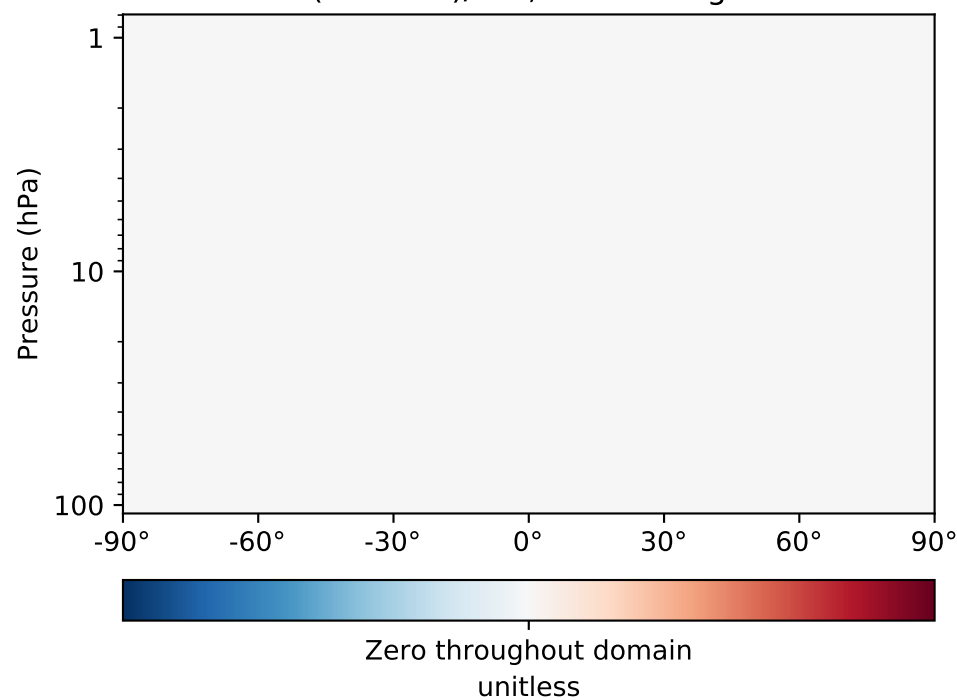
Difference
Dev - Ref, Restricted Range [5%,95%]



Fractional Difference
(Dev-Ref)/Ref, Dynamic Range

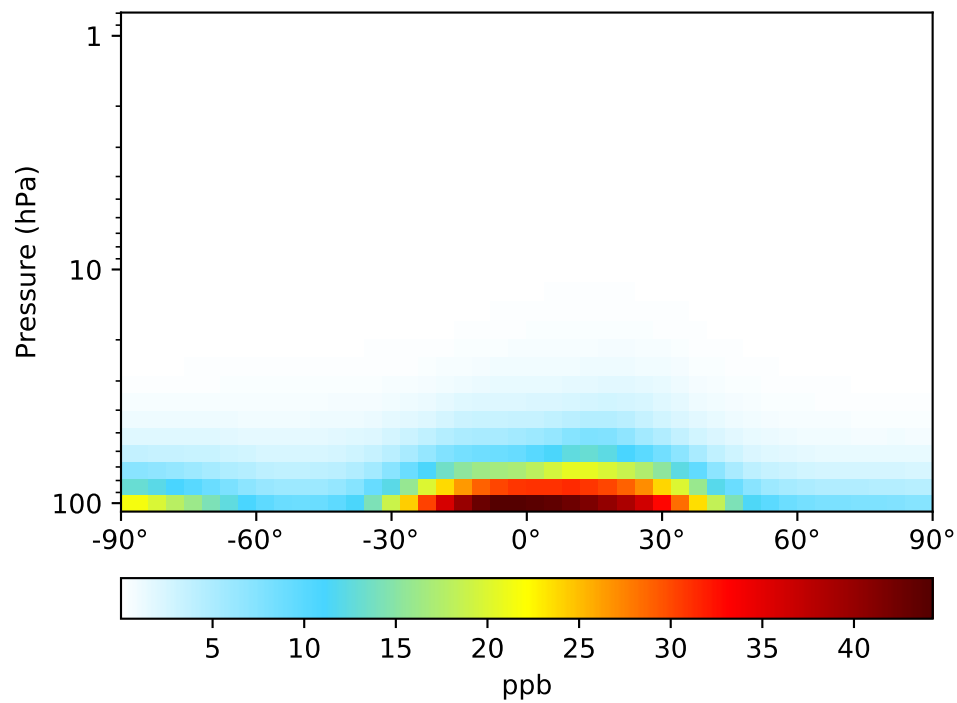


Fractional Difference
(Dev-Ref)/Ref, Fixed Range

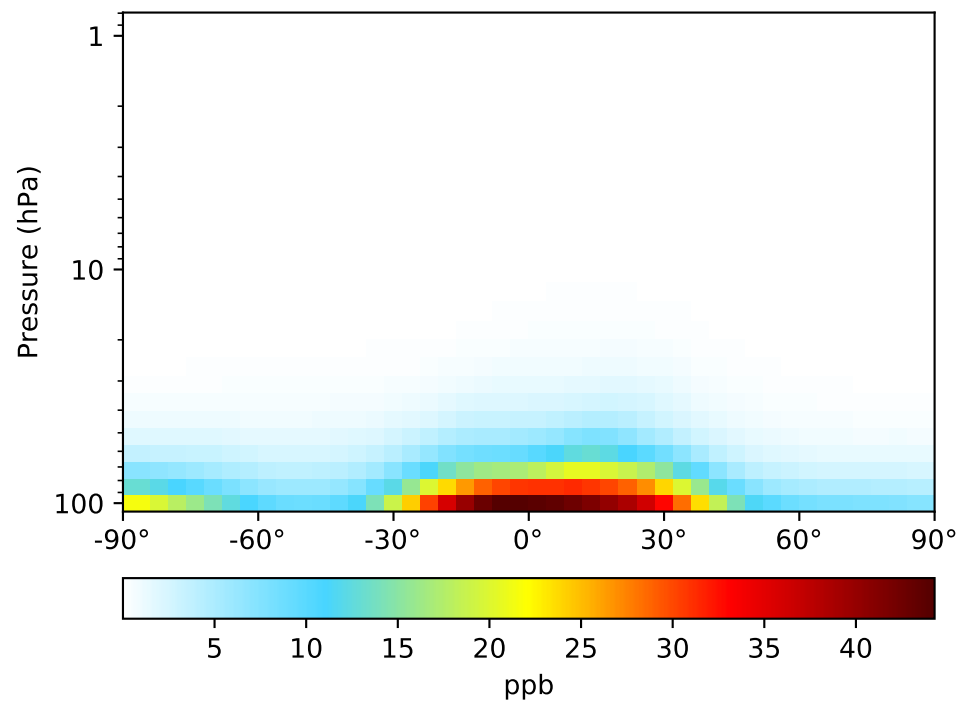


SpeciesConc_SHEmis90dayTracer, Zonal Mean (Oct2016)

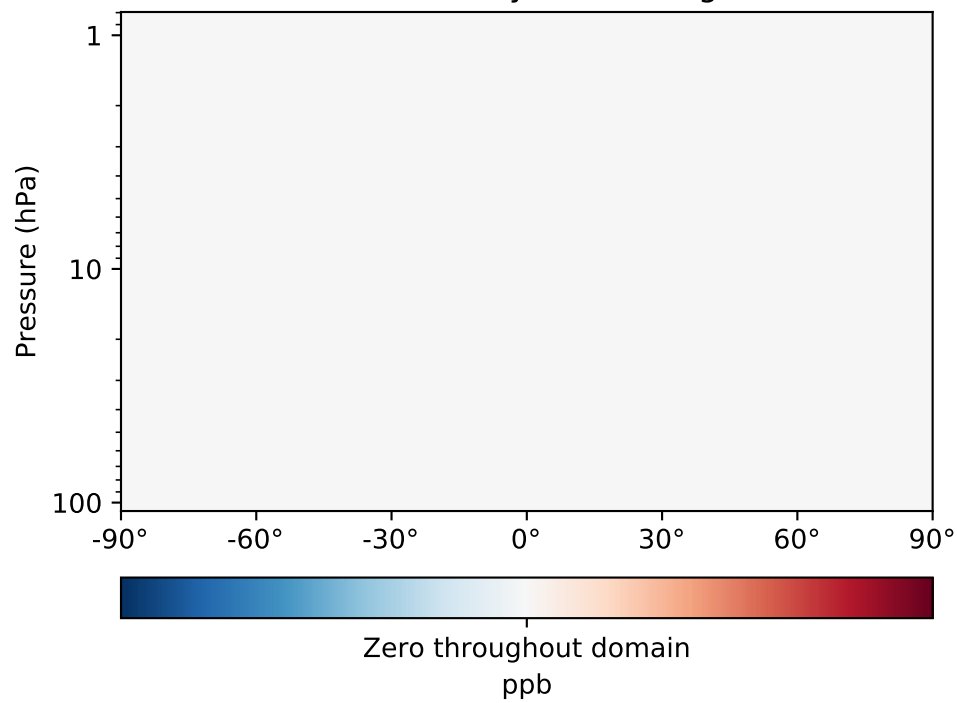
GC_12.7.0_TransportTracers (Ref)
4.0x5.0



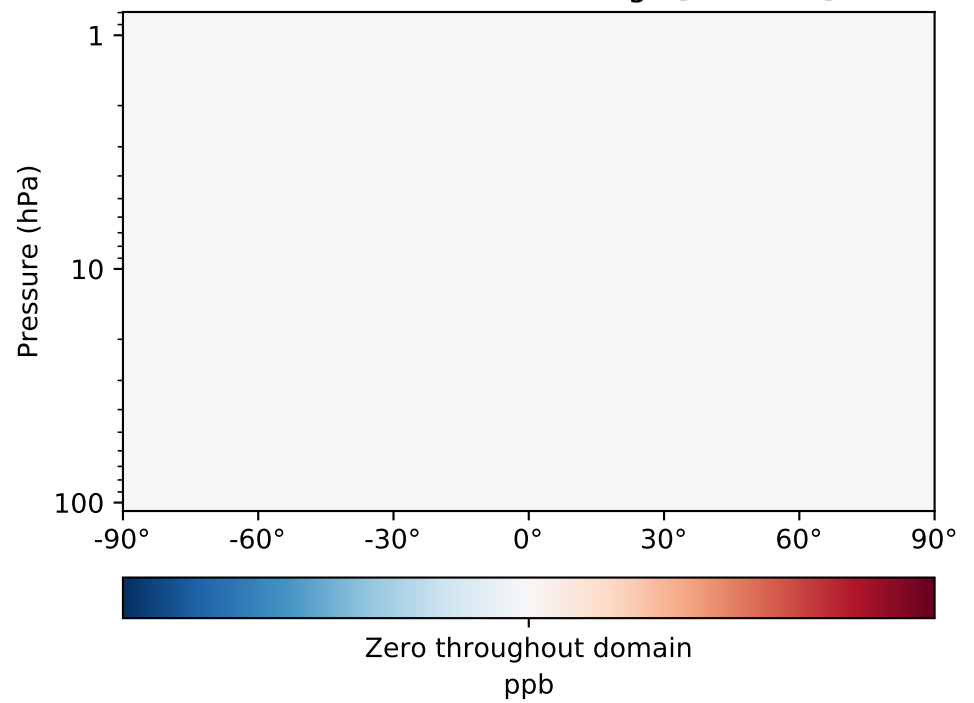
GC_12.8.0_TransportTracers (Dev)
4.0x5.0



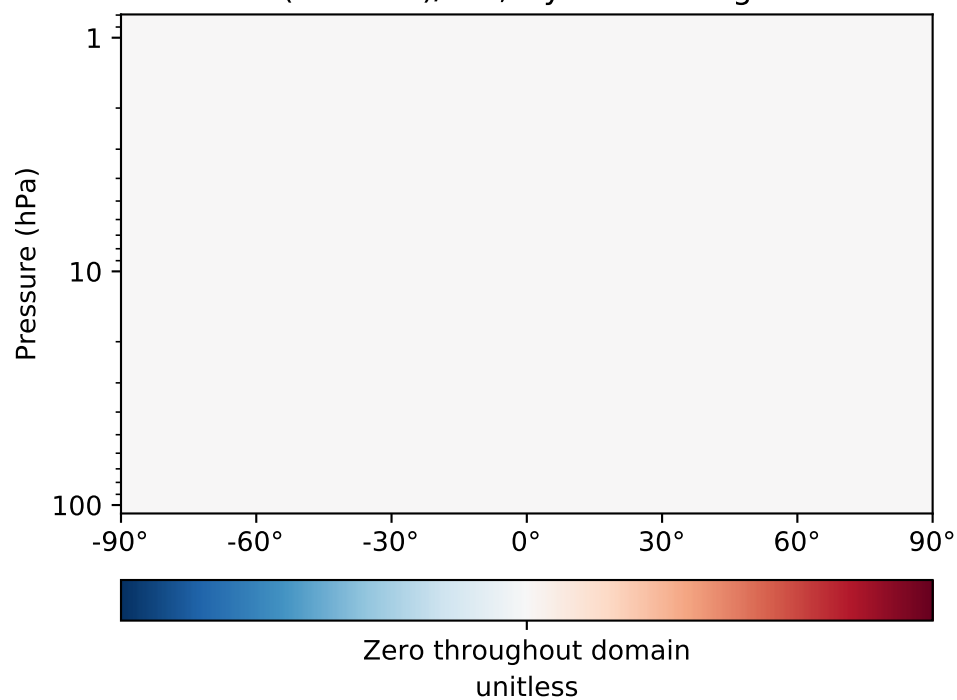
Difference
Dev - Ref, Dynamic Range



Difference
Dev - Ref, Restricted Range [5%,95%]



Fractional Difference
(Dev-Ref)/Ref, Dynamic Range



Fractional Difference
(Dev-Ref)/Ref, Fixed Range

