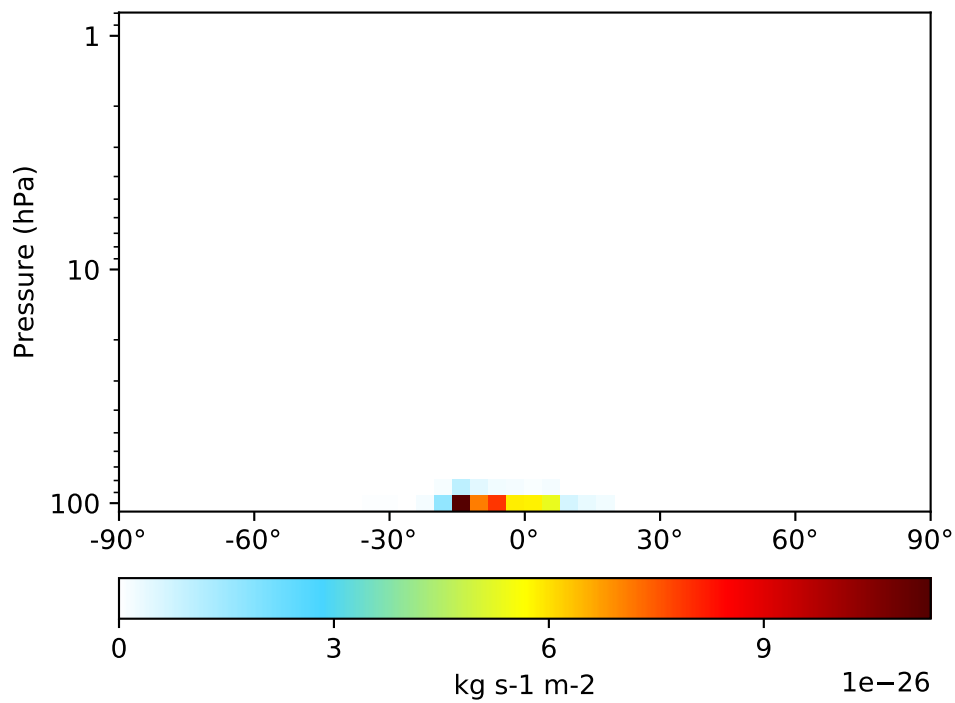
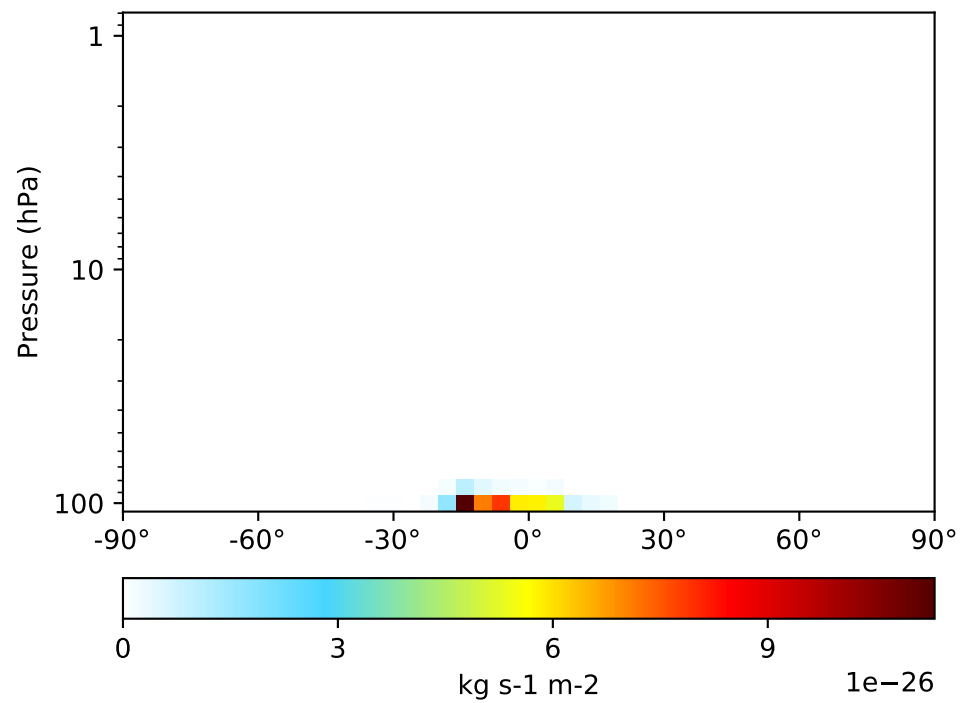


WetLossLS_Pb210, Zonal Mean (Apr2016)

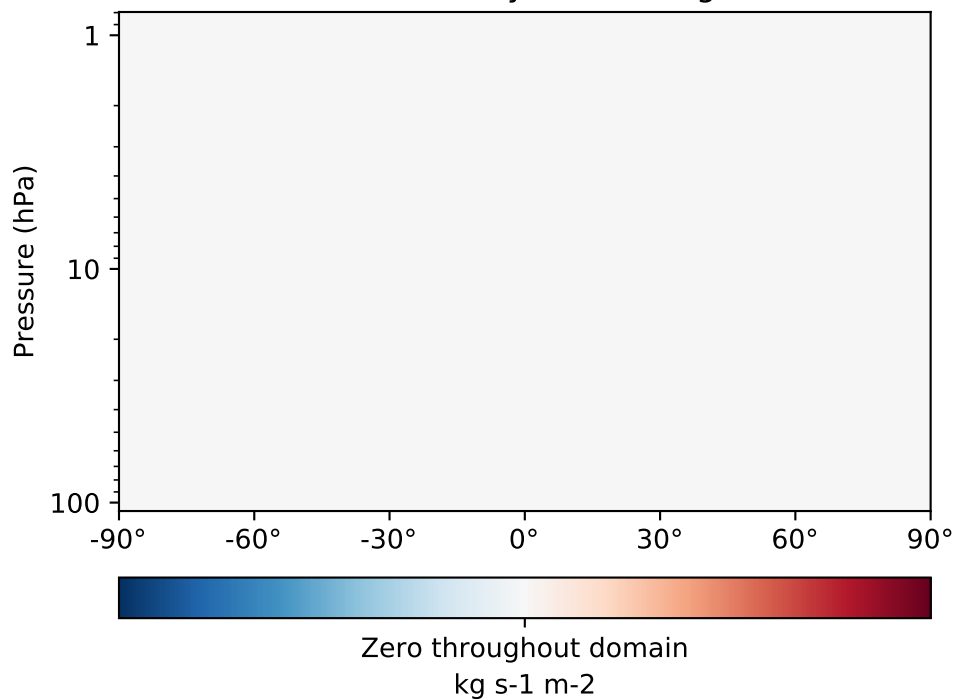
GC_12.7.0_TransportTracers (Ref), Normalized by Area
4.0x5.0



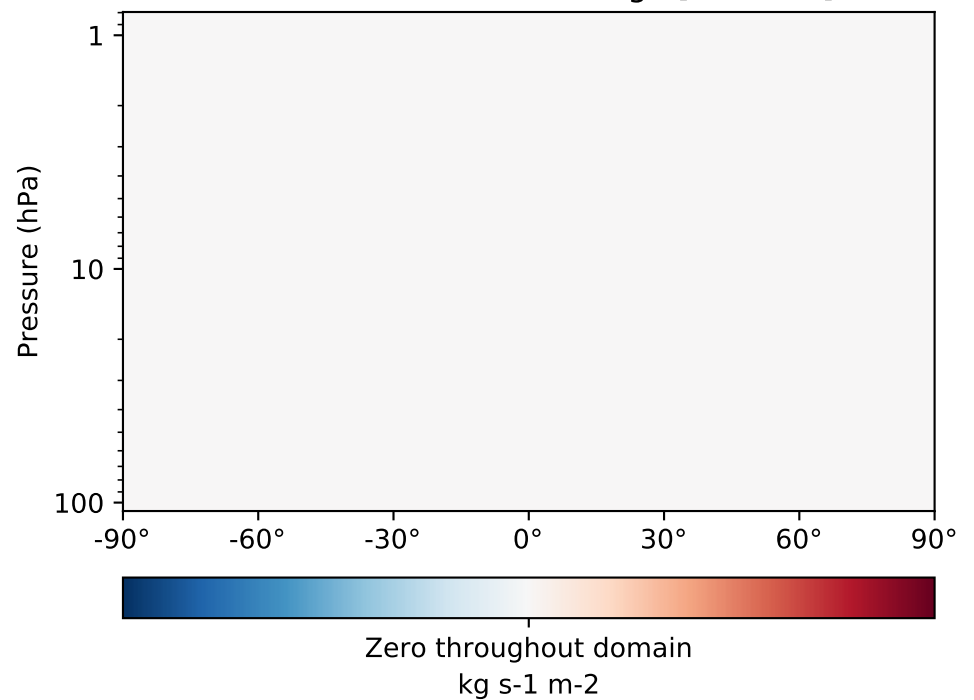
GC_12.8.0_TransportTracers (Dev), Normalized by Area
4.0x5.0



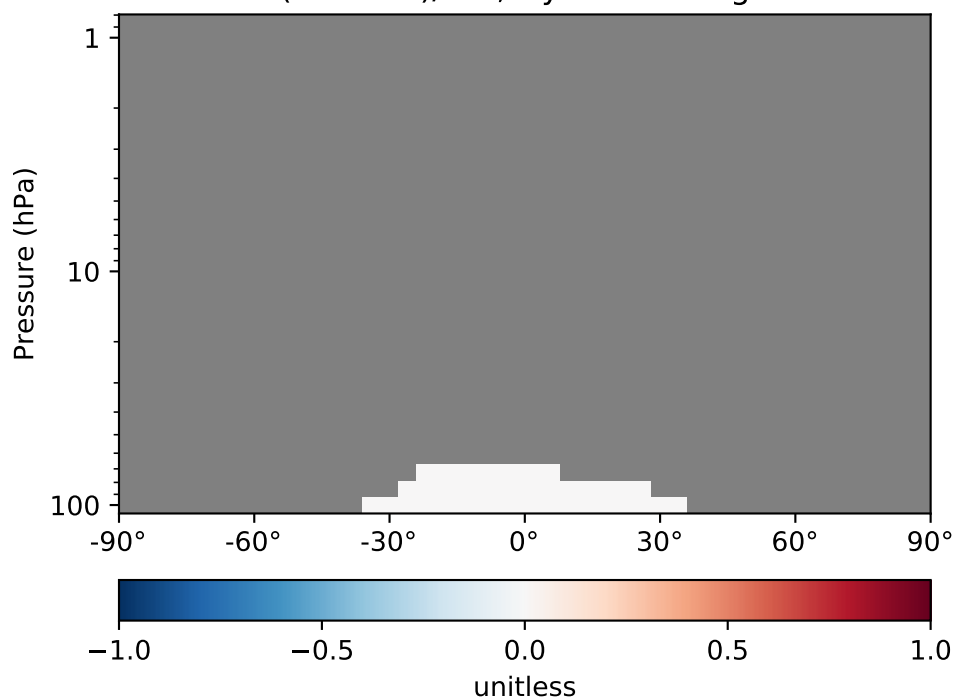
Difference
Dev - Ref, Dynamic Range



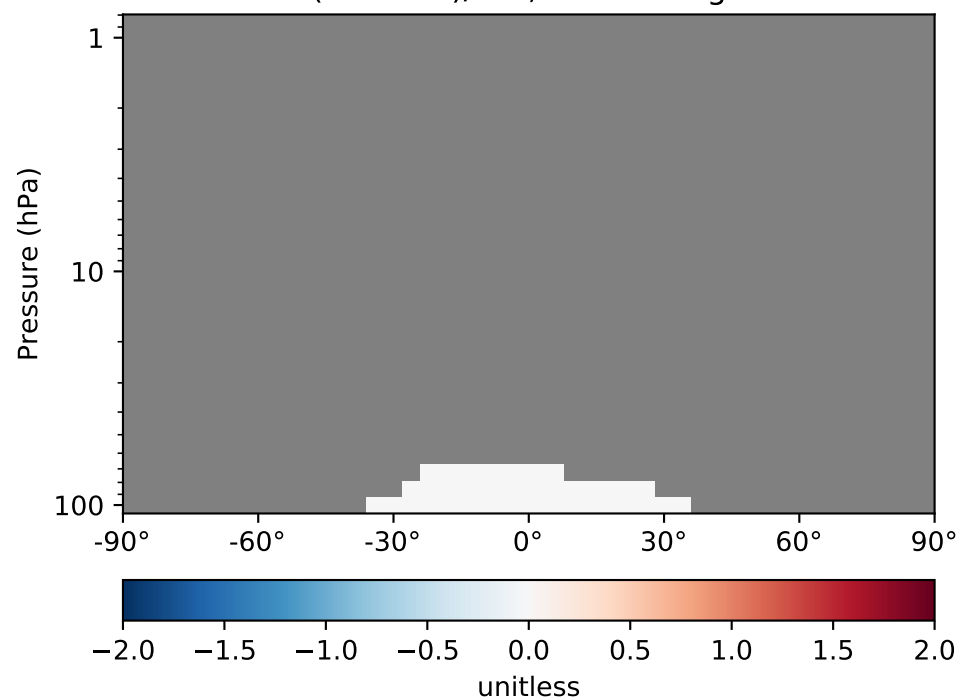
Difference
Dev - Ref, Restricted Range [5%,95%]



Fractional Difference
(Dev-Ref)/Ref, Dynamic Range

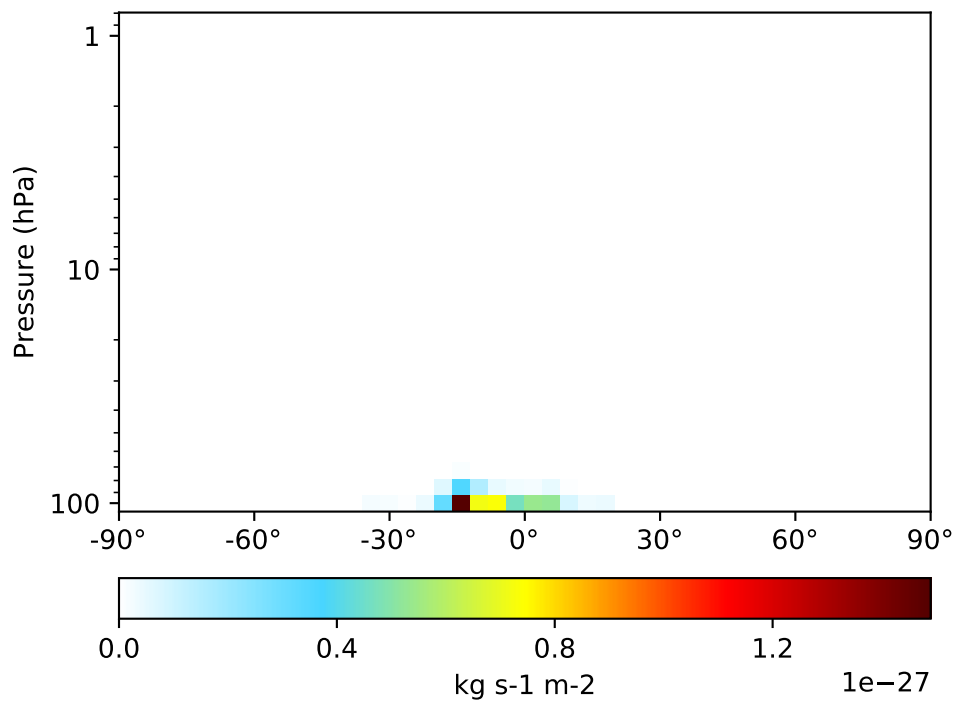


Fractional Difference
(Dev-Ref)/Ref, Fixed Range

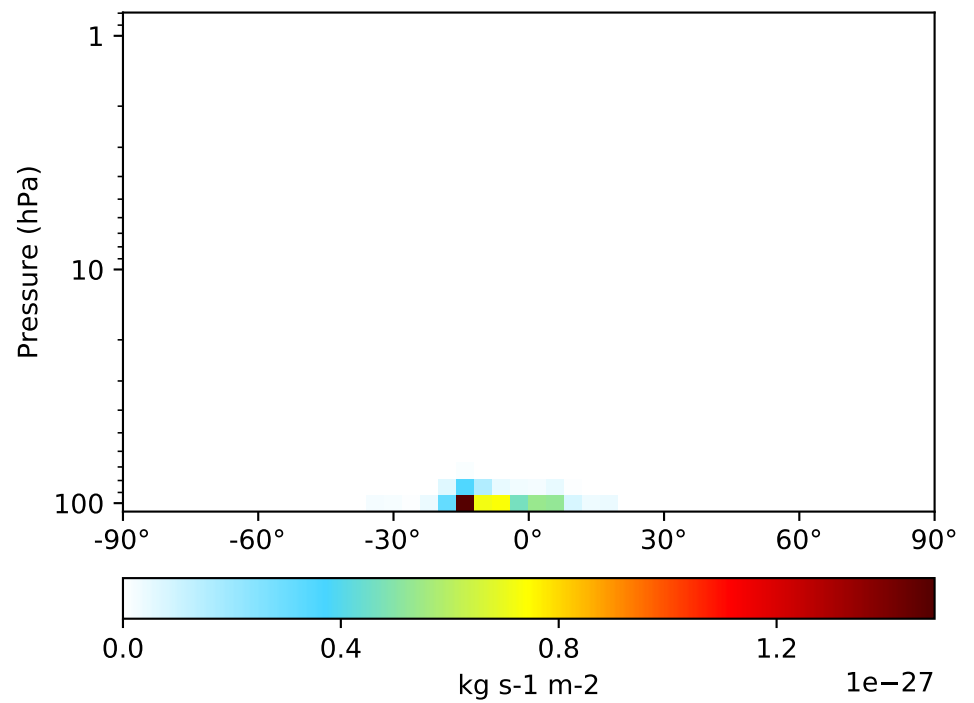


WetLossLS_Pb210Strat, Zonal Mean (Apr2016)

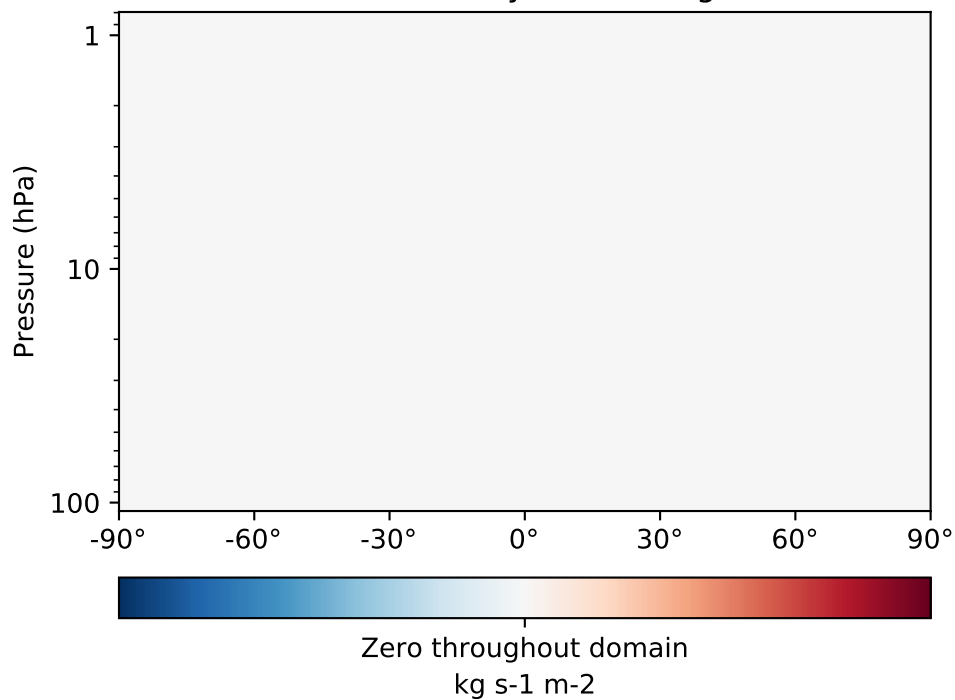
GC_12.7.0_TransportTracers (Ref), Normalized by Area
4.0x5.0



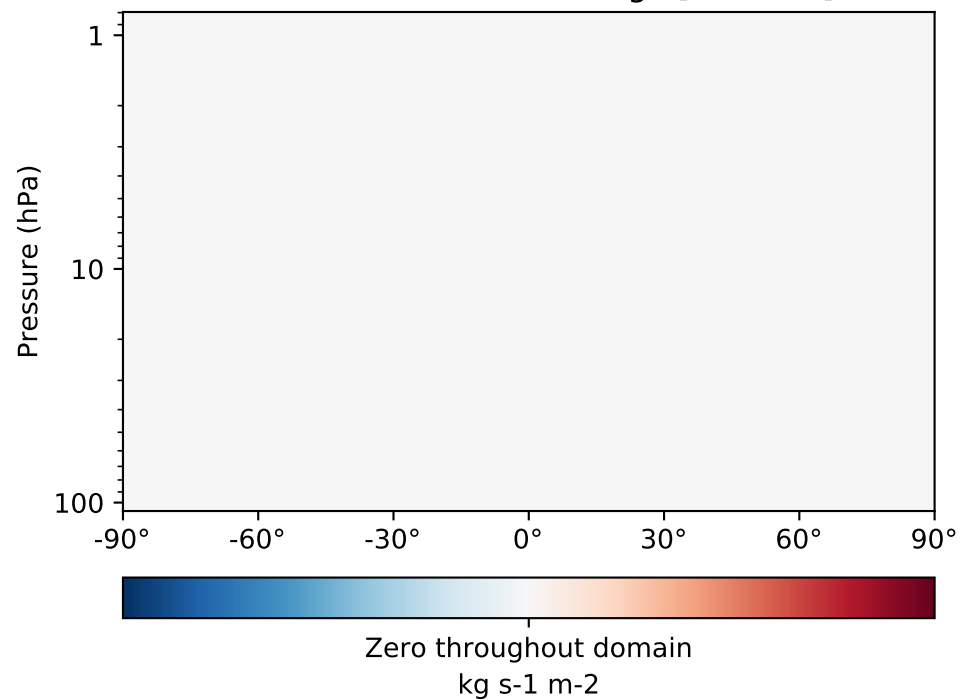
GC_12.8.0_TransportTracers (Dev), Normalized by Area
4.0x5.0



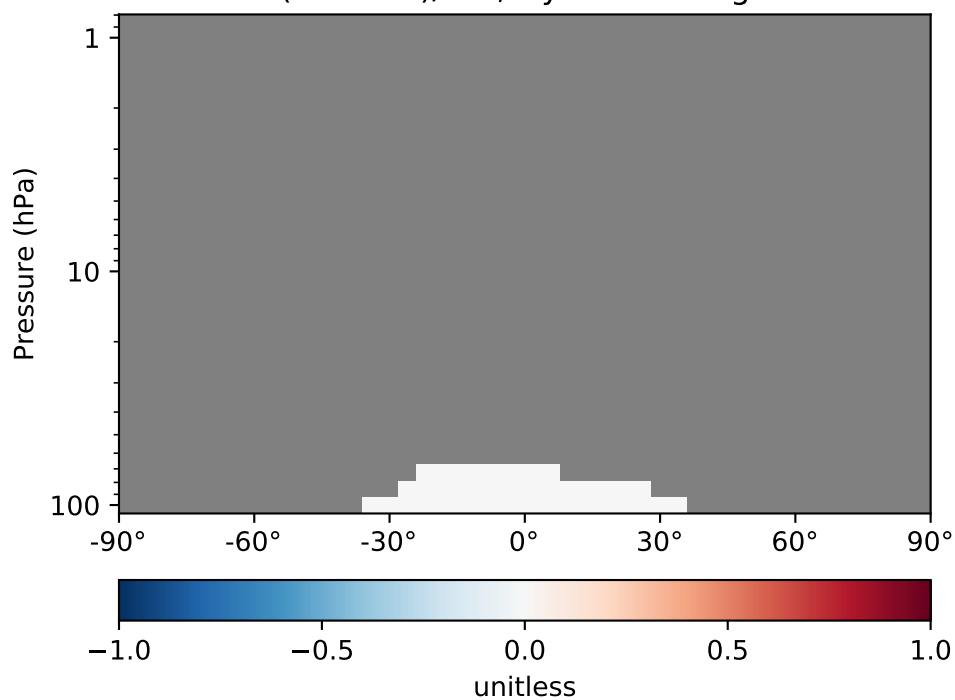
Difference
Dev - Ref, Dynamic Range



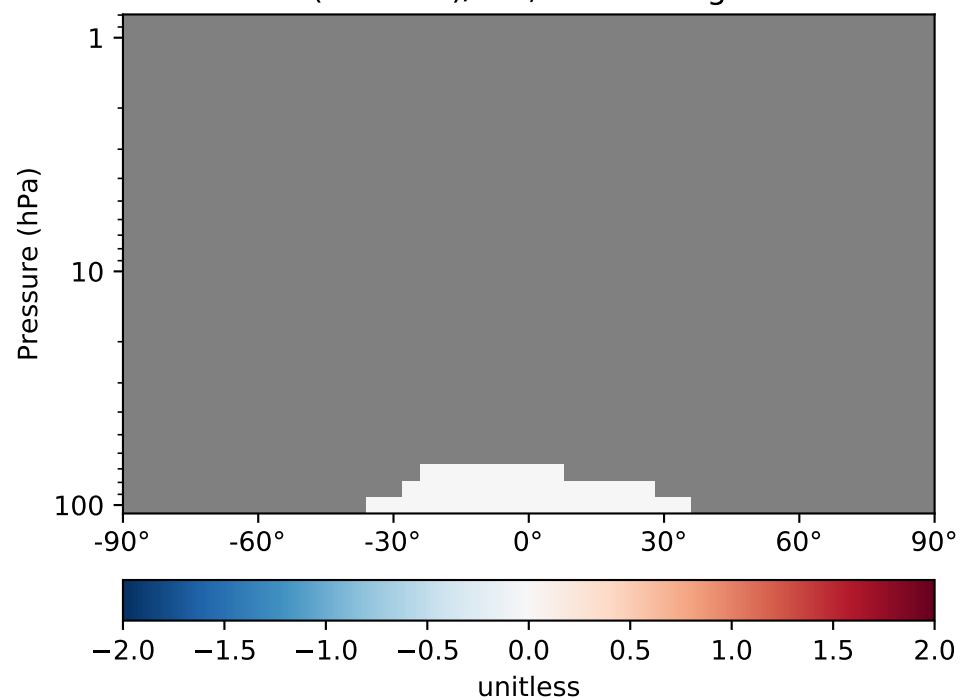
Difference
Dev - Ref, Restricted Range [5%,95%]



Fractional Difference
(Dev-Ref)/Ref, Dynamic Range

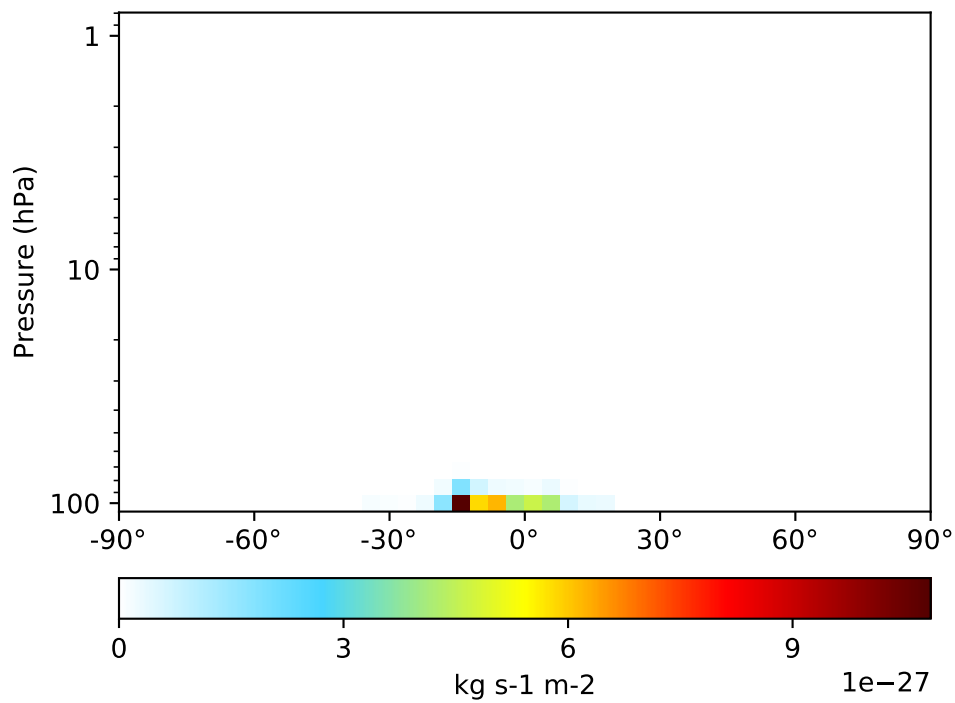


Fractional Difference
(Dev-Ref)/Ref, Fixed Range

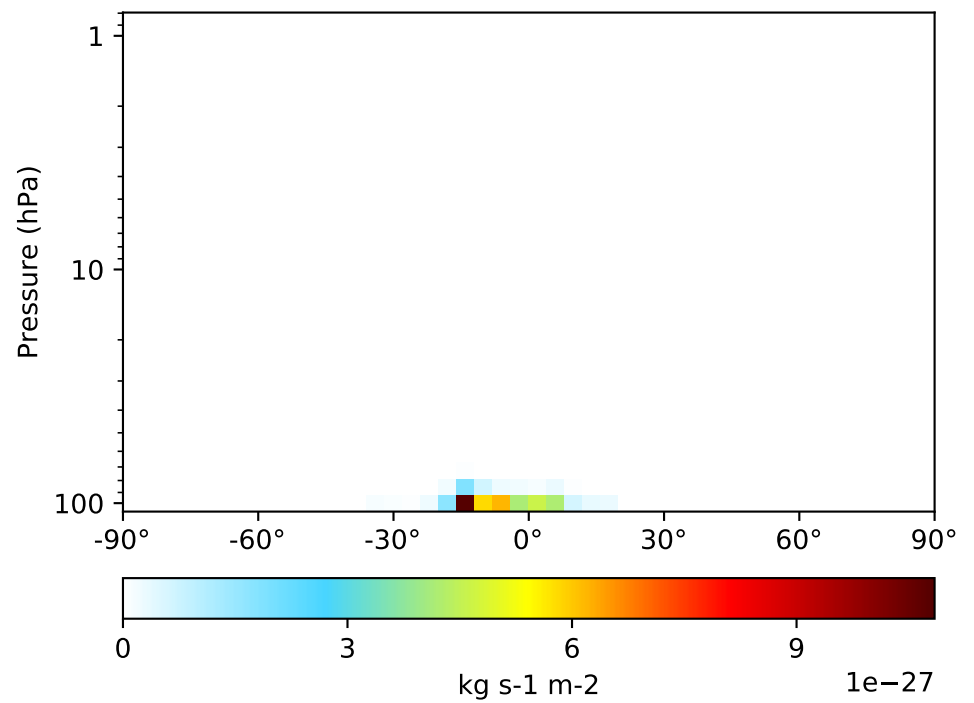


WetLossLS_Be7, Zonal Mean (Apr2016)

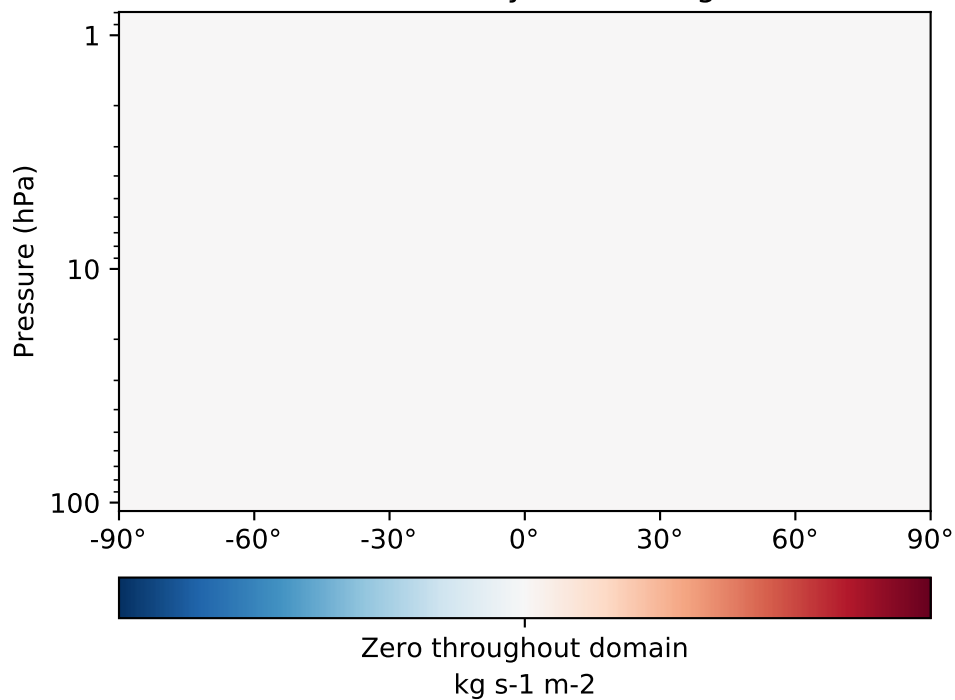
GC_12.7.0_TransportTracers (Ref), Normalized by Area
4.0x5.0



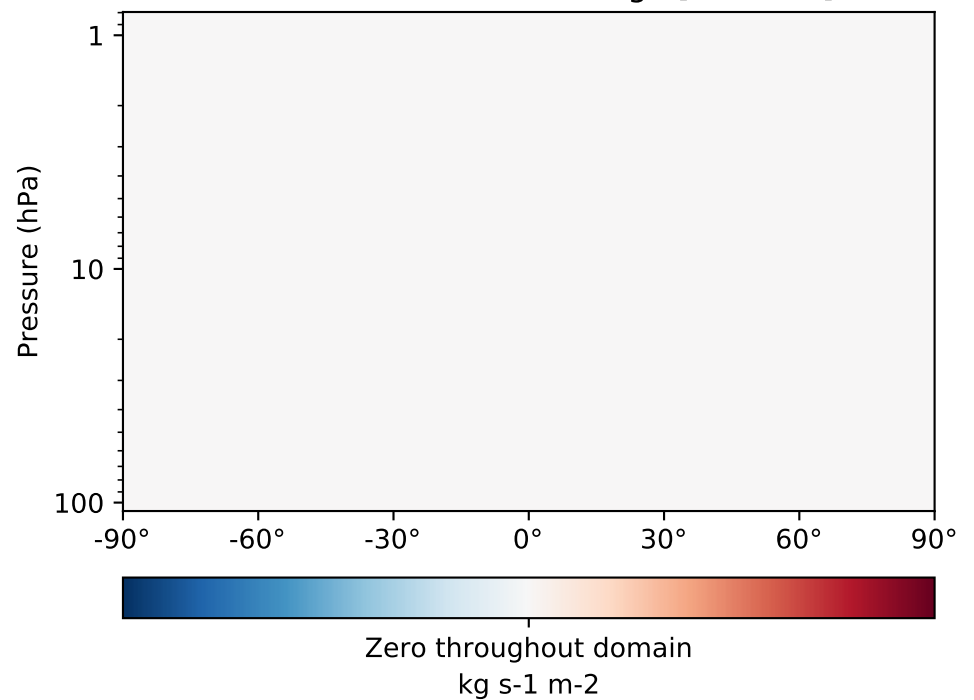
GC_12.8.0_TransportTracers (Dev), Normalized by Area
4.0x5.0



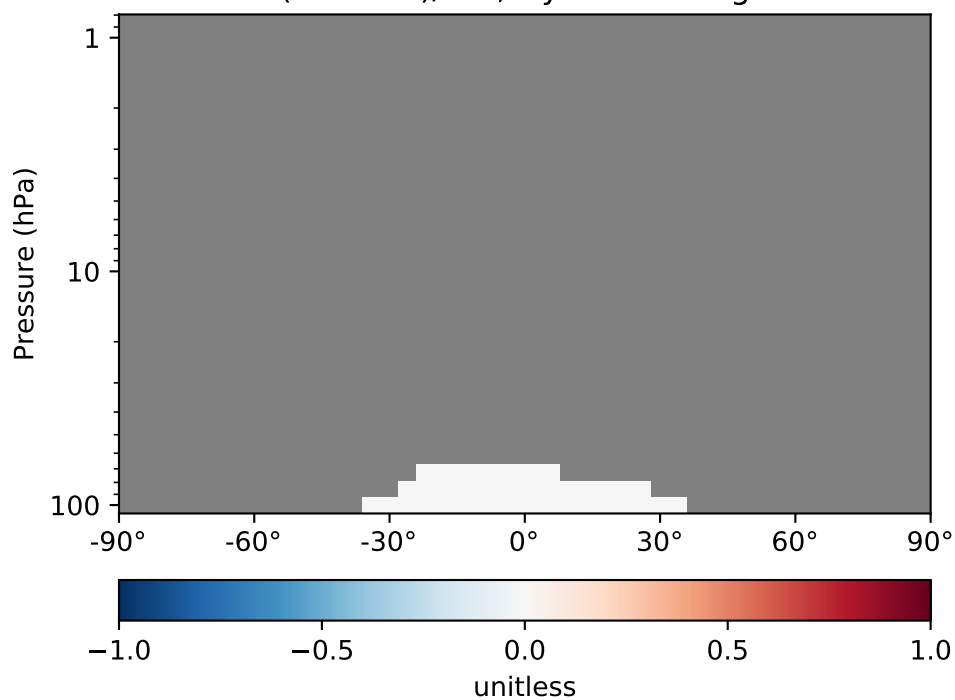
Difference
Dev - Ref, Dynamic Range



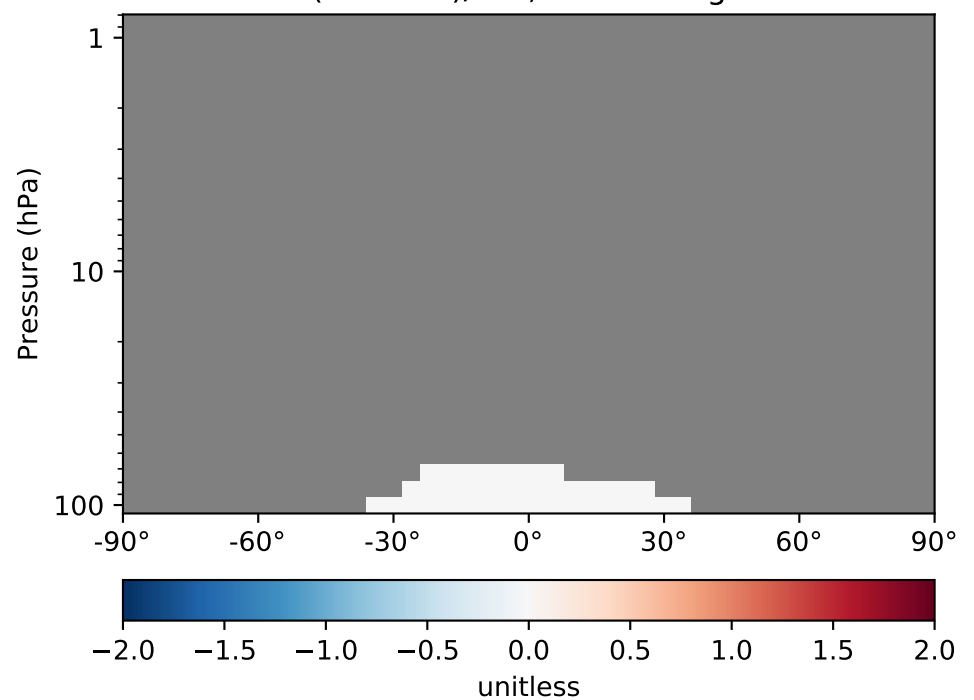
Difference
Dev - Ref, Restricted Range [5%,95%]



Fractional Difference
(Dev-Ref)/Ref, Dynamic Range

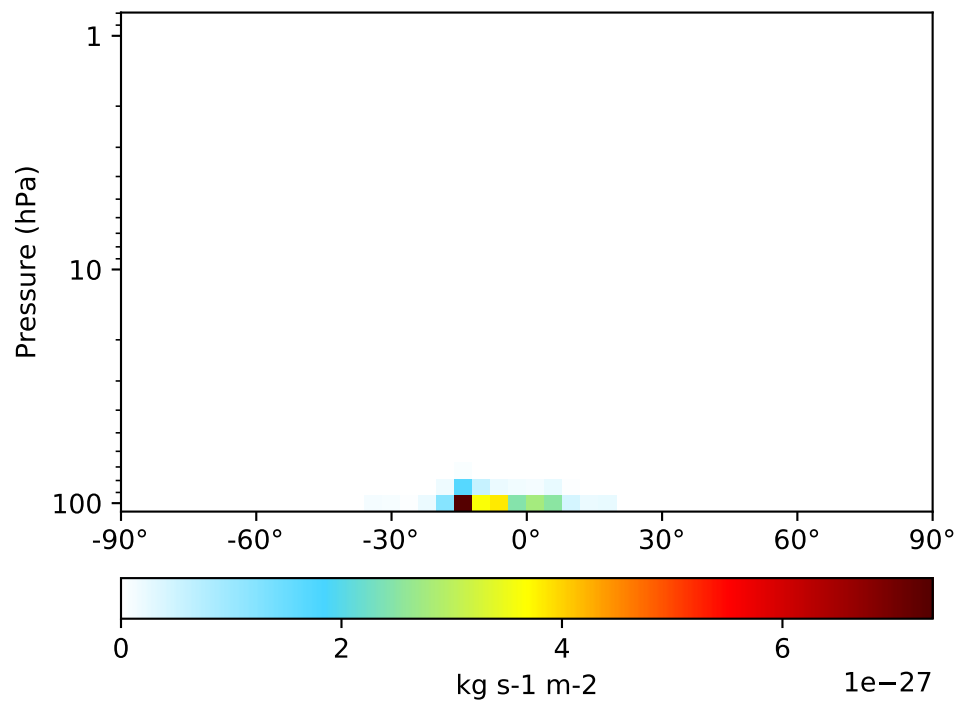


Fractional Difference
(Dev-Ref)/Ref, Fixed Range

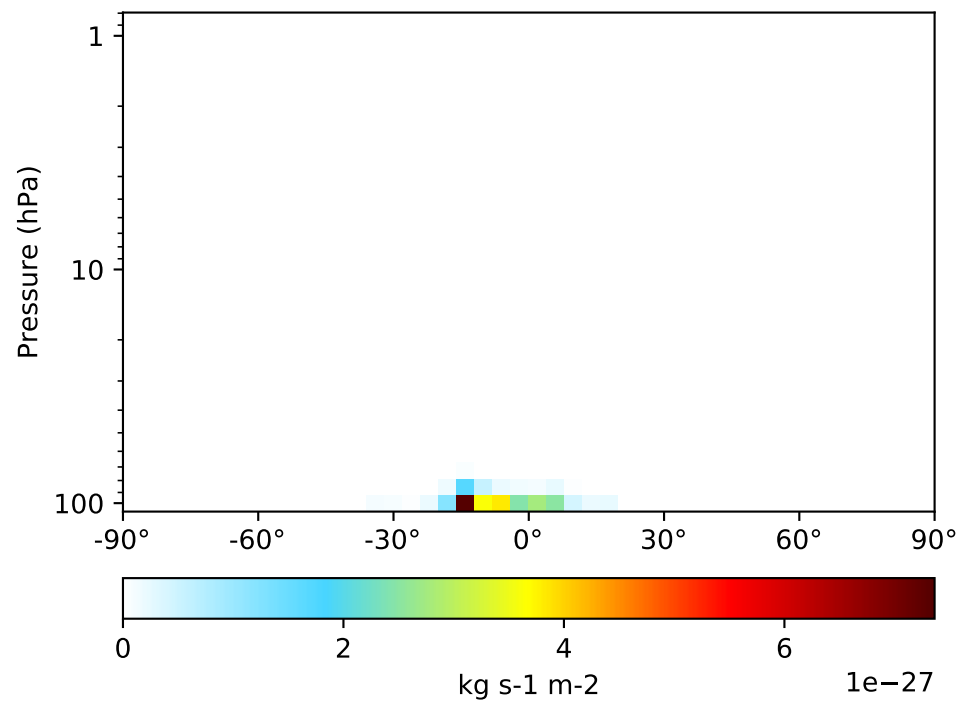


WetLossLS_Be7Strat, Zonal Mean (Apr2016)

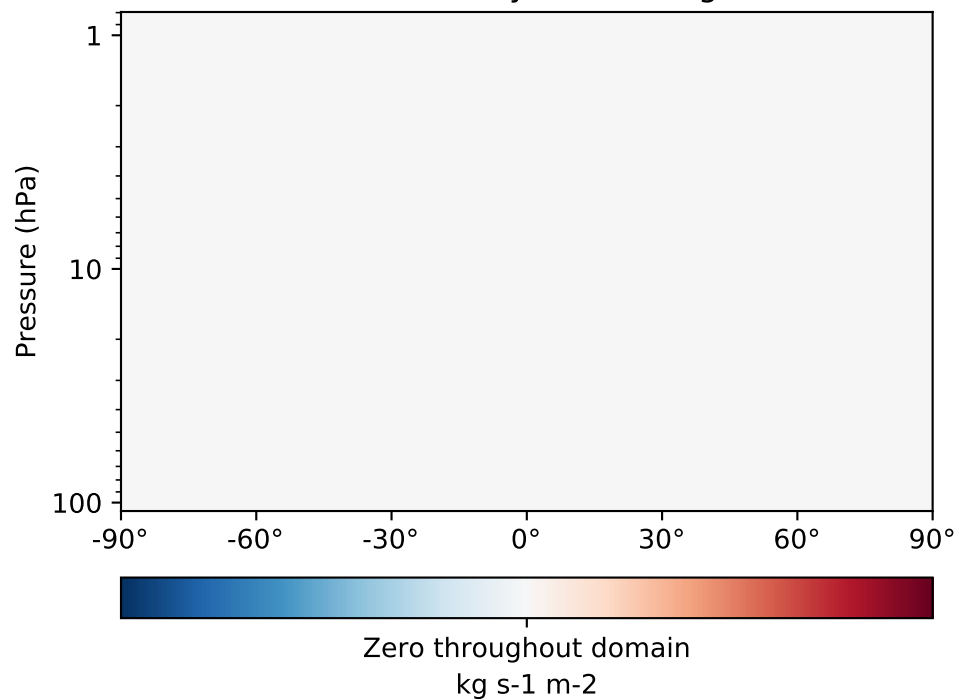
GC_12.7.0_TransportTracers (Ref), Normalized by Area
4.0x5.0



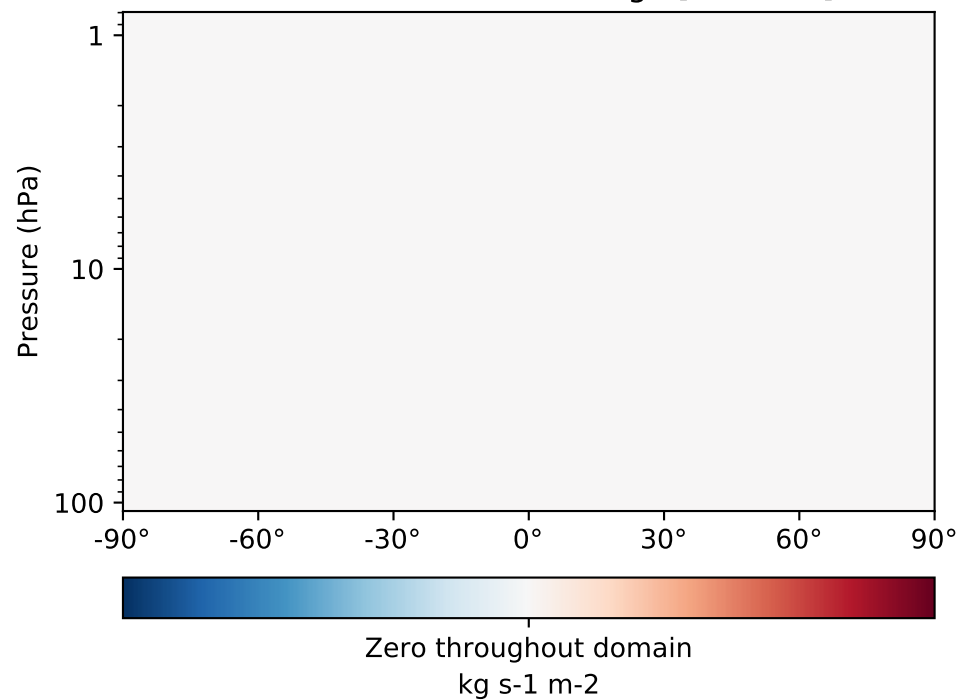
GC_12.8.0_TransportTracers (Dev), Normalized by Area
4.0x5.0



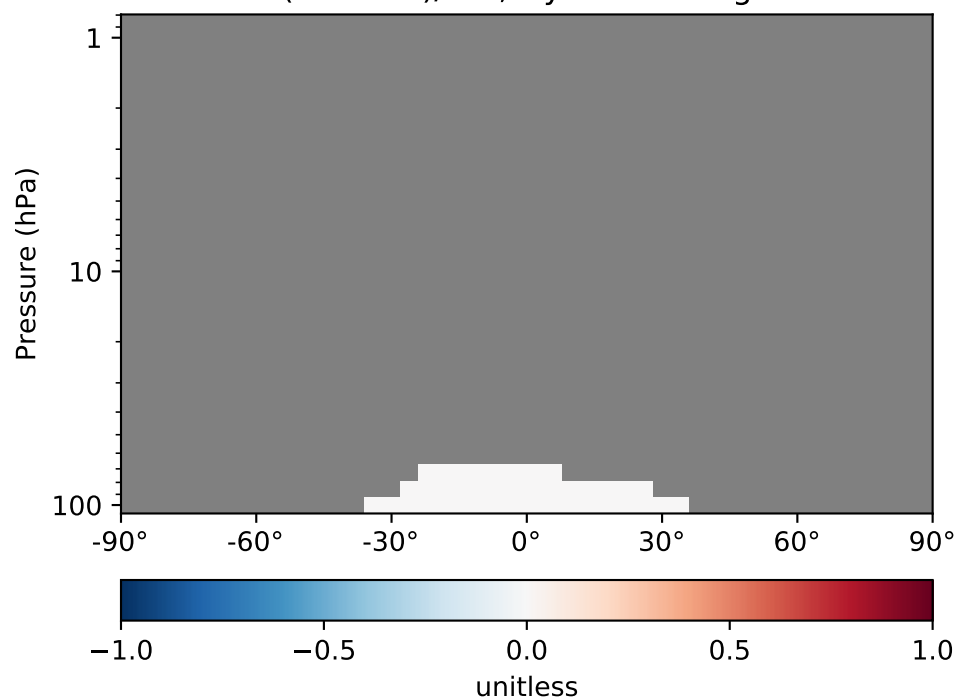
Difference
Dev - Ref, Dynamic Range



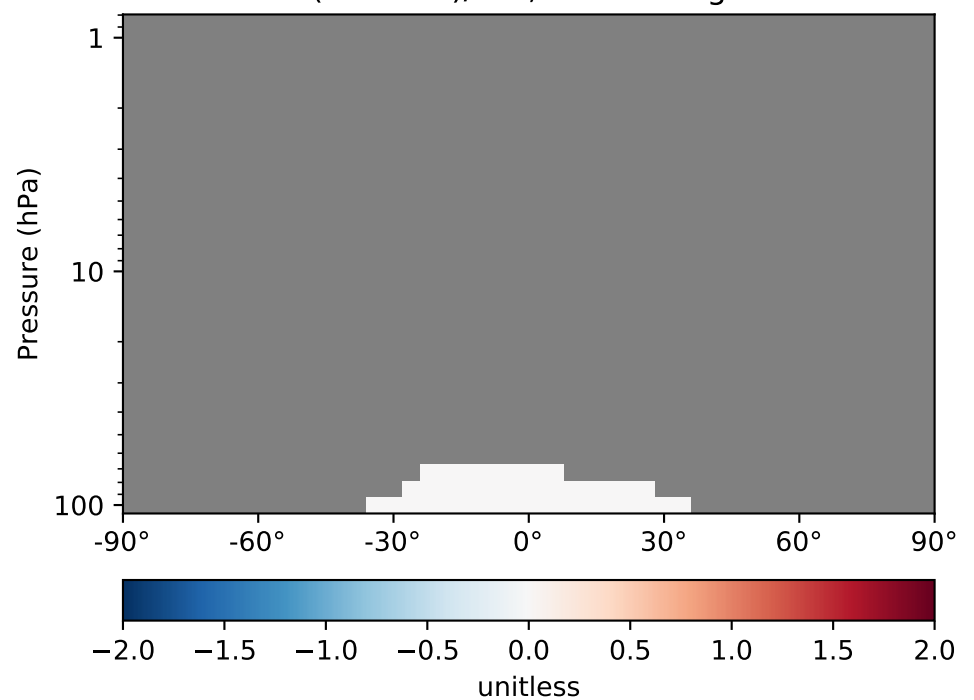
Difference
Dev - Ref, Restricted Range [5%,95%]



Fractional Difference
(Dev-Ref)/Ref, Dynamic Range

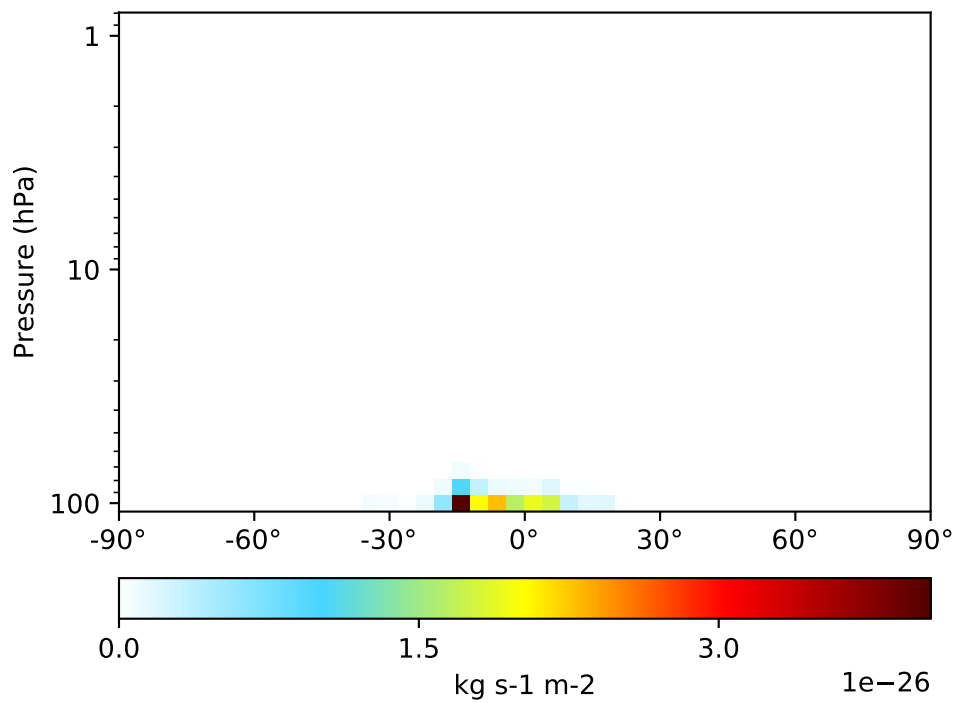


Fractional Difference
(Dev-Ref)/Ref, Fixed Range

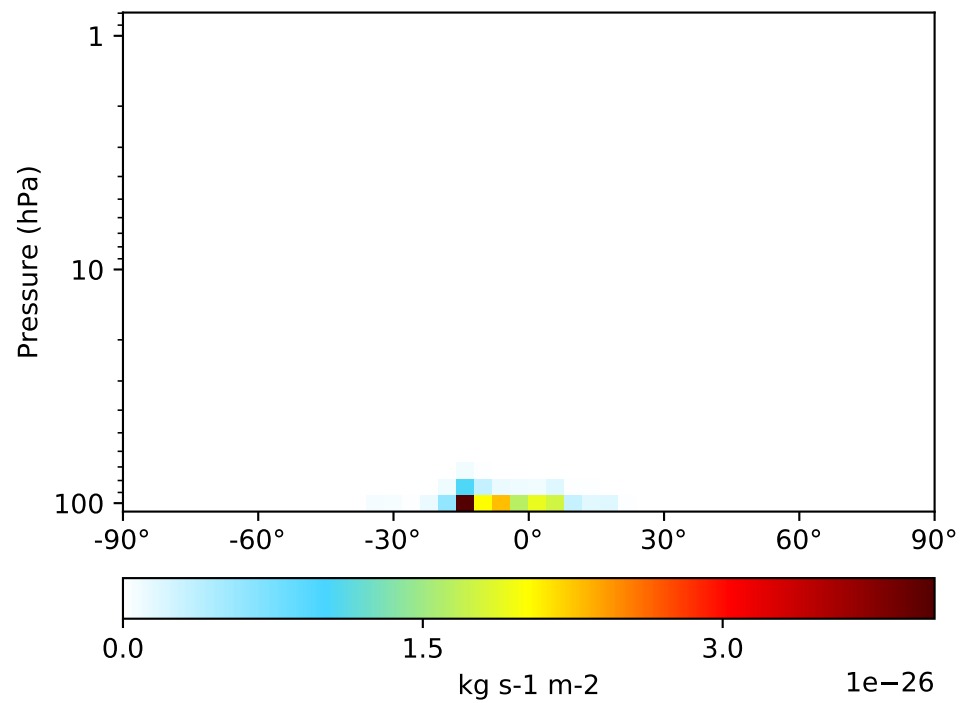


WetLossLS_Be10, Zonal Mean (Apr2016)

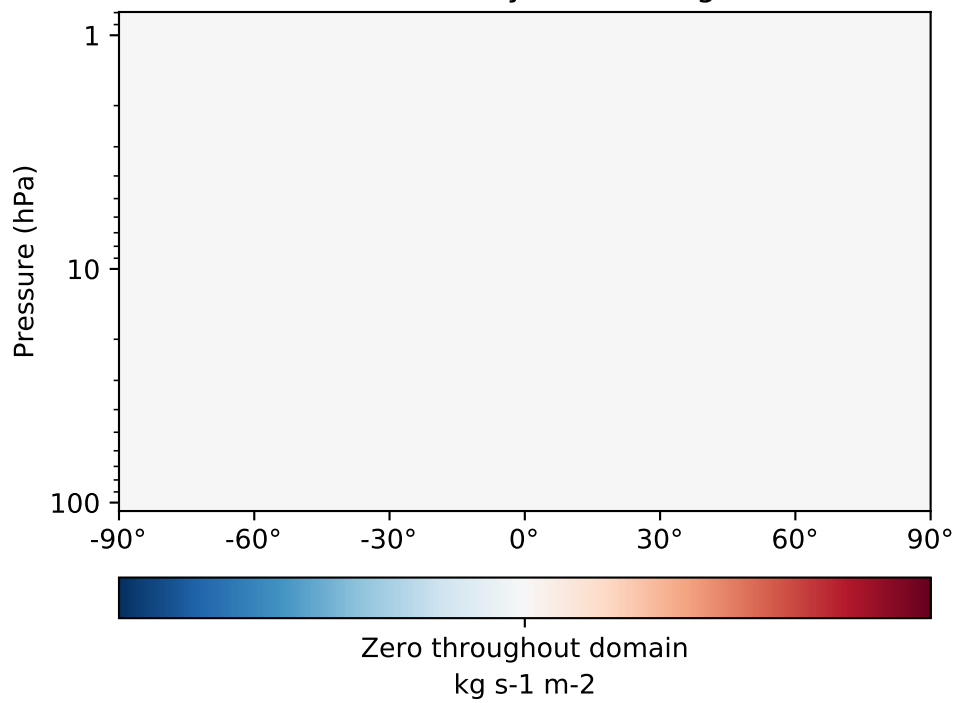
GC_12.7.0_TransportTracers (Ref), Normalized by Area
4.0x5.0



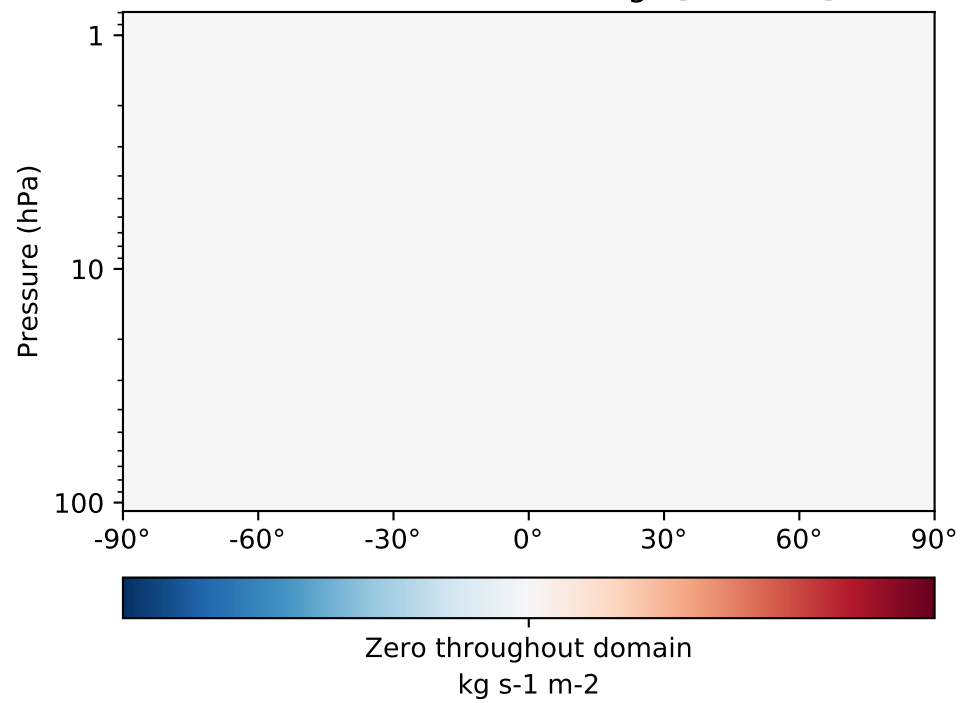
GC_12.8.0_TransportTracers (Dev), Normalized by Area
4.0x5.0



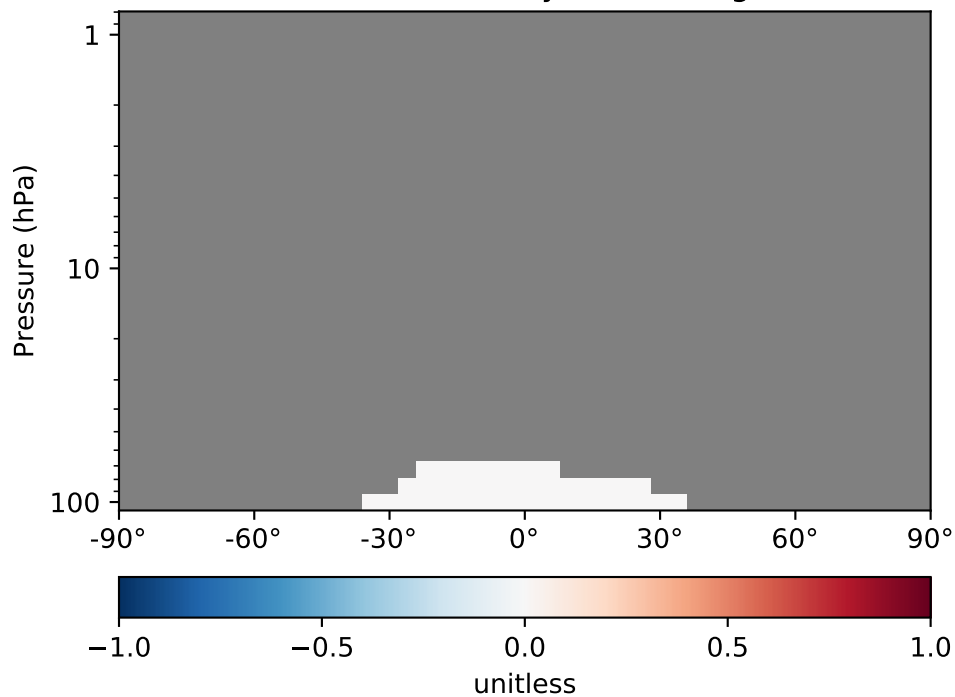
Difference
Dev - Ref, Dynamic Range



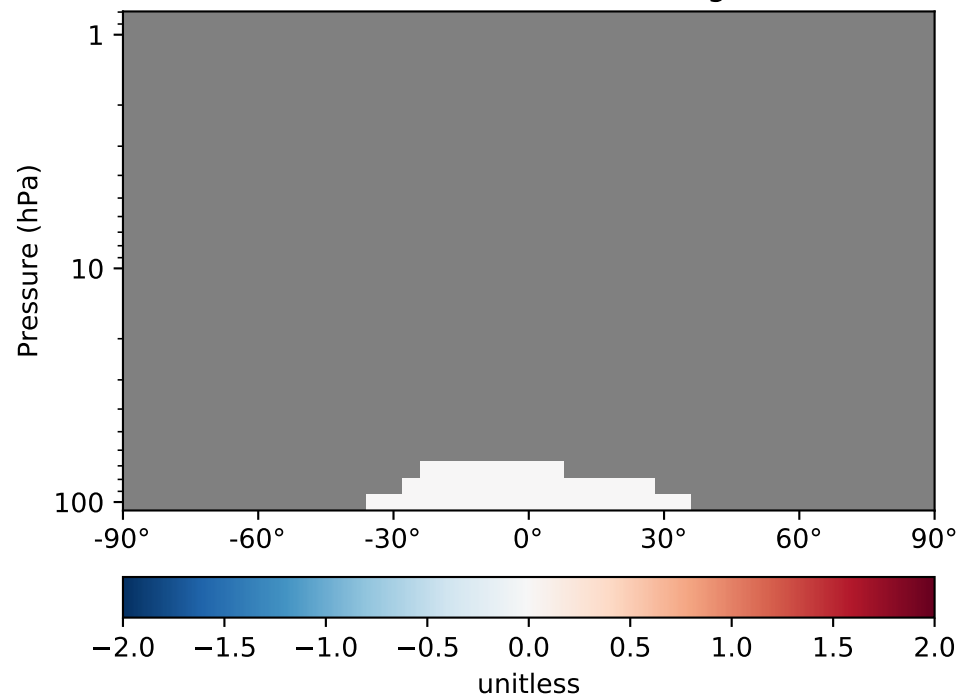
Difference
Dev - Ref, Restricted Range [5%,95%]



Fractional Difference
(Dev-Ref)/Ref, Dynamic Range

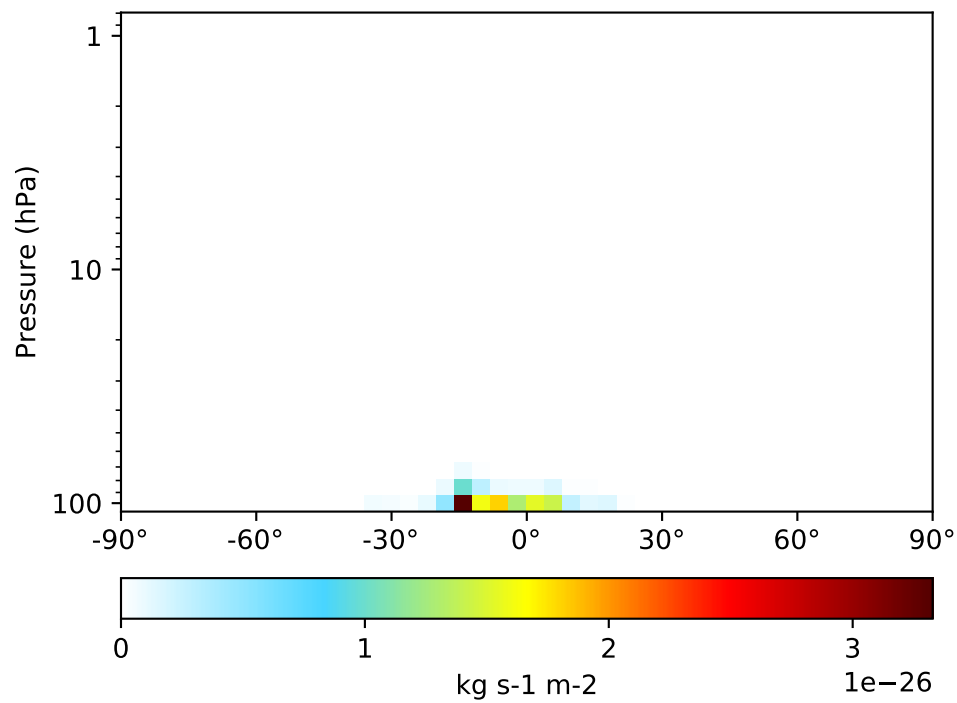


Fractional Difference
(Dev-Ref)/Ref, Fixed Range

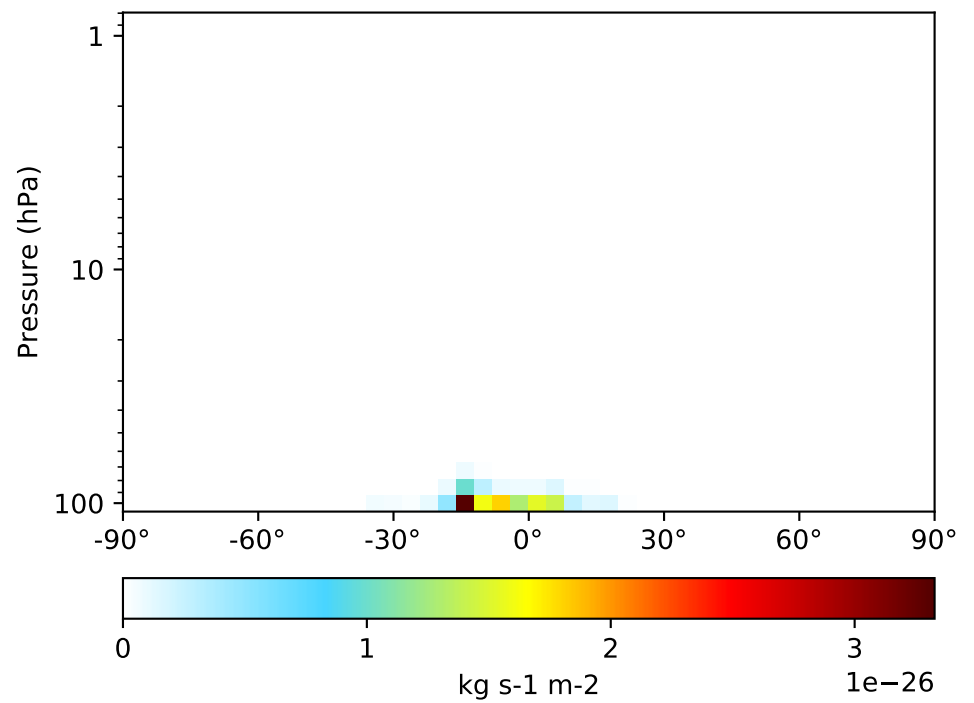


WetLossLS_Be10Strat, Zonal Mean (Apr2016)

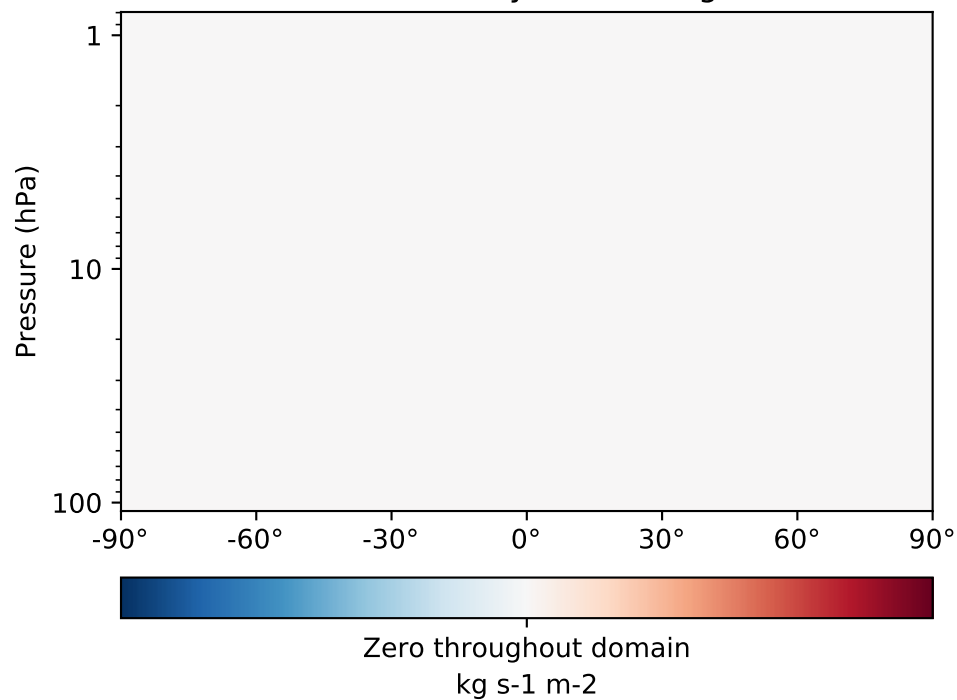
GC_12.7.0_TransportTracers (Ref), Normalized by Area
4.0x5.0



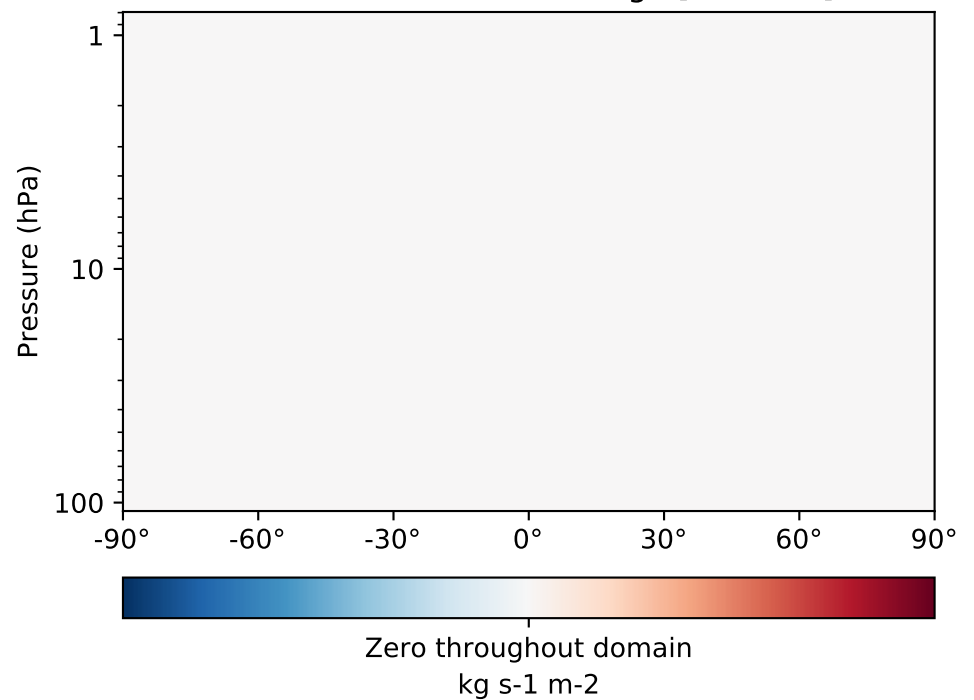
GC_12.8.0_TransportTracers (Dev), Normalized by Area
4.0x5.0



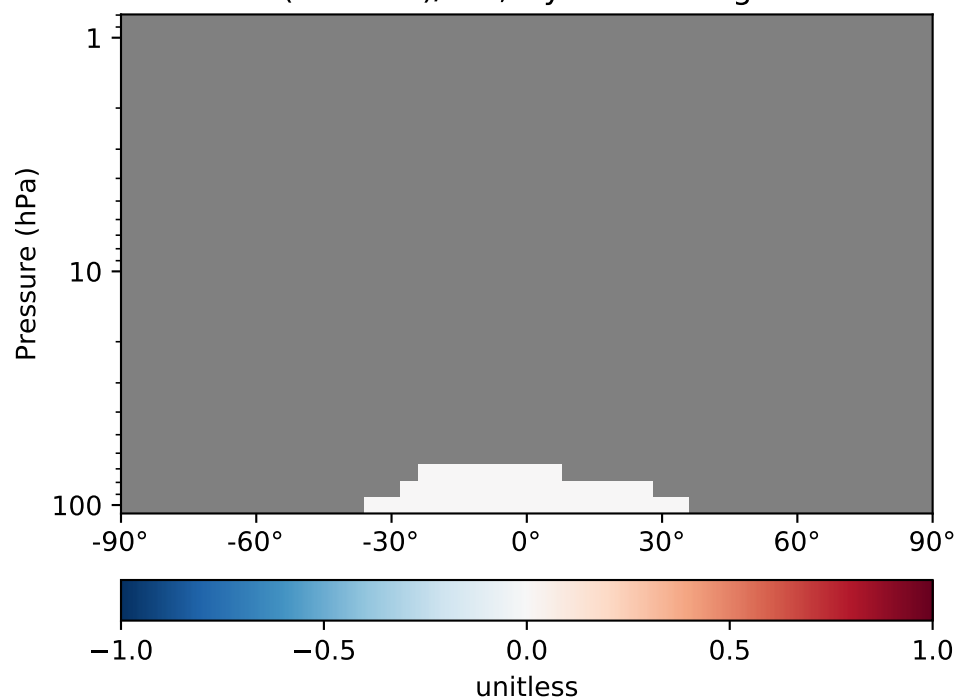
Difference
Dev - Ref, Dynamic Range



Difference
Dev - Ref, Restricted Range [5%,95%]



Fractional Difference
(Dev-Ref)/Ref, Dynamic Range



Fractional Difference
(Dev-Ref)/Ref, Fixed Range

