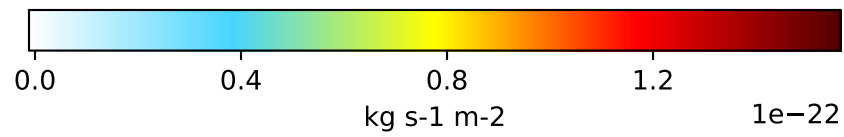
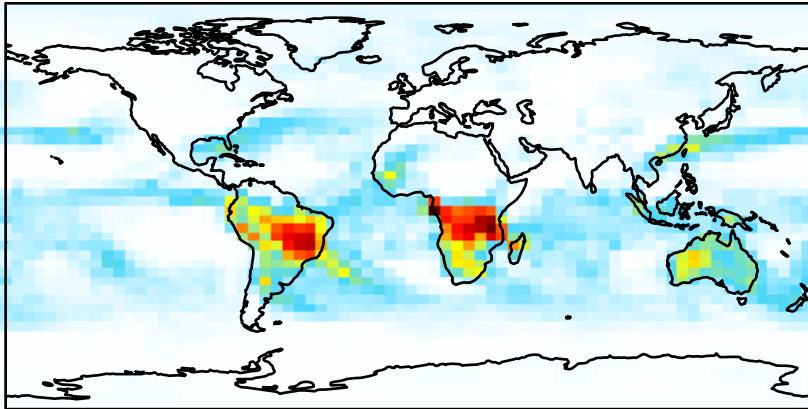
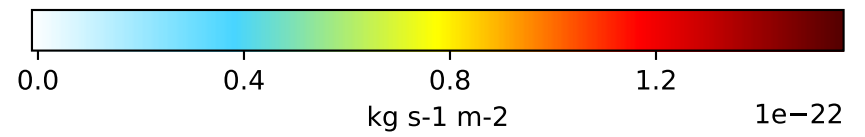
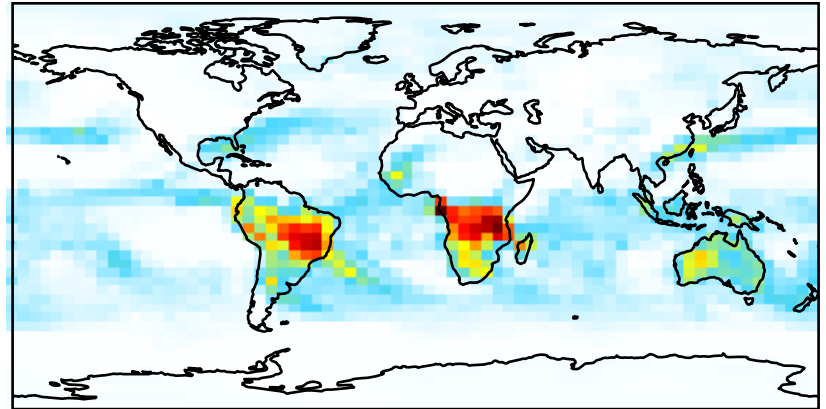


WetLossLS_Pb210 (Jan2016)

GC_12.7.0_TransportTracers (Ref), Normalized by Area
4.0x5.0



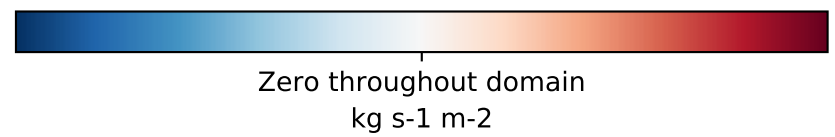
GC_12.8.0_TransportTracers (Dev), Normalized by Area
4.0x5.0



Difference
Dev - Ref, Dynamic Range



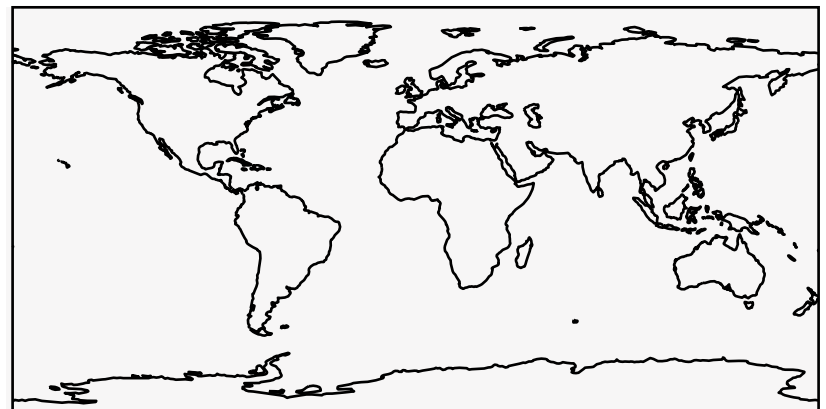
Difference
Dev - Ref, Restricted Range [5%,95%]



Fractional Difference
(Dev-Ref)/Ref, Dynamic Range

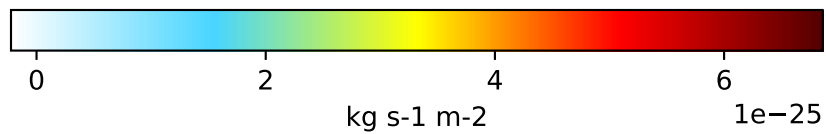
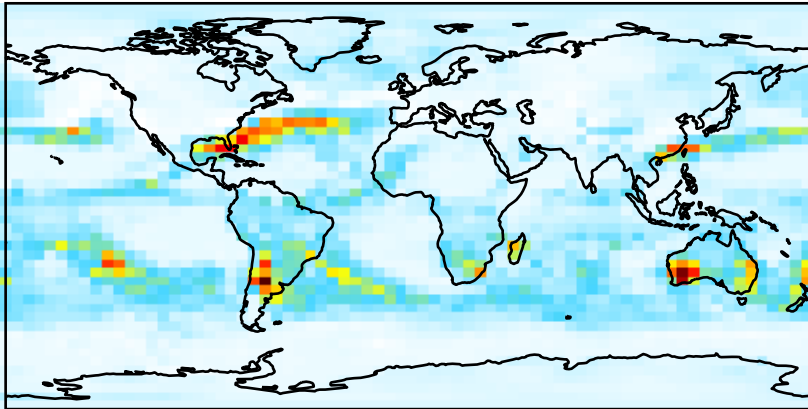


Fractional Difference
(Dev-Ref)/Ref, Fixed Range

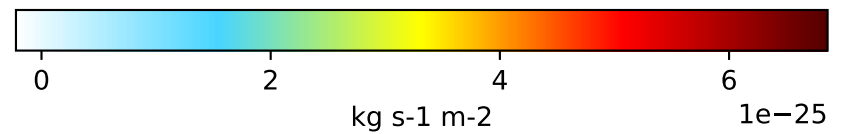
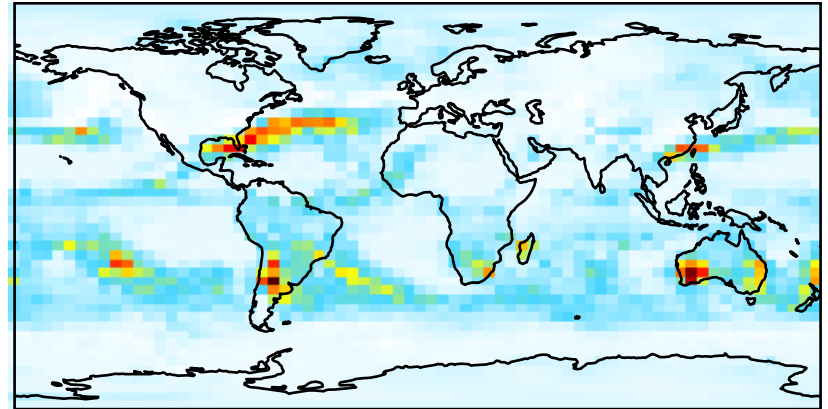


WetLossLS_Pb210Strat (Jan2016)

GC_12.7.0_TransportTracers (Ref), Normalized by Area
4.0x5.0



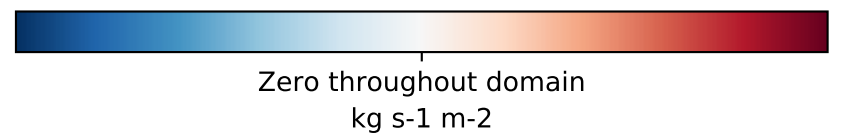
GC_12.8.0_TransportTracers (Dev), Normalized by Area
4.0x5.0



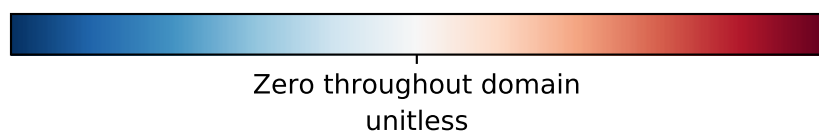
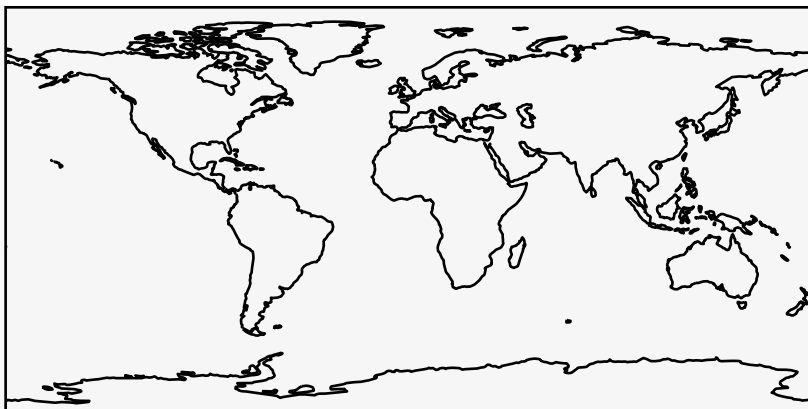
Difference
Dev - Ref, Dynamic Range



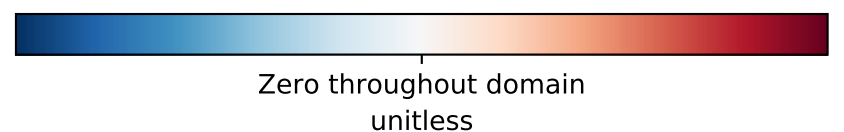
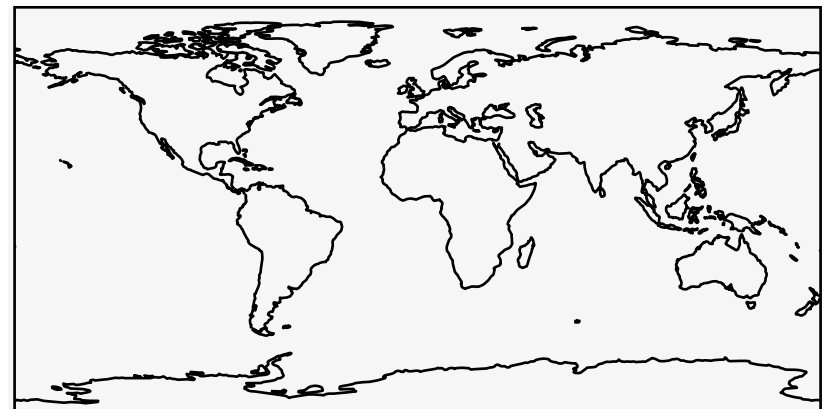
Difference
Dev - Ref, Restricted Range [5%,95%]



Fractional Difference
(Dev-Ref)/Ref, Dynamic Range

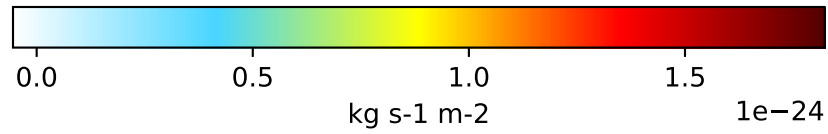
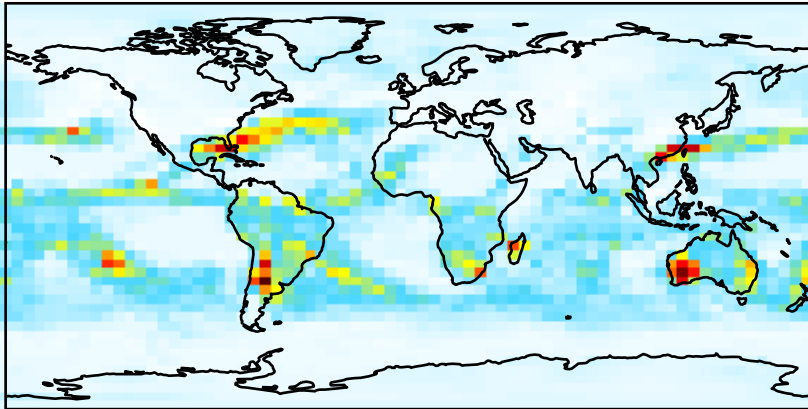


Fractional Difference
(Dev-Ref)/Ref, Fixed Range

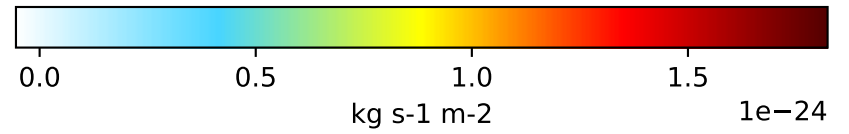
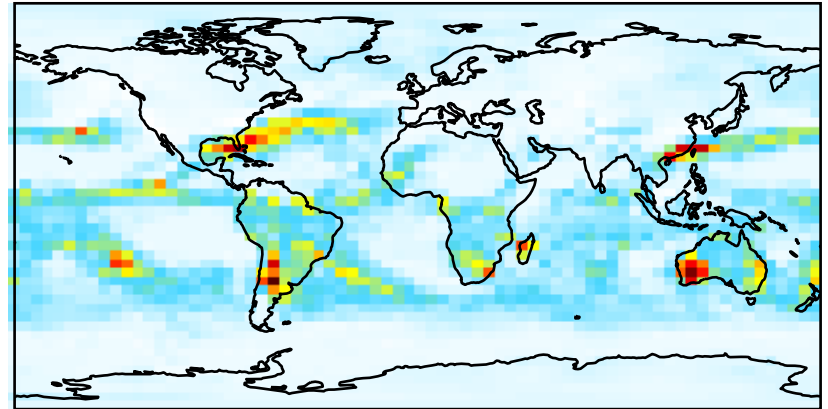


WetLossLS_Be7 (Jan2016)

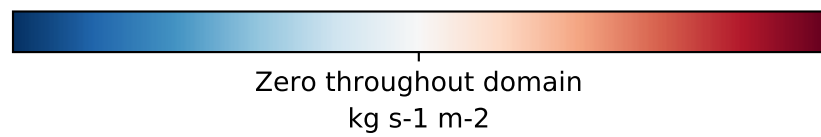
GC_12.7.0_TransportTracers (Ref), Normalized by Area
4.0x5.0



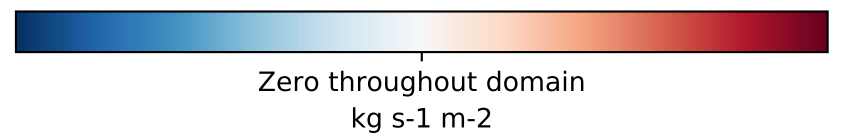
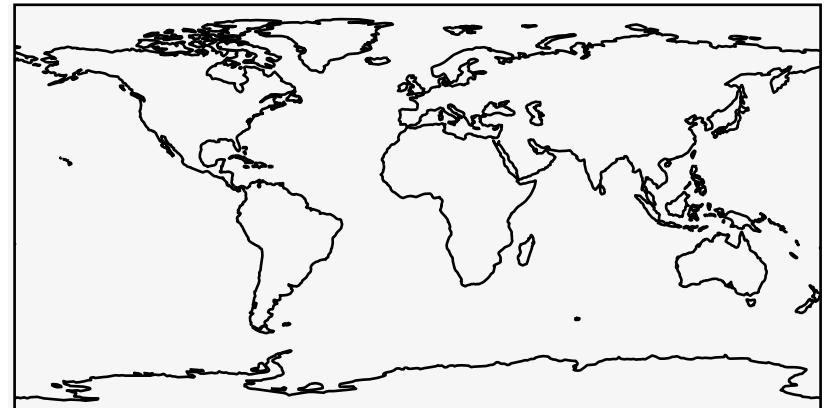
GC_12.8.0_TransportTracers (Dev), Normalized by Area
4.0x5.0



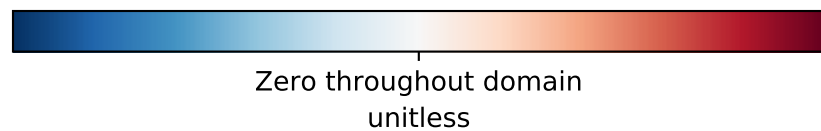
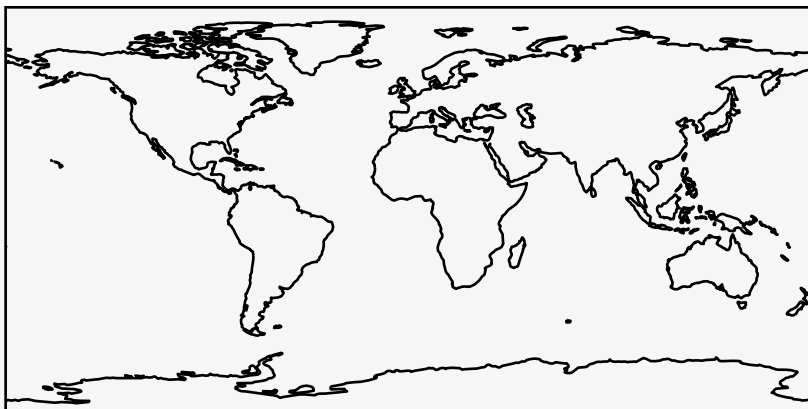
Difference
Dev - Ref, Dynamic Range



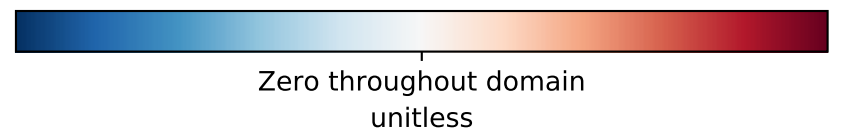
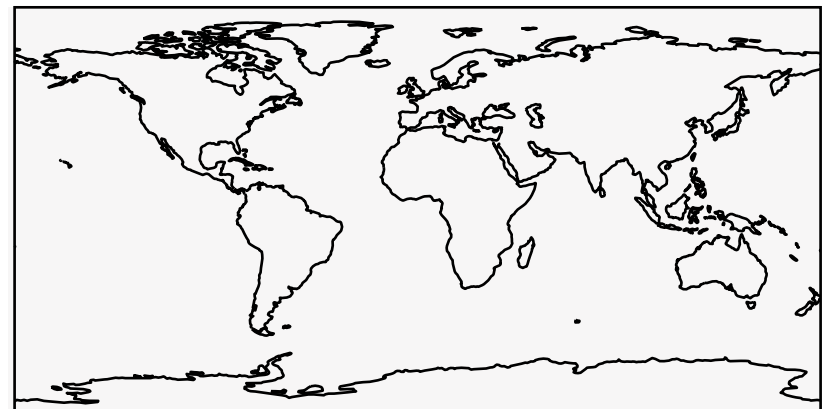
Difference
Dev - Ref, Restricted Range [5%,95%]



Fractional Difference
(Dev-Ref)/Ref, Dynamic Range

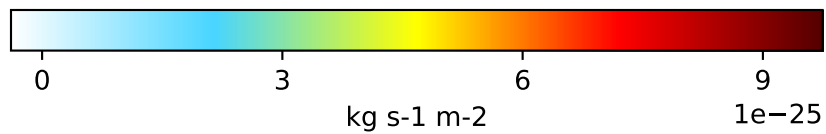
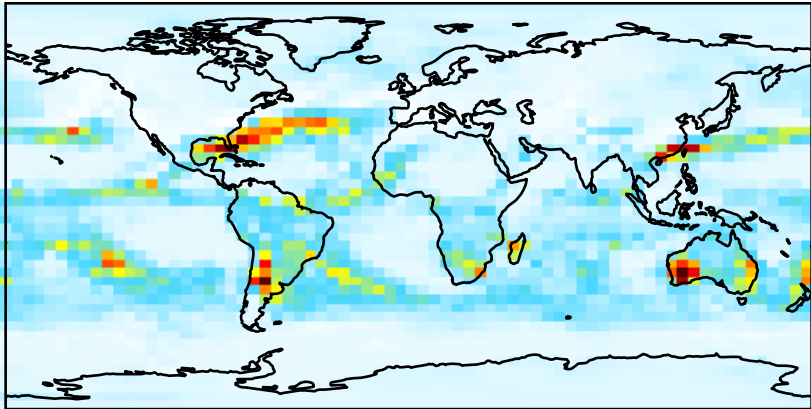


Fractional Difference
(Dev-Ref)/Ref, Fixed Range

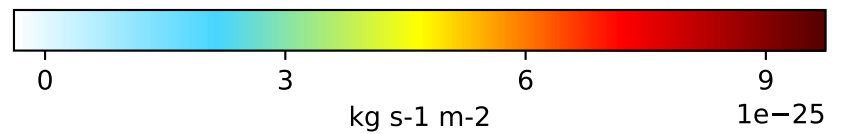
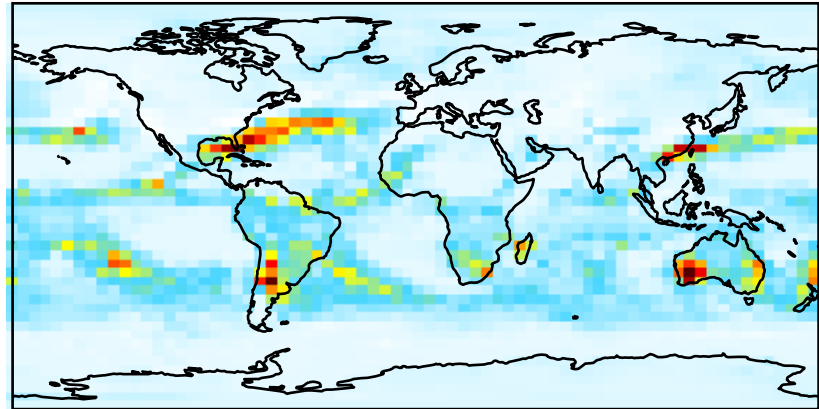


WetLossLS_Be7Strat (Jan2016)

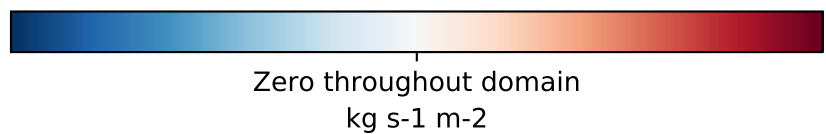
GC_12.7.0_TransportTracers (Ref), Normalized by Area
4.0x5.0



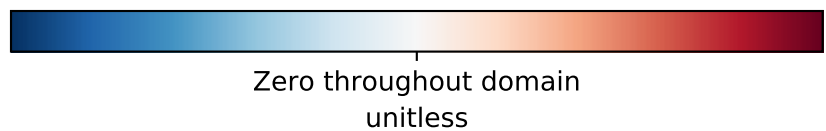
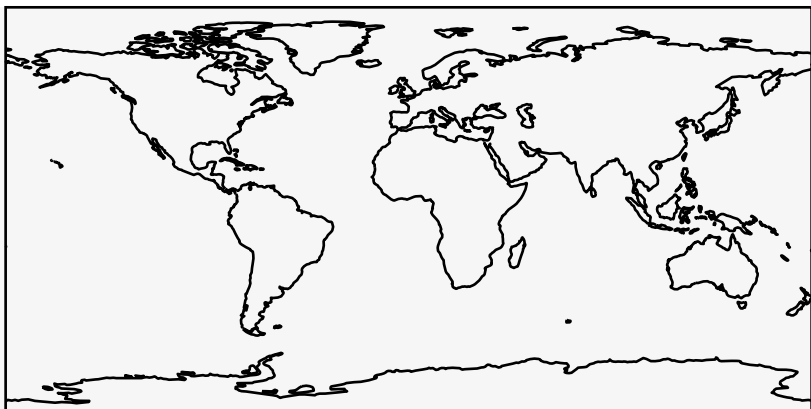
GC_12.8.0_TransportTracers (Dev), Normalized by Area
4.0x5.0



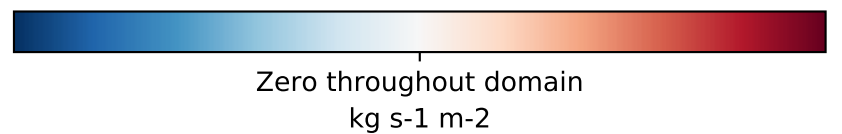
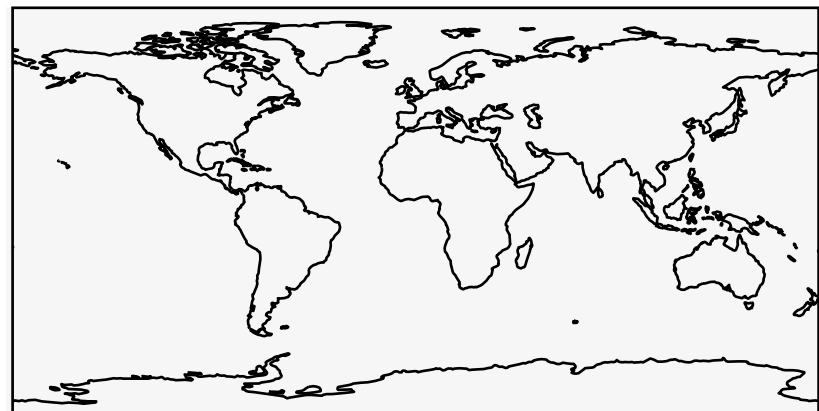
Difference
Dev - Ref, Dynamic Range



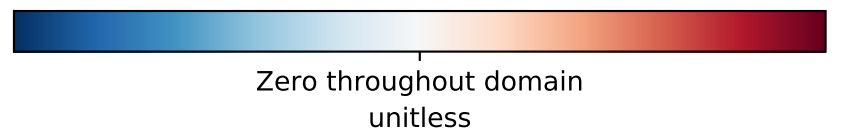
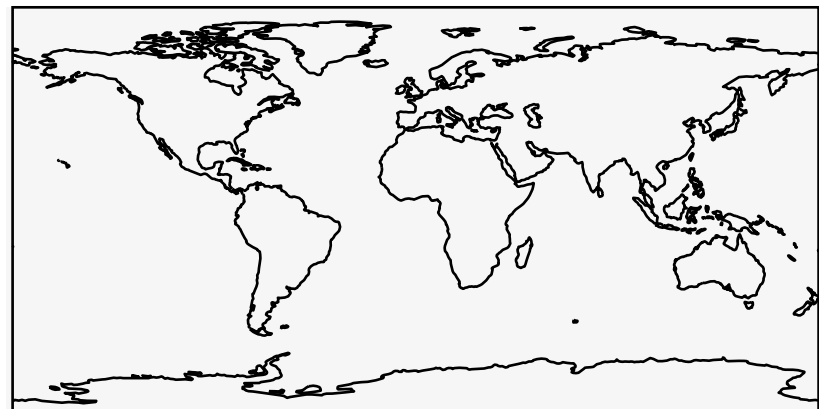
Fractional Difference
(Dev-Ref)/Ref, Dynamic Range



Difference
Dev - Ref, Restricted Range [5%,95%]

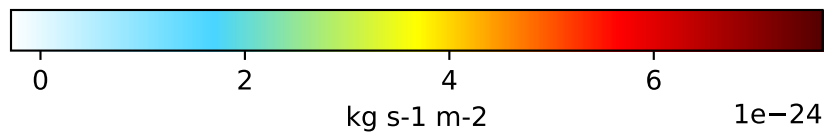
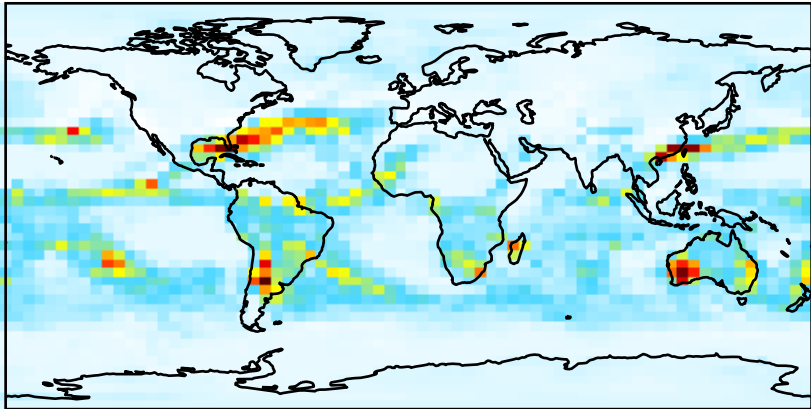


Fractional Difference
(Dev-Ref)/Ref, Fixed Range

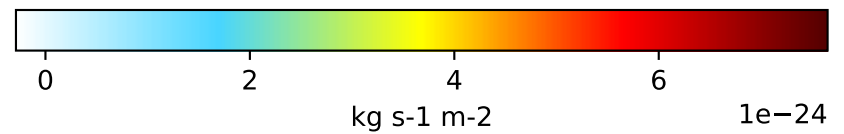
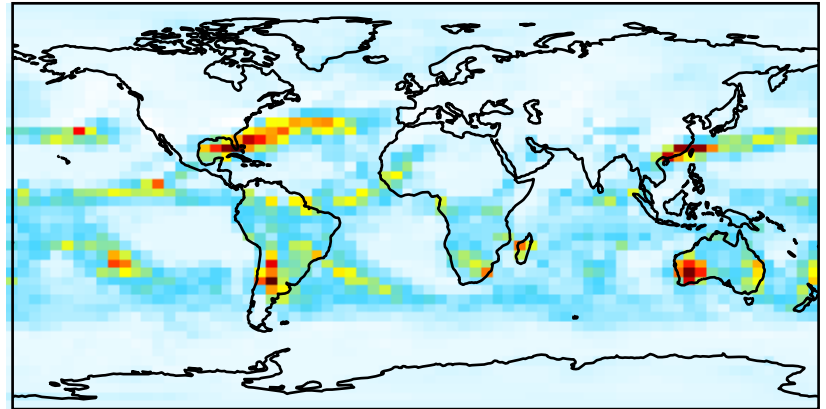


WetLossLS_Be10 (Jan2016)

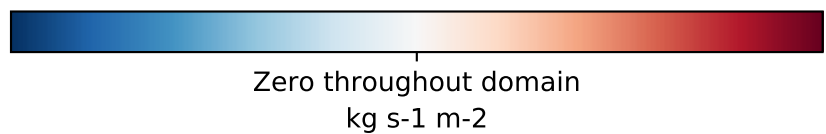
GC_12.7.0_TransportTracers (Ref), Normalized by Area
4.0x5.0



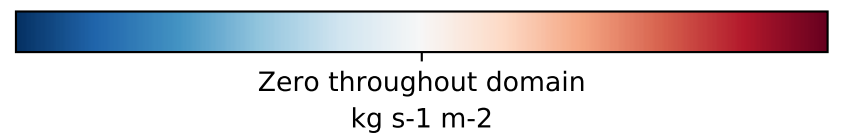
GC_12.8.0_TransportTracers (Dev), Normalized by Area
4.0x5.0



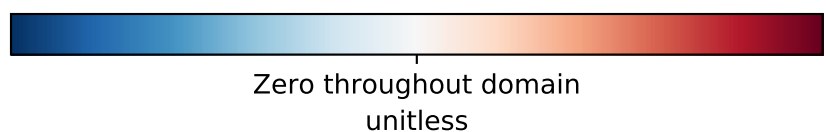
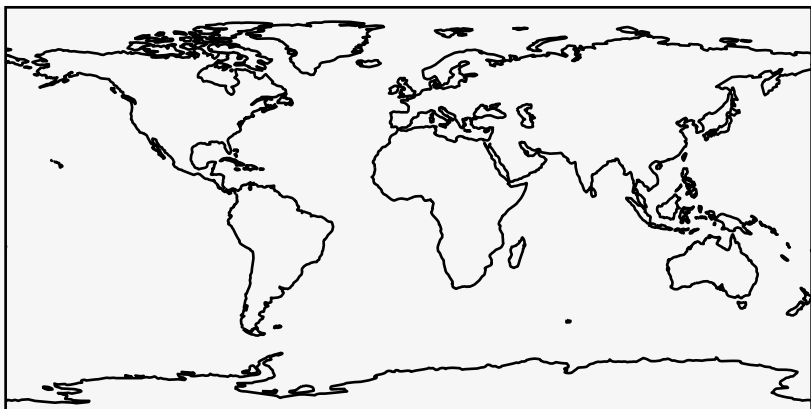
Difference
Dev - Ref, Dynamic Range



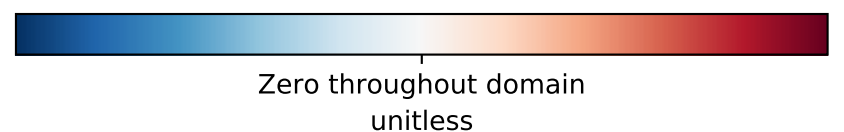
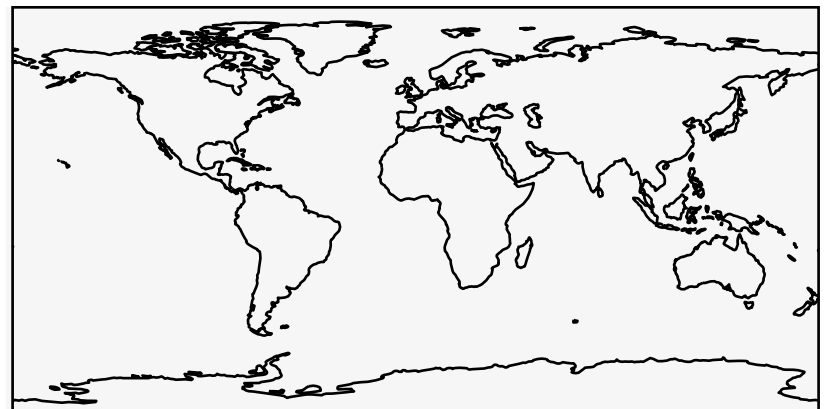
Difference
Dev - Ref, Restricted Range [5%,95%]



Fractional Difference
(Dev-Ref)/Ref, Dynamic Range

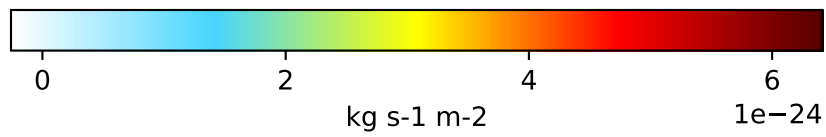
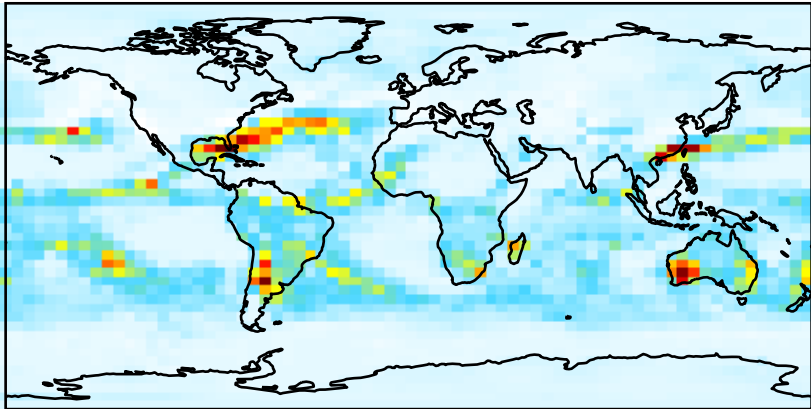


Fractional Difference
(Dev-Ref)/Ref, Fixed Range

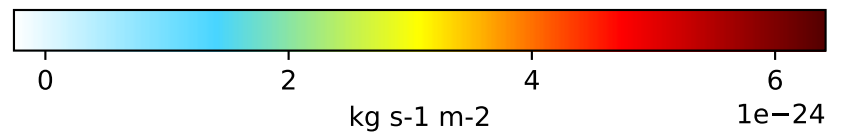
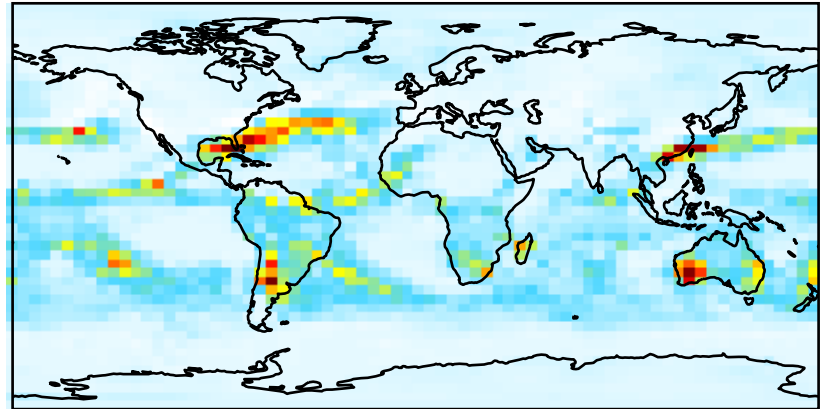


WetLossLS_Be10Strat (Jan2016)

GC_12.7.0_TransportTracers (Ref), Normalized by Area
4.0x5.0



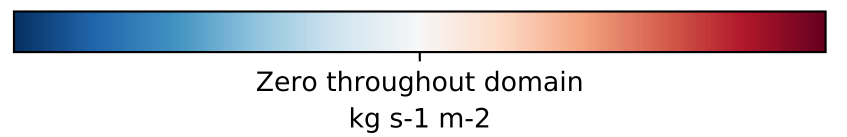
GC_12.8.0_TransportTracers (Dev), Normalized by Area
4.0x5.0



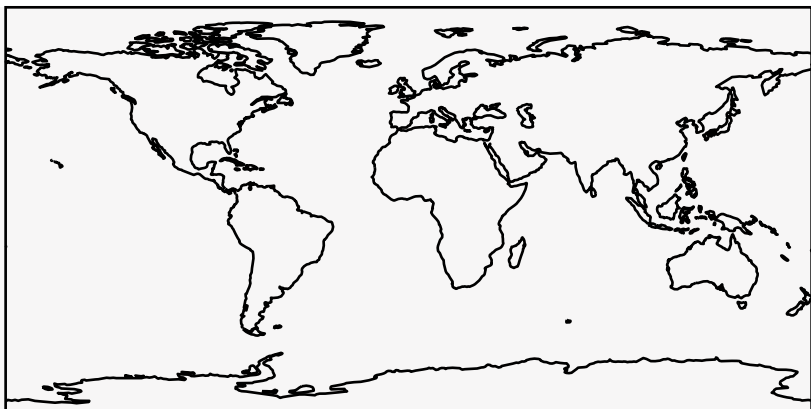
Difference
Dev - Ref, Dynamic Range



Difference
Dev - Ref, Restricted Range [5%,95%]



Fractional Difference
(Dev-Ref)/Ref, Dynamic Range



Fractional Difference
(Dev-Ref)/Ref, Fixed Range

