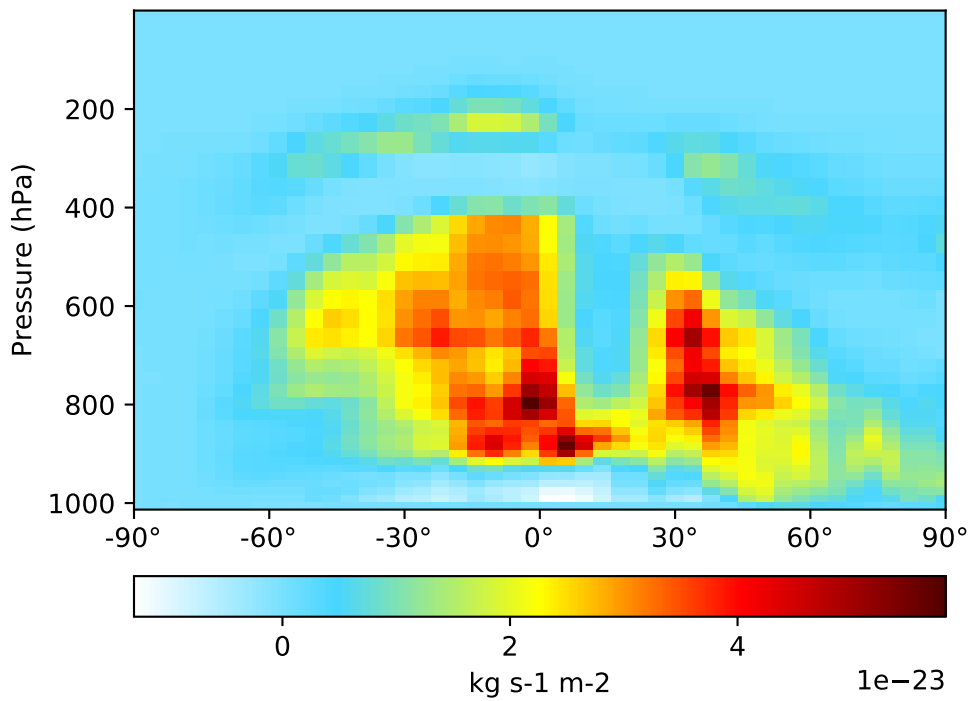
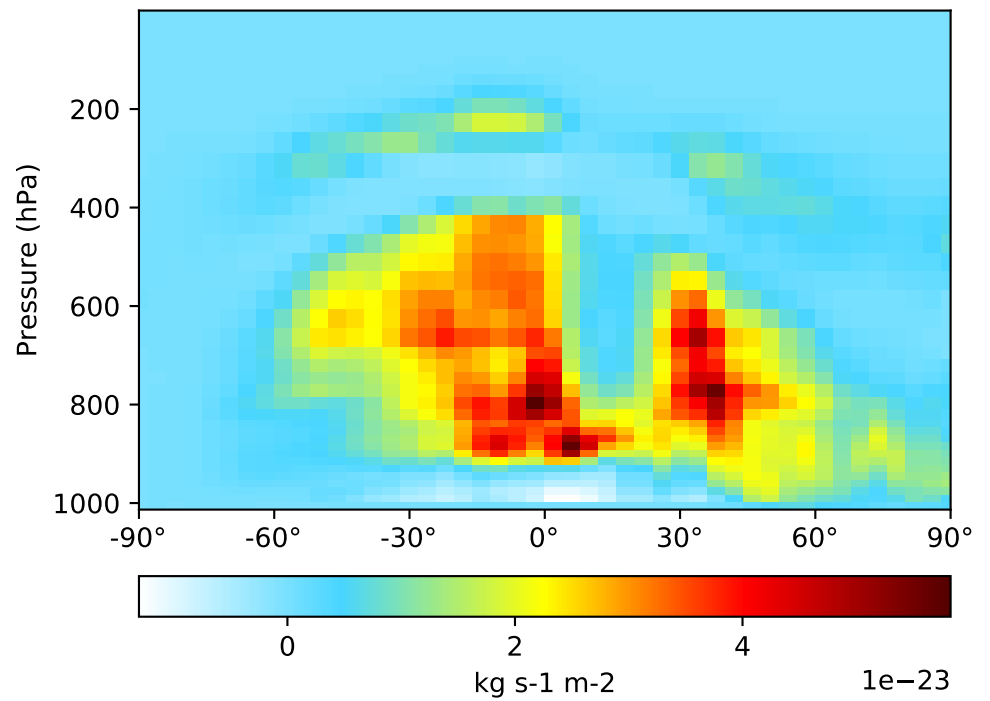


# WetLossLS\_Pb210, Zonal Mean (Jan2016)

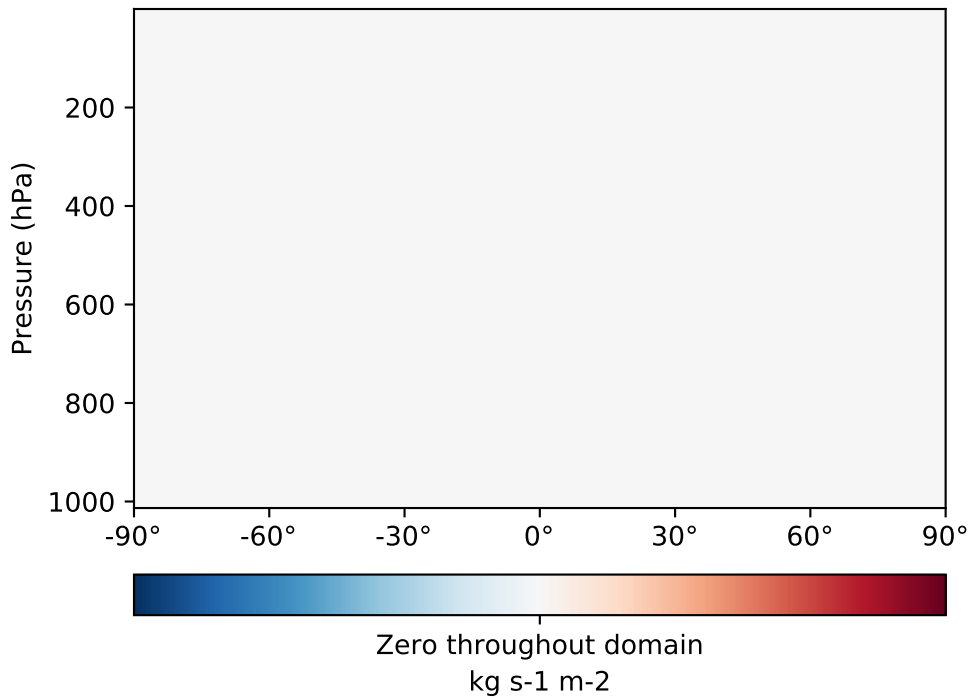
GC\_12.7.0\_TransportTracers (Ref), Normalized by Area  
4.0x5.0



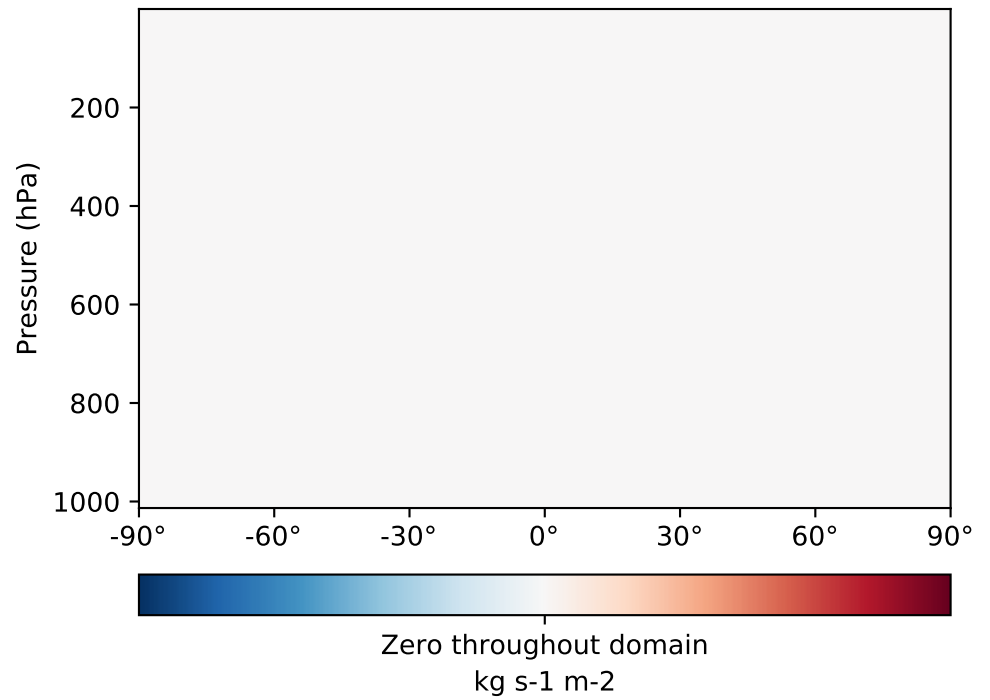
GC\_12.8.0\_TransportTracers (Dev), Normalized by Area  
4.0x5.0



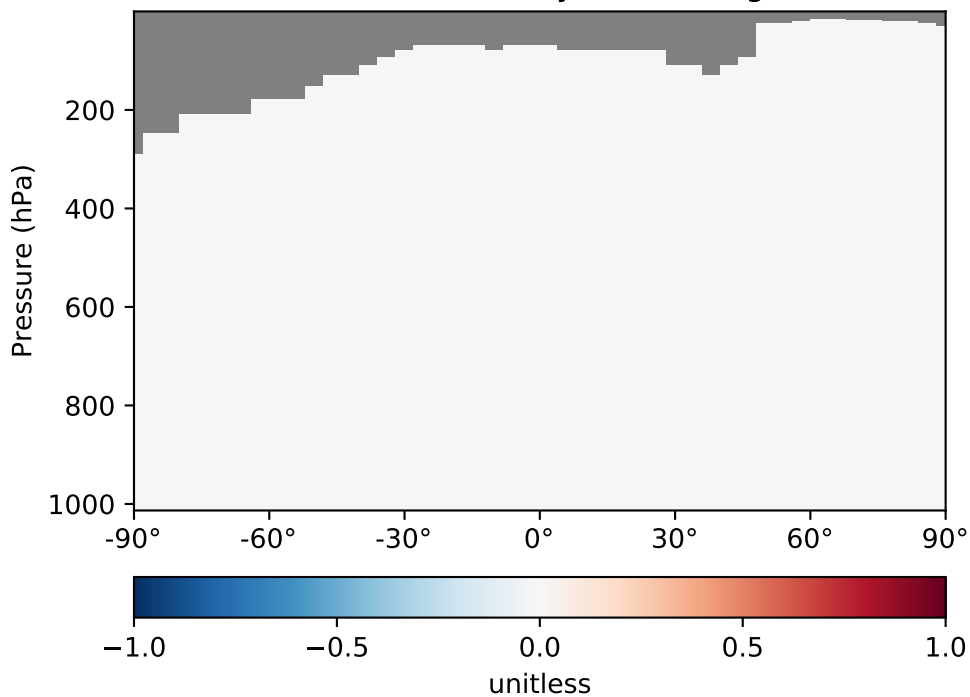
Difference  
Dev - Ref, Dynamic Range



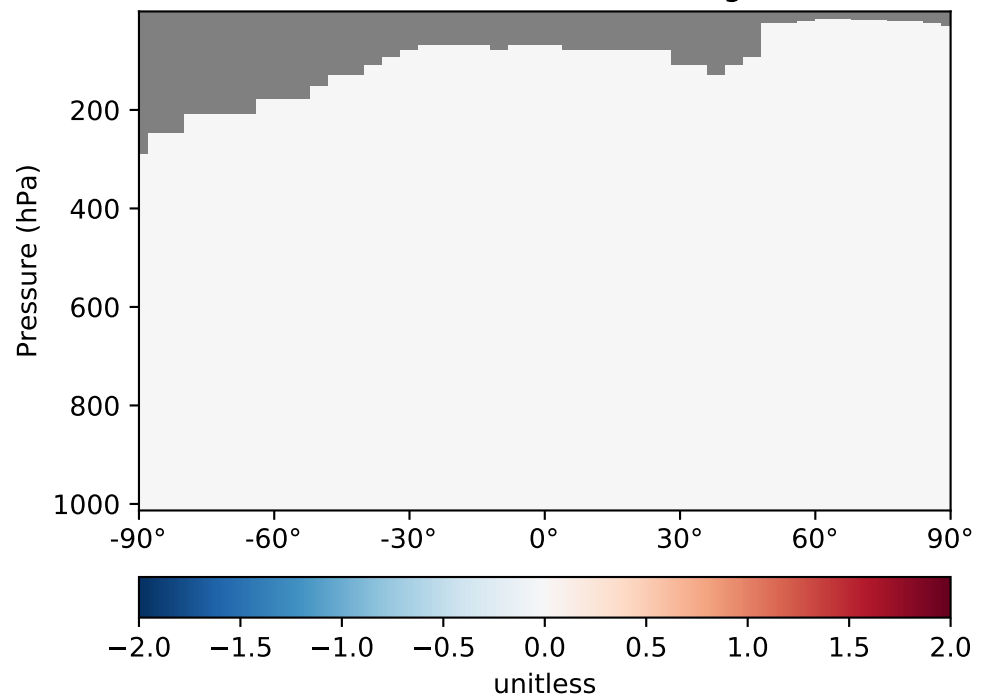
Difference  
Dev - Ref, Restricted Range [5%,95%]



Fractional Difference  
(Dev-Ref)/Ref, Dynamic Range

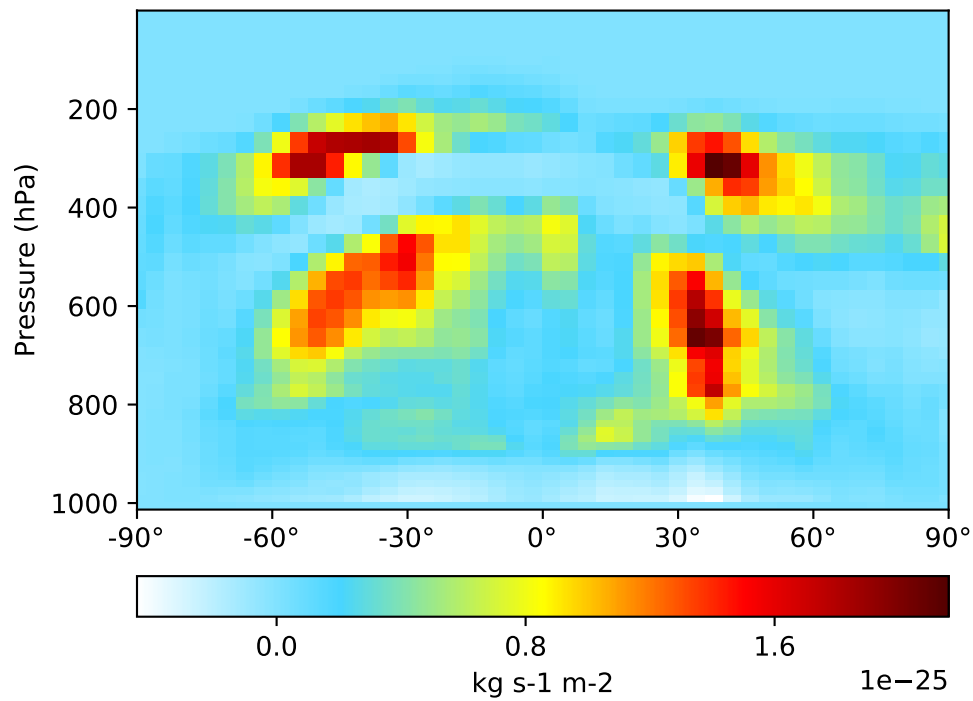


Fractional Difference  
(Dev-Ref)/Ref, Fixed Range

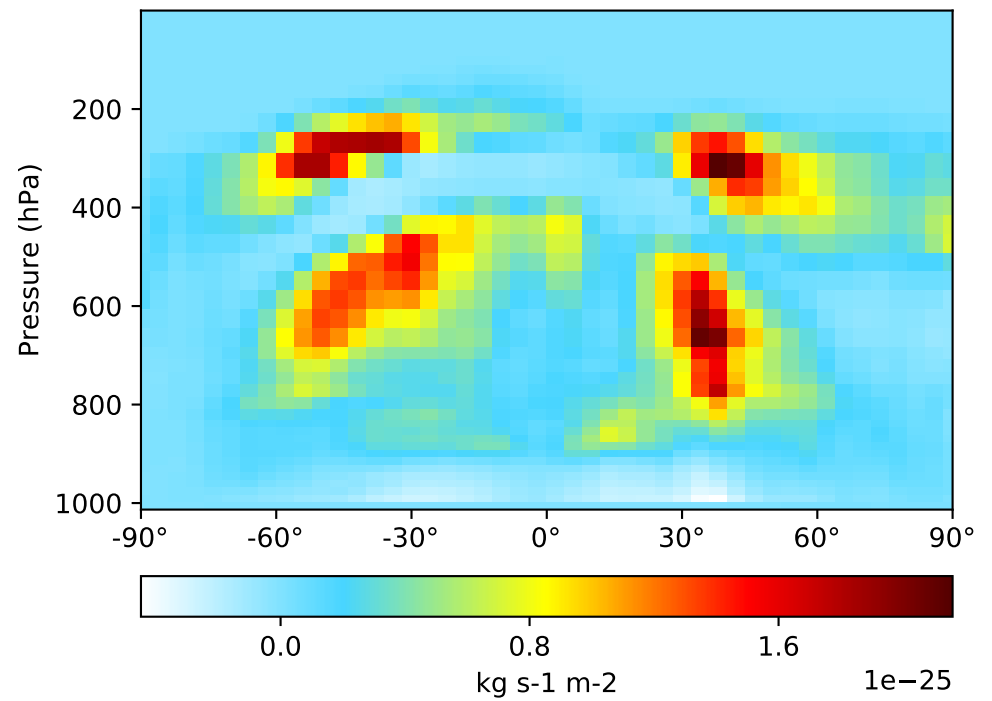


# WetLossLS\_Pb210Strat, Zonal Mean (Jan2016)

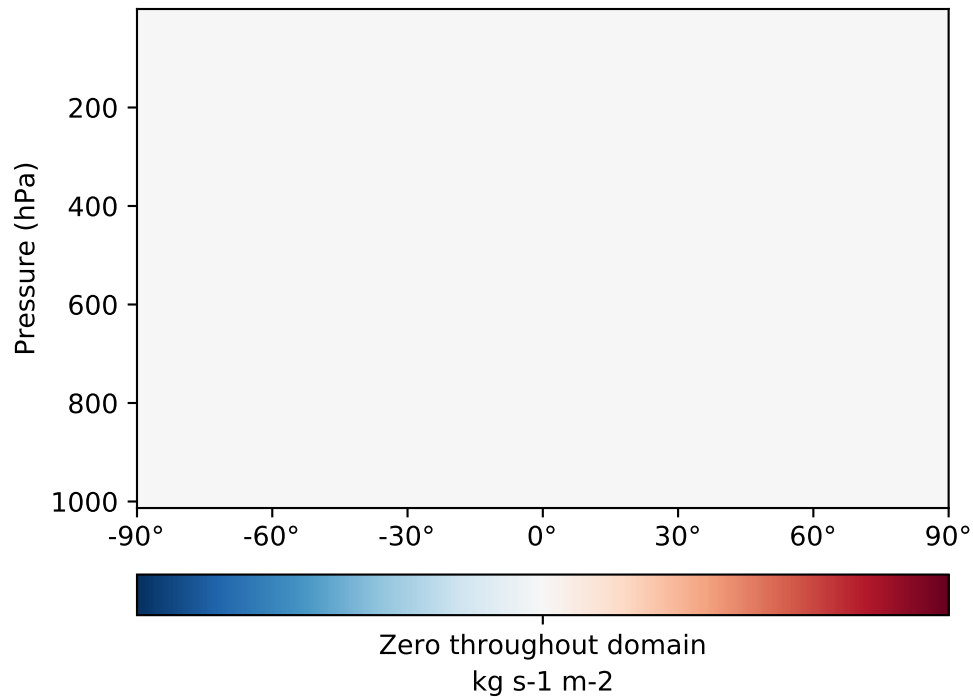
GC\_12.7.0\_TransportTracers (Ref), Normalized by Area  
4.0x5.0



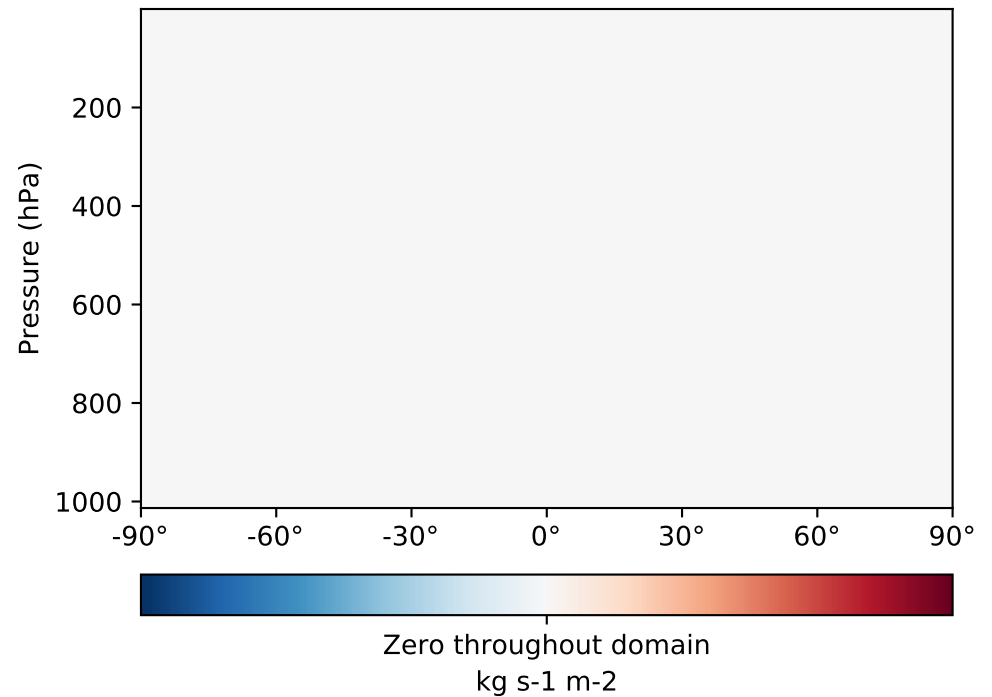
GC\_12.8.0\_TransportTracers (Dev), Normalized by Area  
4.0x5.0



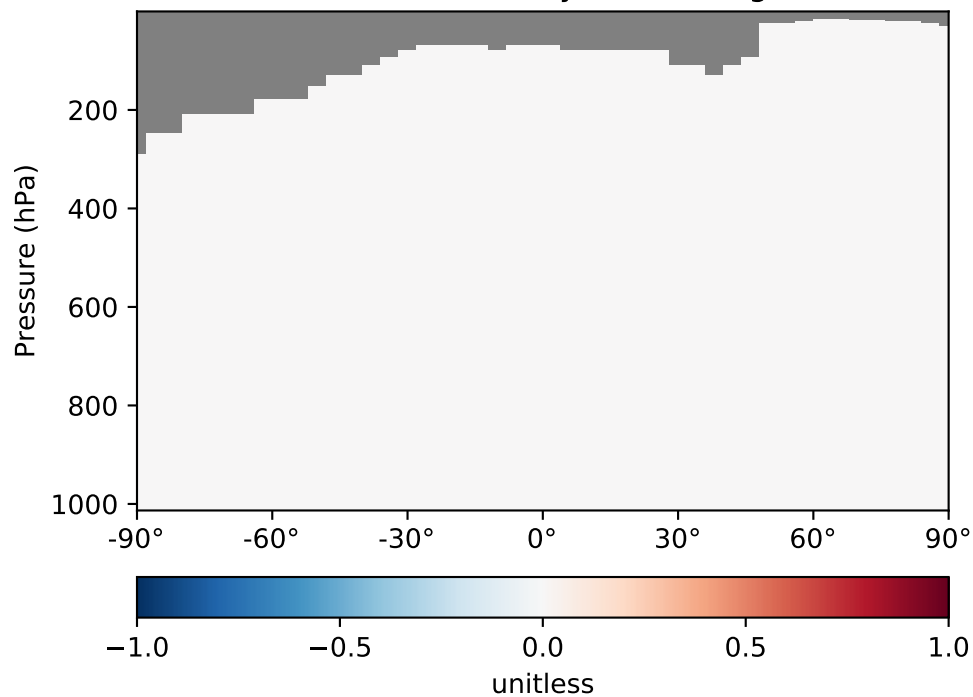
Difference  
Dev - Ref, Dynamic Range



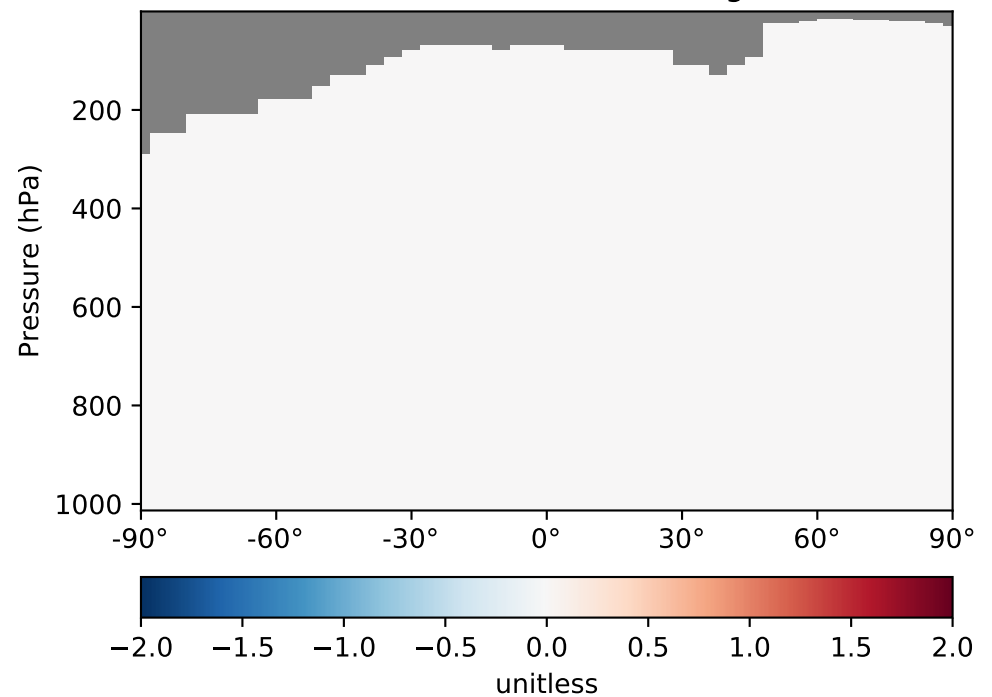
Difference  
Dev - Ref, Restricted Range [5%,95%]



Fractional Difference  
(Dev-Ref)/Ref, Dynamic Range

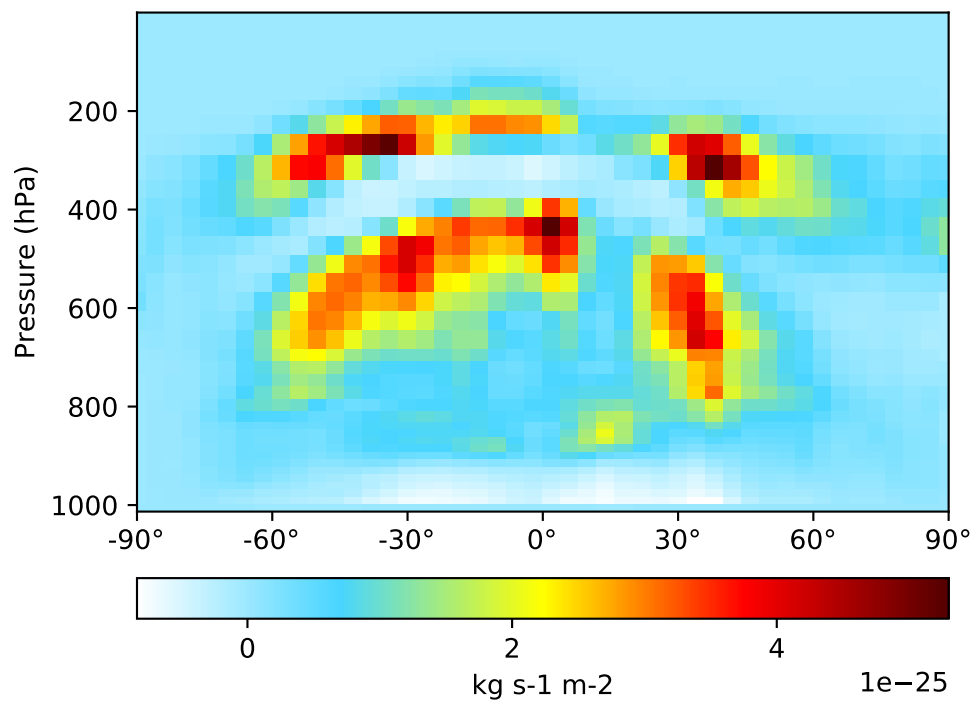


Fractional Difference  
(Dev-Ref)/Ref, Fixed Range

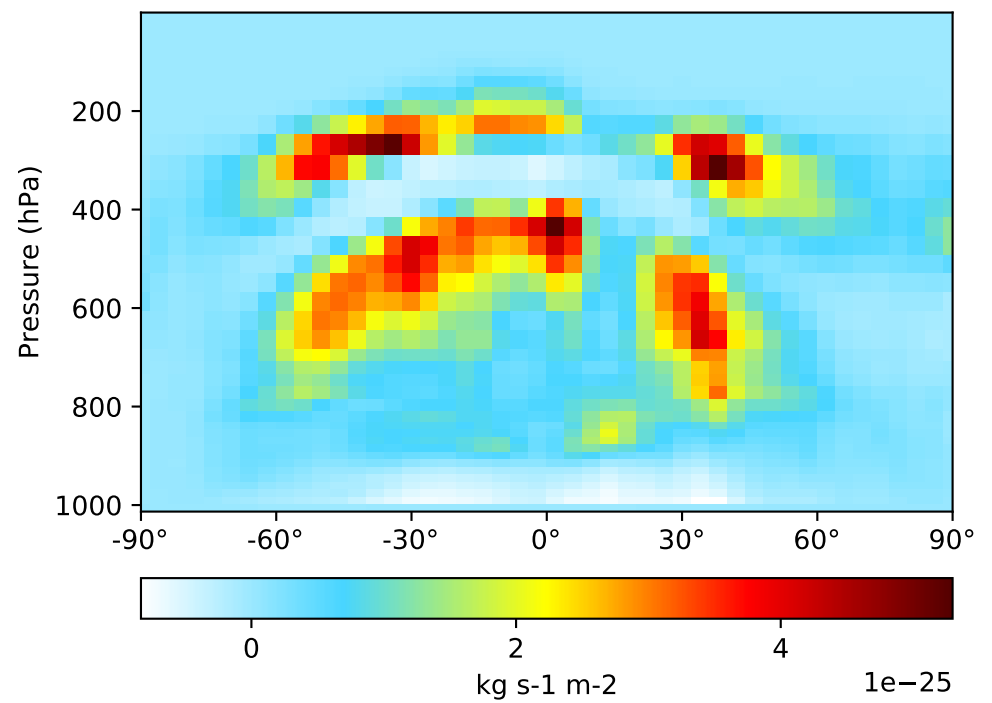


# WetLossLS\_Be7, Zonal Mean (Jan2016)

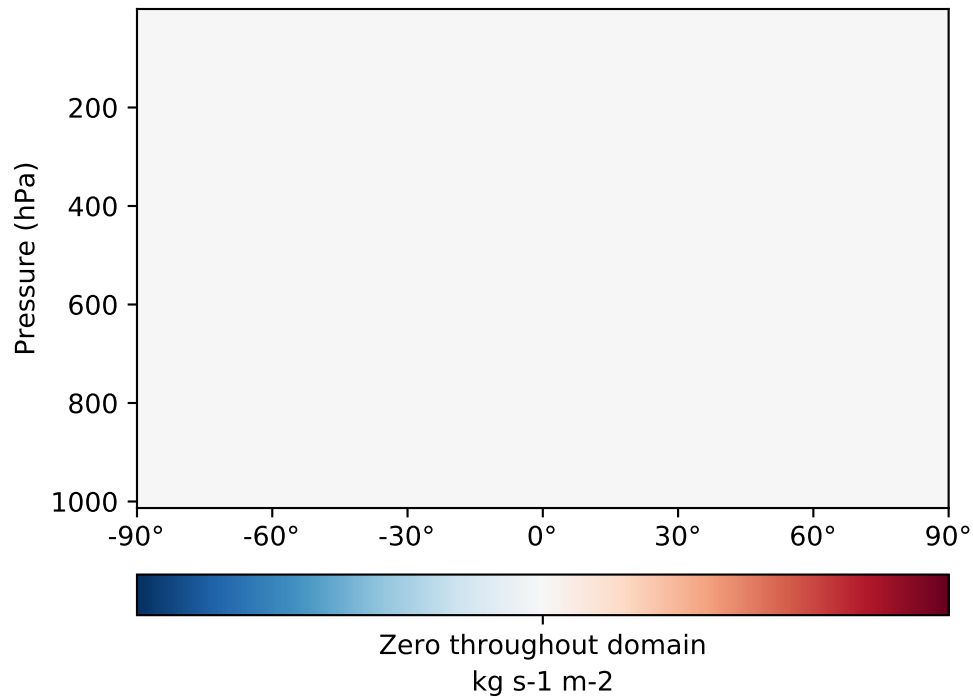
GC\_12.7.0\_TransportTracers (Ref), Normalized by Area  
4.0x5.0



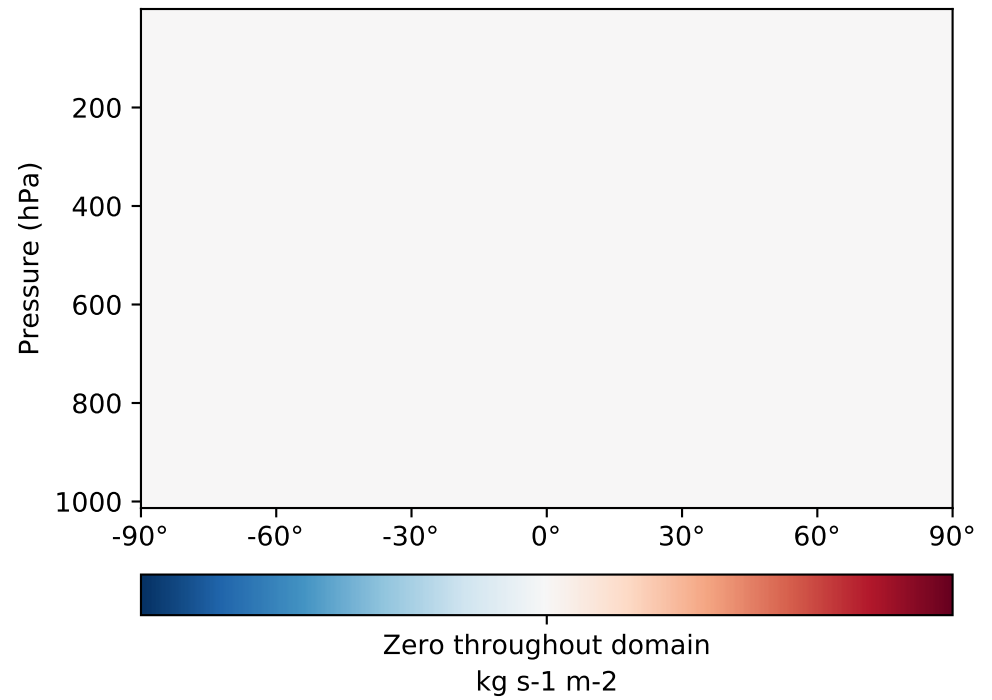
GC\_12.8.0\_TransportTracers (Dev), Normalized by Area  
4.0x5.0



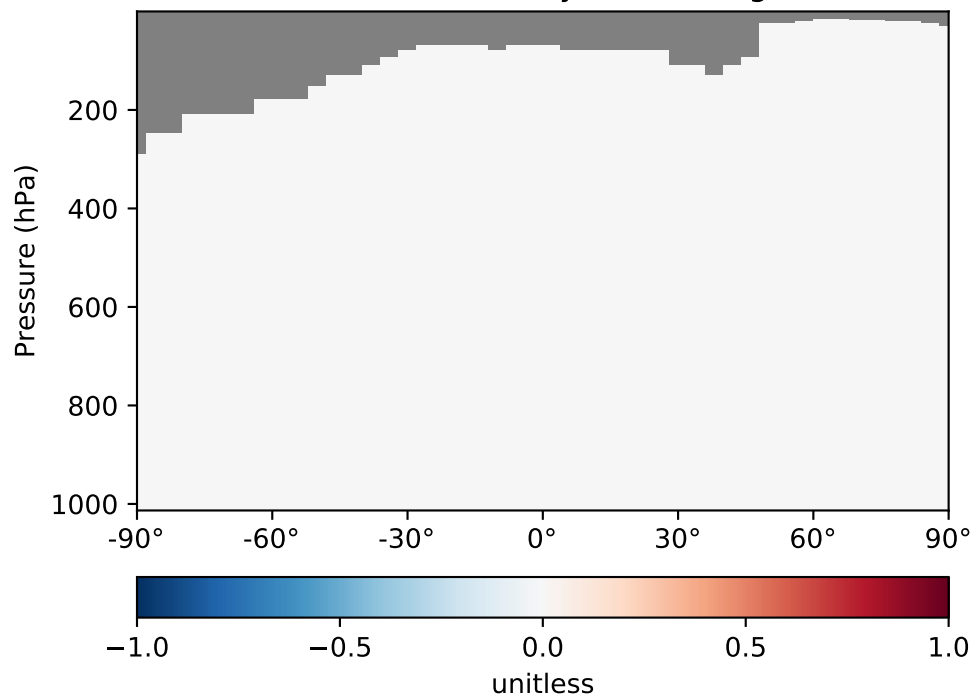
Difference  
Dev - Ref, Dynamic Range



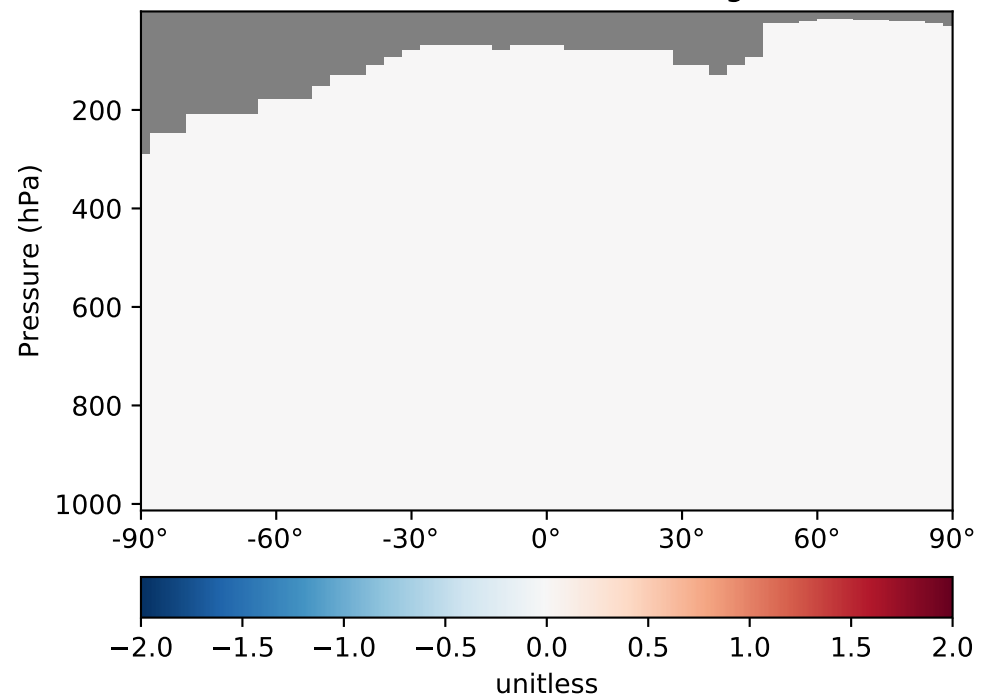
Difference  
Dev - Ref, Restricted Range [5%,95%]



Fractional Difference  
(Dev-Ref)/Ref, Dynamic Range

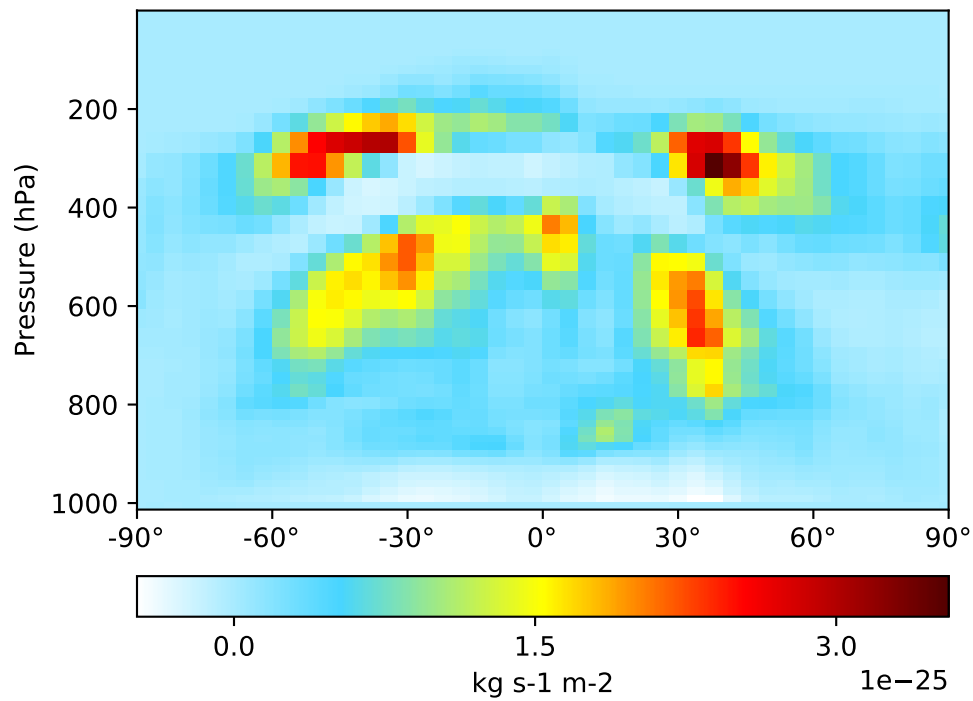


Fractional Difference  
(Dev-Ref)/Ref, Fixed Range

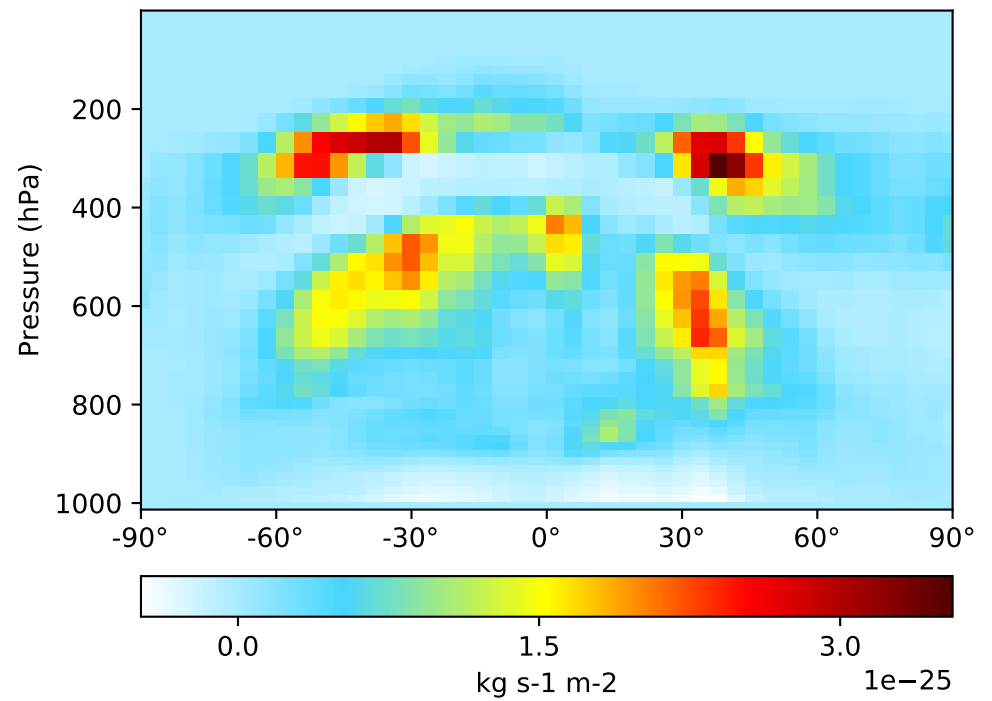


# WetLossLS\_Be7Strat, Zonal Mean (Jan2016)

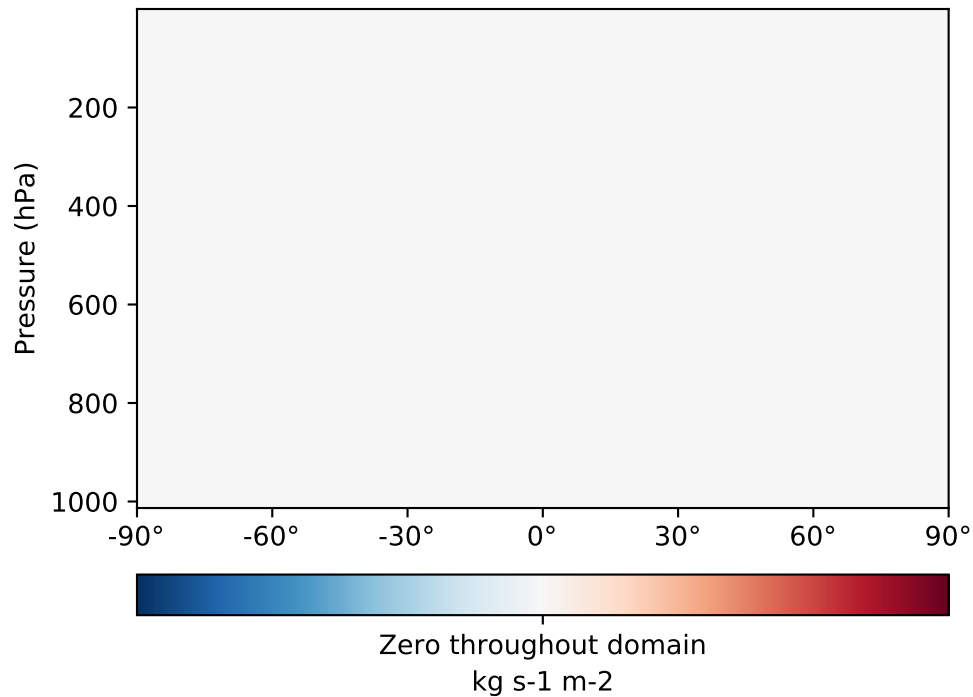
GC\_12.7.0\_TransportTracers (Ref), Normalized by Area  
4.0x5.0



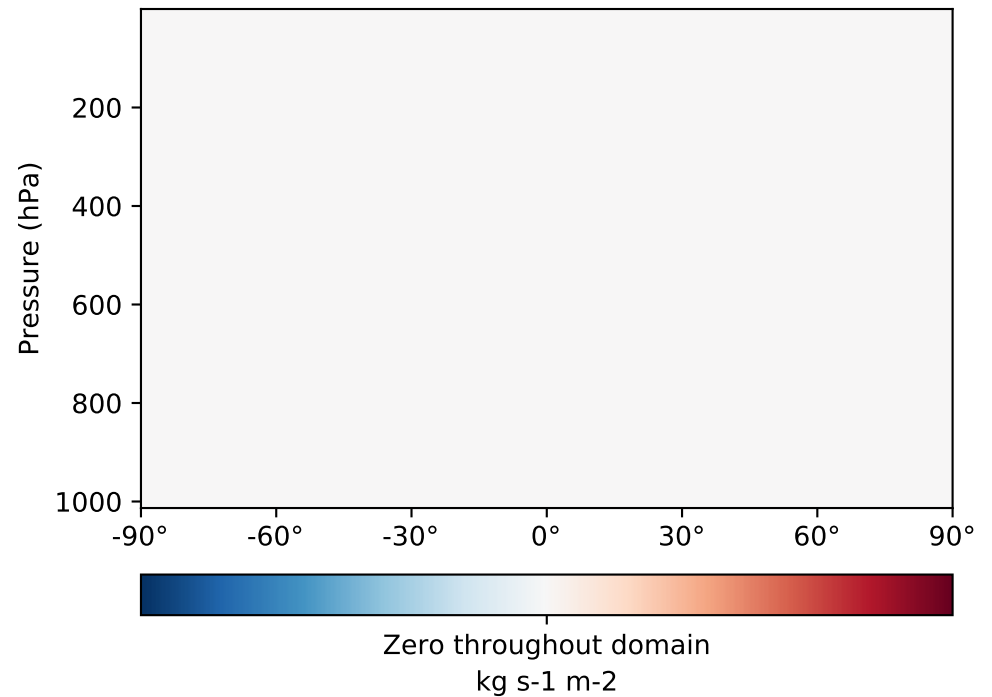
GC\_12.8.0\_TransportTracers (Dev), Normalized by Area  
4.0x5.0



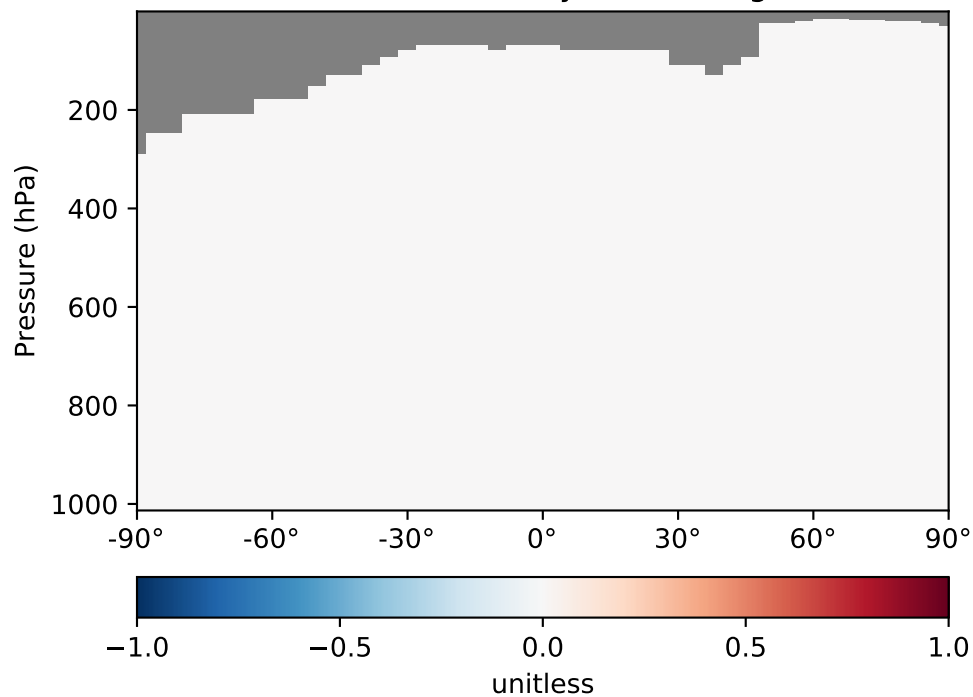
Difference  
Dev - Ref, Dynamic Range



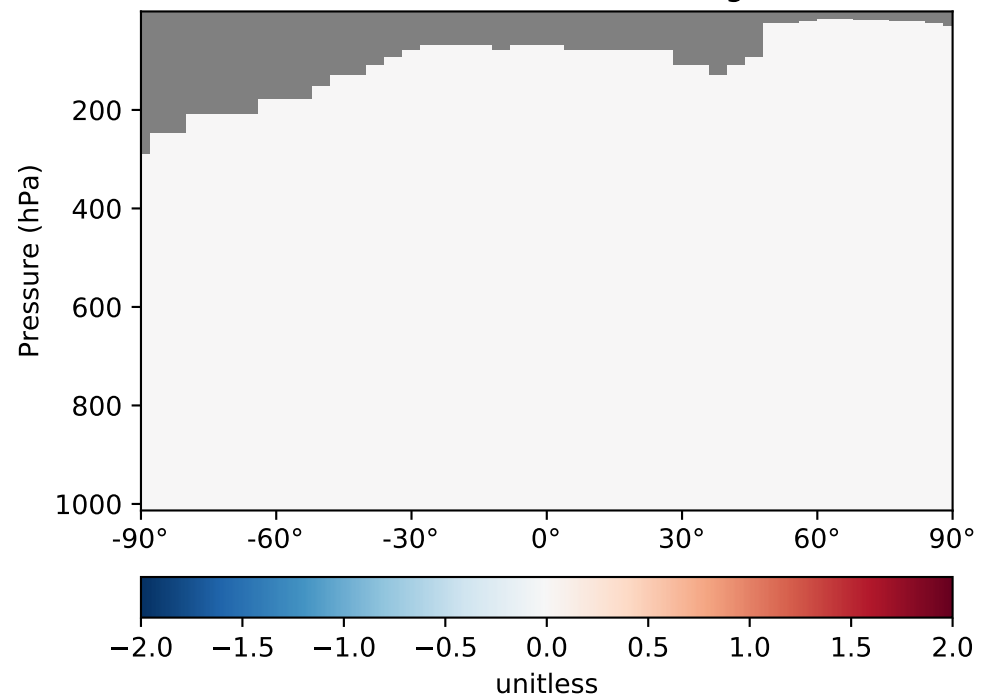
Difference  
Dev - Ref, Restricted Range [5%,95%]



Fractional Difference  
(Dev-Ref)/Ref, Dynamic Range

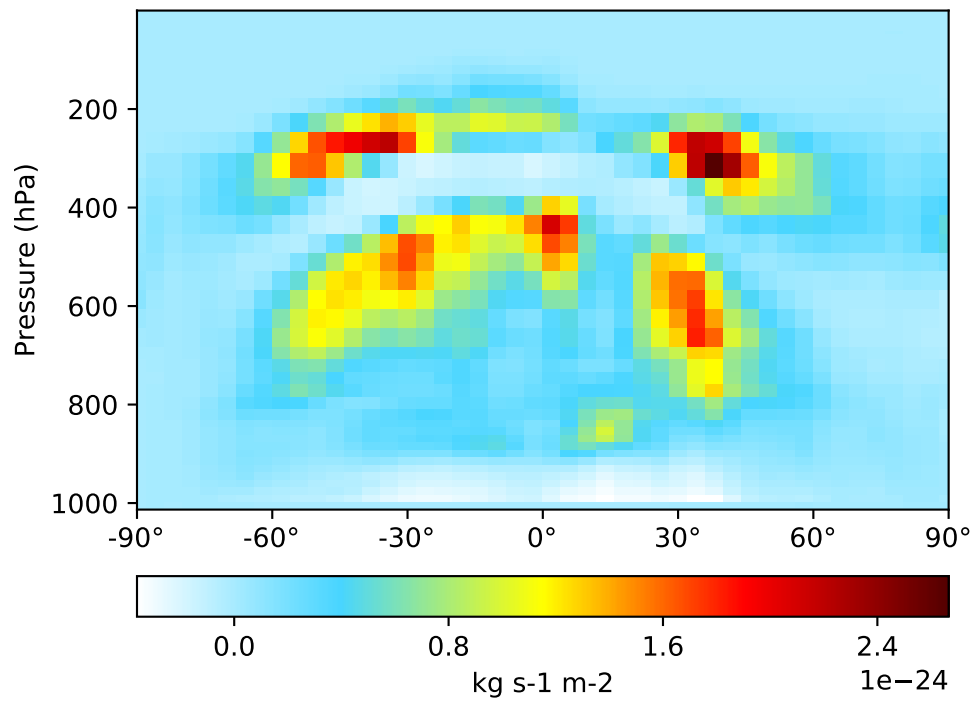


Fractional Difference  
(Dev-Ref)/Ref, Fixed Range

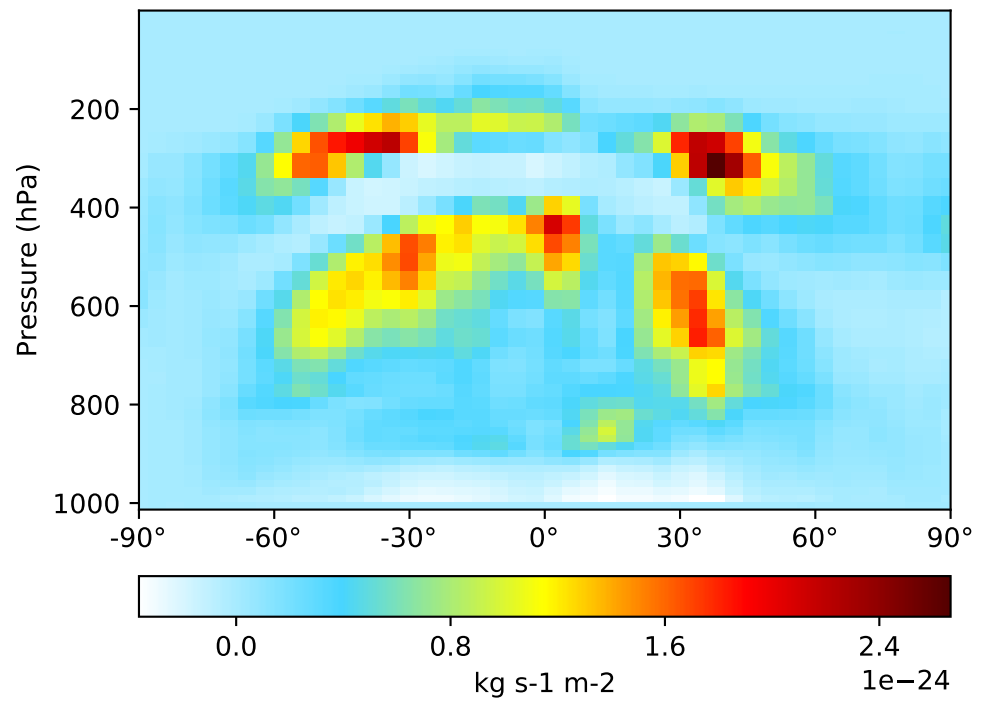


# WetLossLS\_Be10, Zonal Mean (Jan2016)

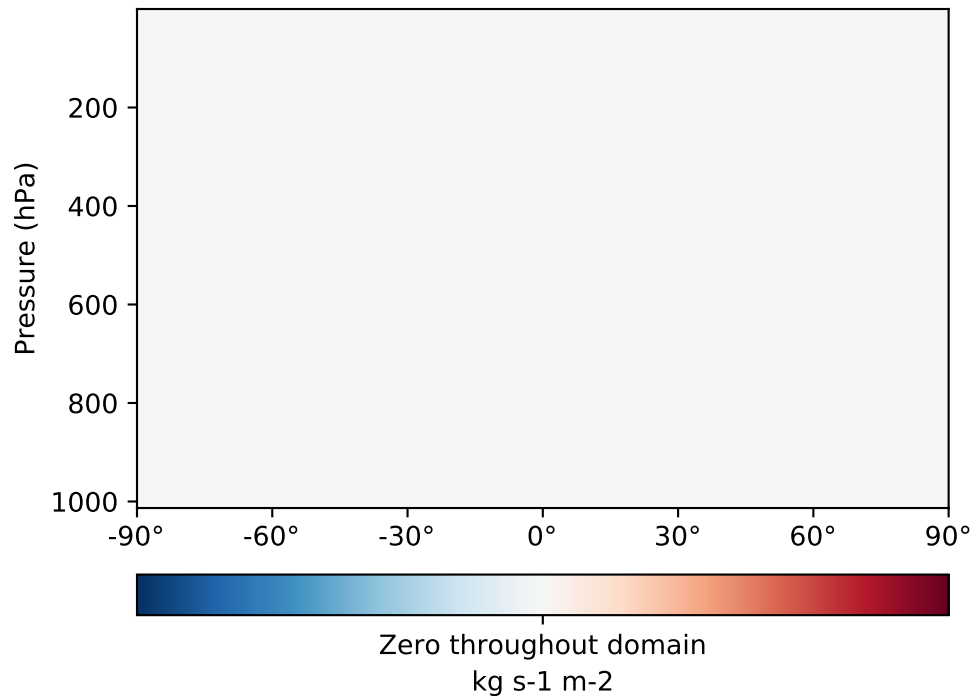
GC\_12.7.0\_TransportTracers (Ref), Normalized by Area  
4.0x5.0



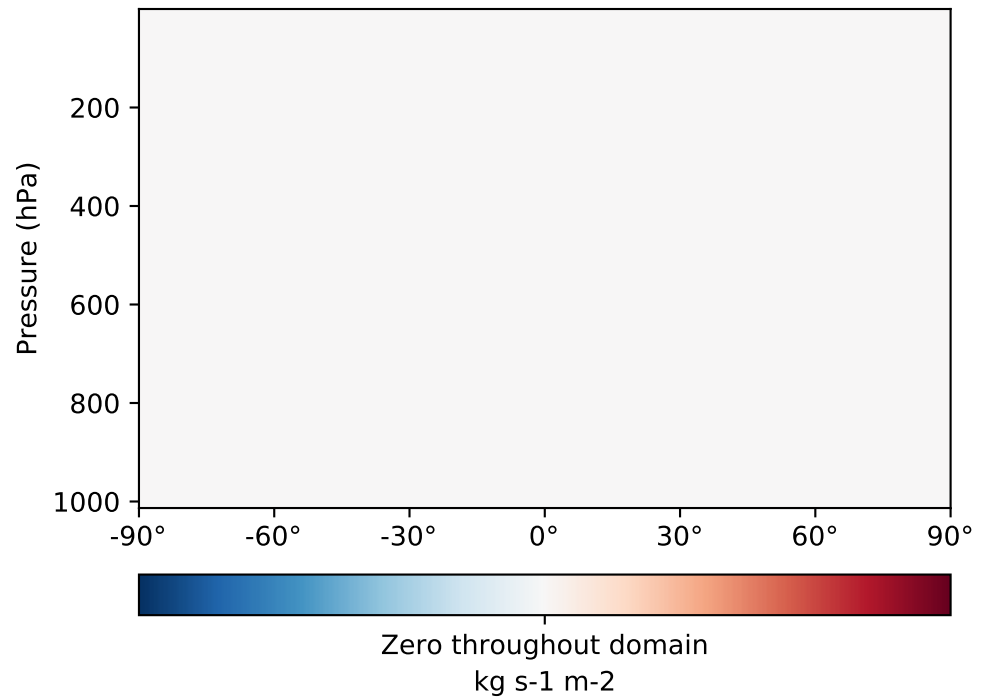
GC\_12.8.0\_TransportTracers (Dev), Normalized by Area  
4.0x5.0



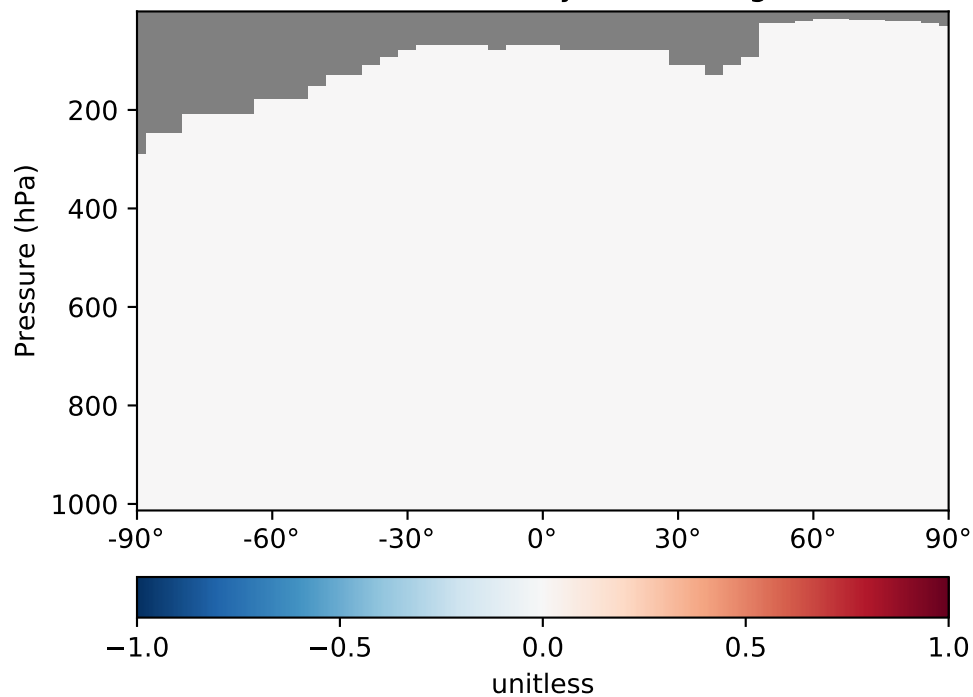
Difference  
Dev - Ref, Dynamic Range



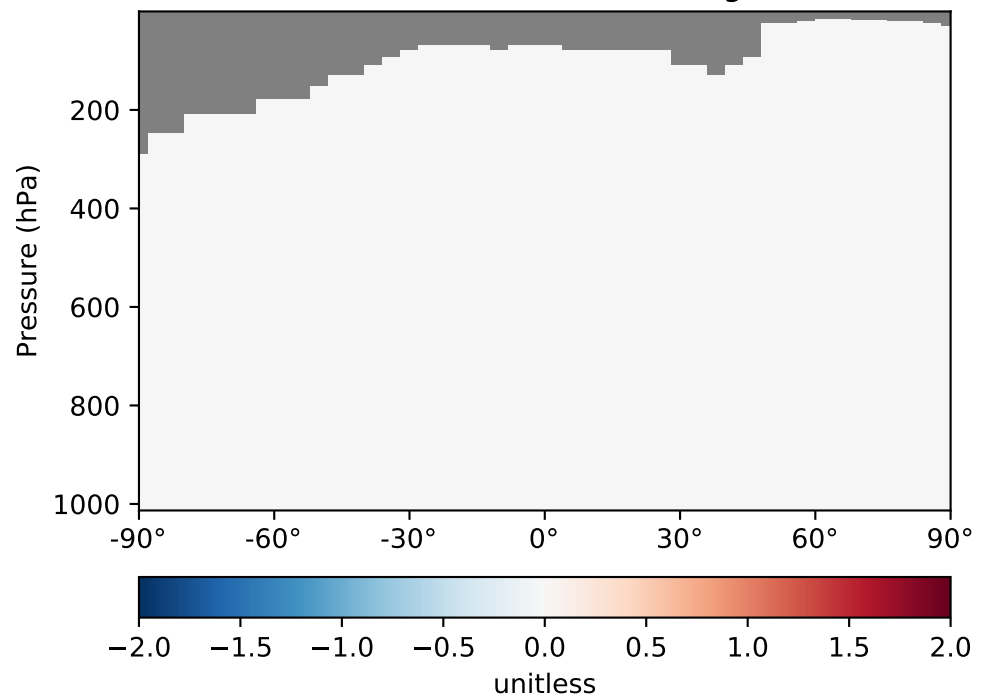
Difference  
Dev - Ref, Restricted Range [5%,95%]



Fractional Difference  
(Dev-Ref)/Ref, Dynamic Range

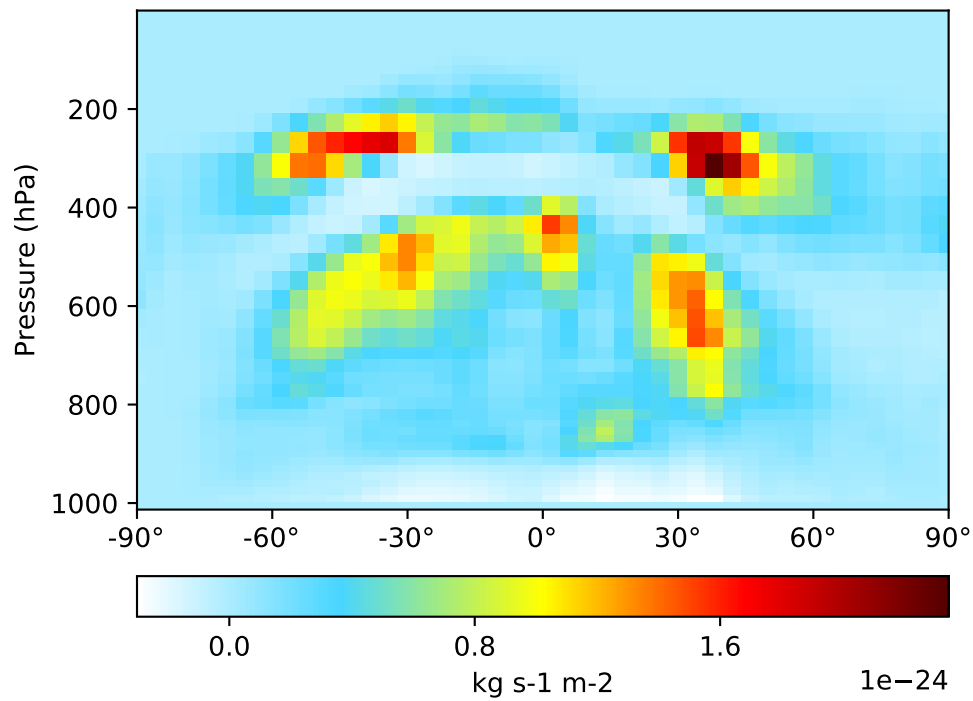


Fractional Difference  
(Dev-Ref)/Ref, Fixed Range

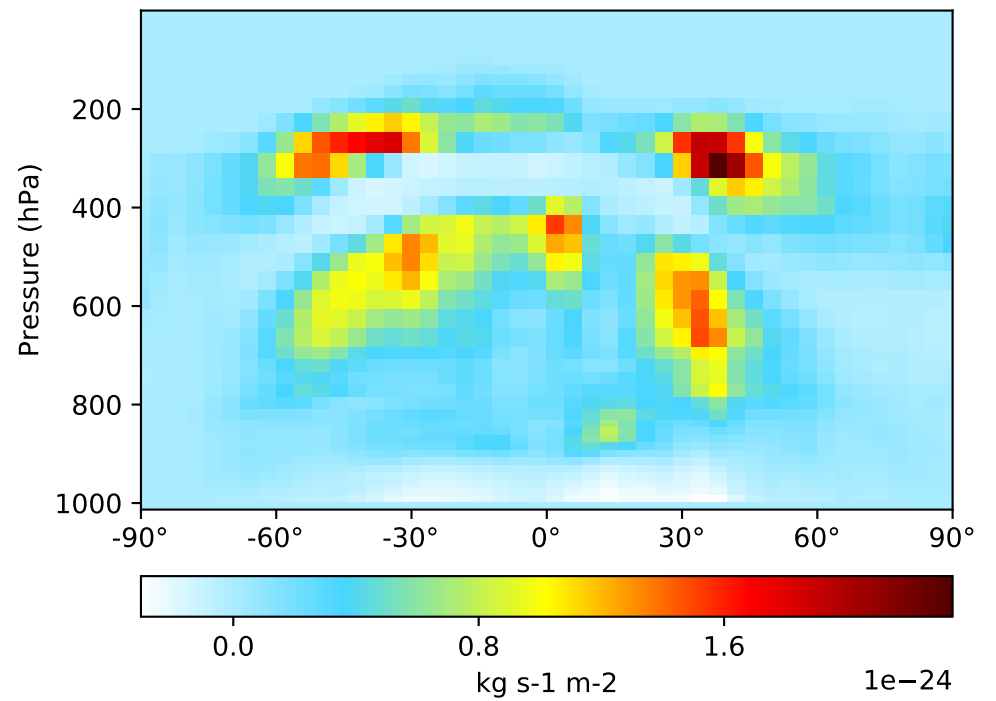


# WetLossLS\_Be10Strat, Zonal Mean (Jan2016)

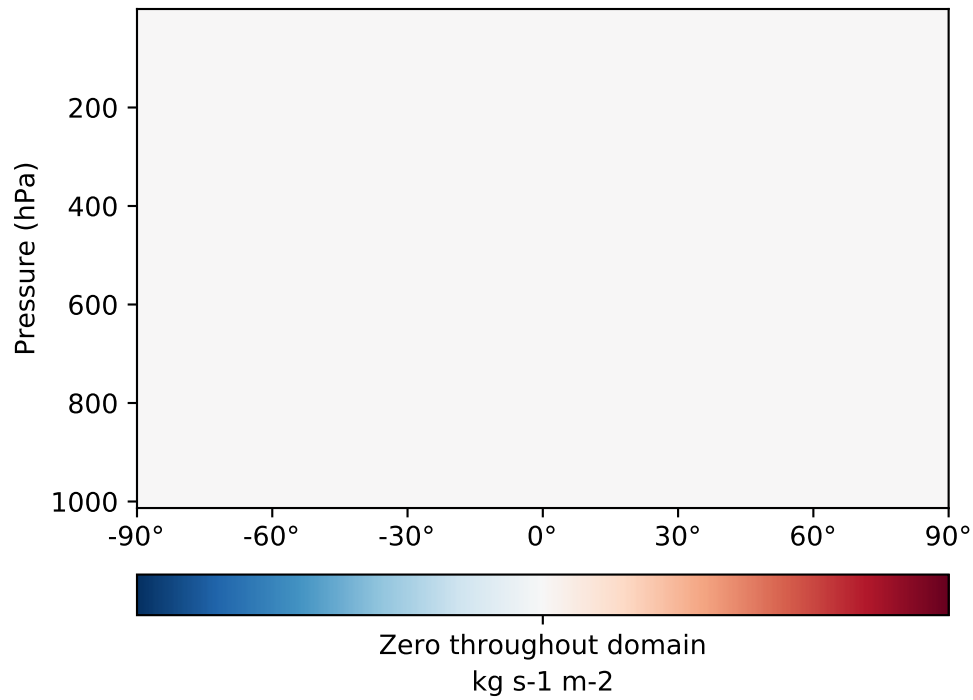
GC\_12.7.0\_TransportTracers (Ref), Normalized by Area  
4.0x5.0



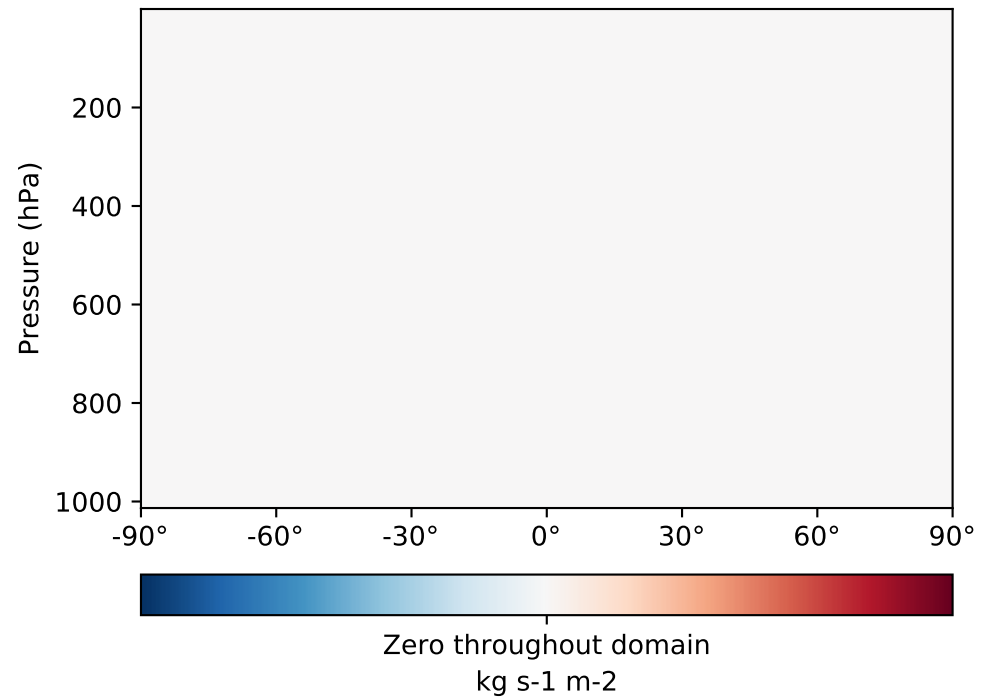
GC\_12.8.0\_TransportTracers (Dev), Normalized by Area  
4.0x5.0



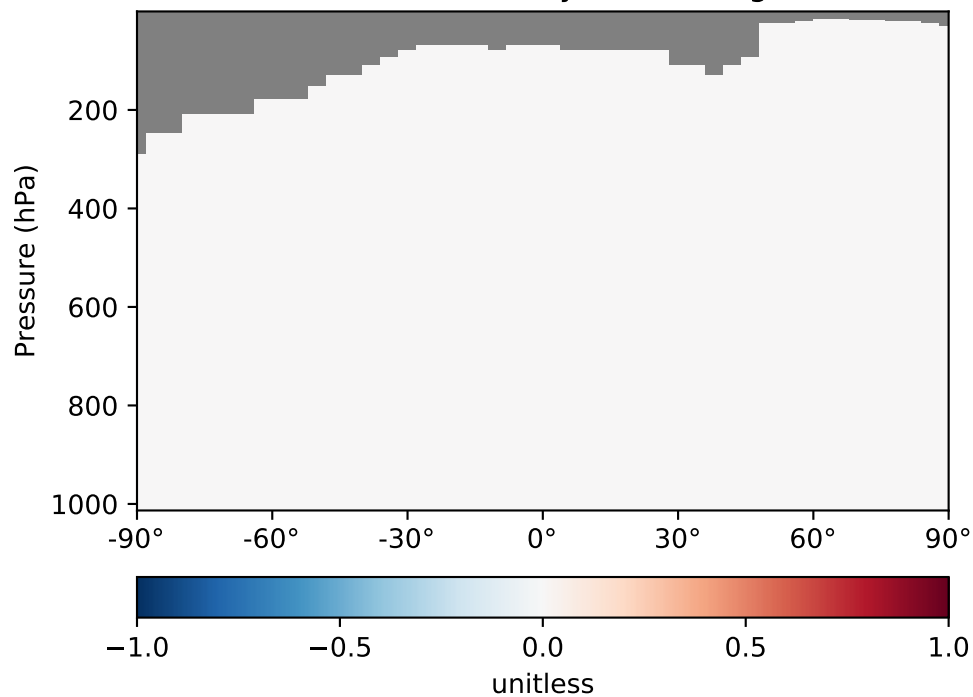
Difference  
Dev - Ref, Dynamic Range



Difference  
Dev - Ref, Restricted Range [5%,95%]



Fractional Difference  
(Dev-Ref)/Ref, Dynamic Range



Fractional Difference  
(Dev-Ref)/Ref, Fixed Range

