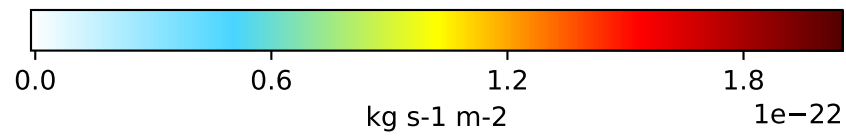
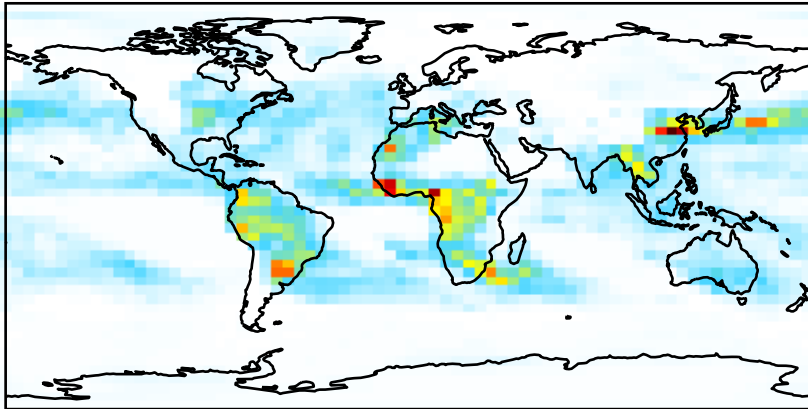
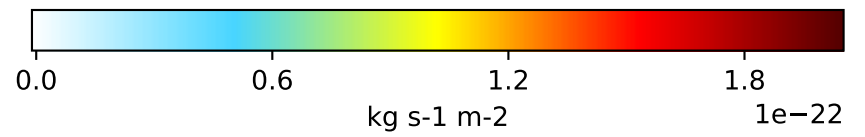
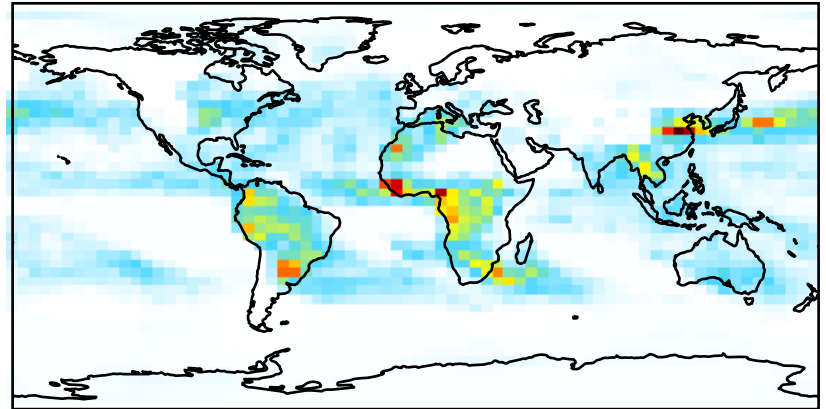


# WetLossLS\_Pb210 (Oct2016)

GC\_12.7.0\_TransportTracers (Ref), Normalized by Area  
4.0x5.0



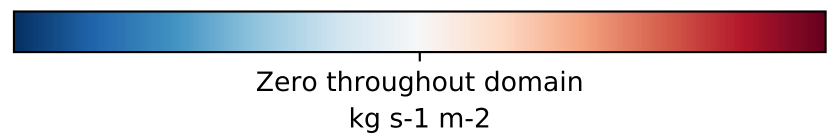
GC\_12.8.0\_TransportTracers (Dev), Normalized by Area  
4.0x5.0



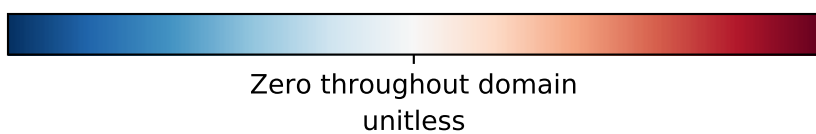
Difference  
Dev - Ref, Dynamic Range



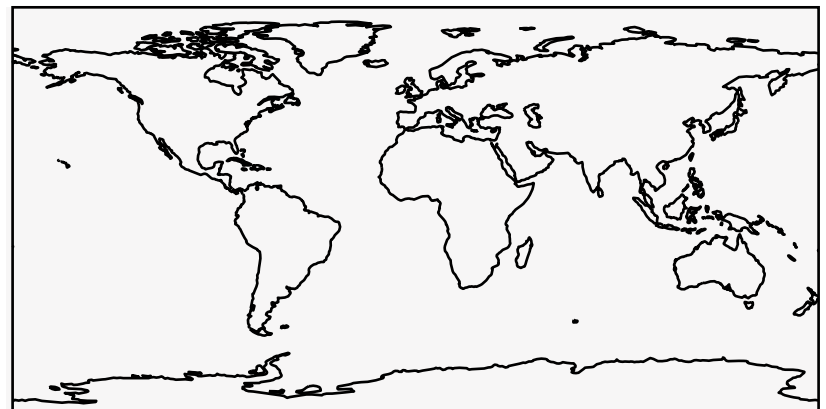
Difference  
Dev - Ref, Restricted Range [5%,95%]



Fractional Difference  
(Dev-Ref)/Ref, Dynamic Range

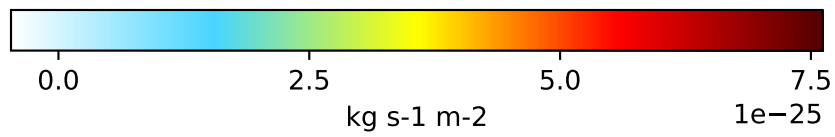
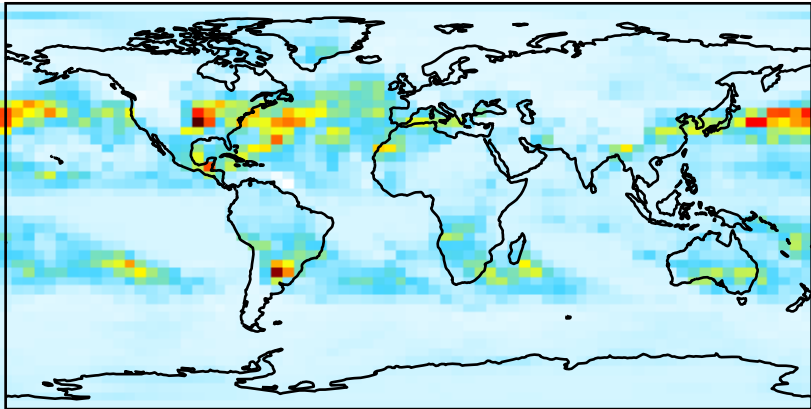


Fractional Difference  
(Dev-Ref)/Ref, Fixed Range

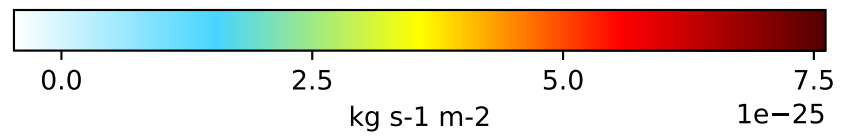
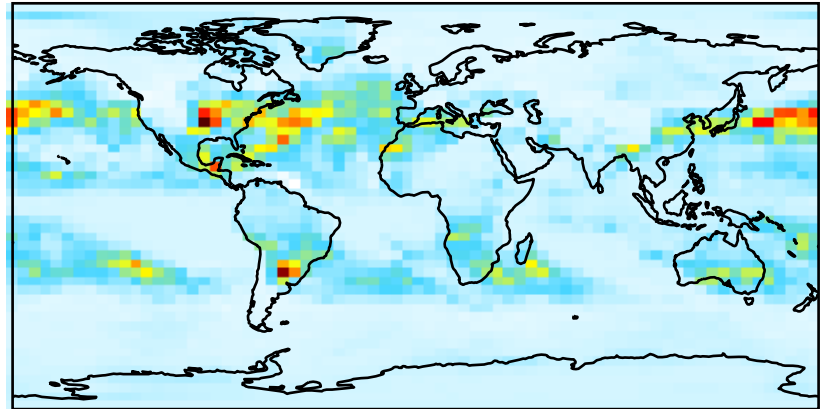


# WetLossLS\_Pb210Strat (Oct2016)

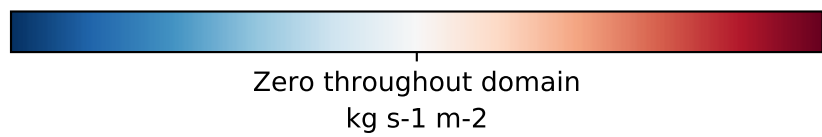
GC\_12.7.0\_TransportTracers (Ref), Normalized by Area  
4.0x5.0



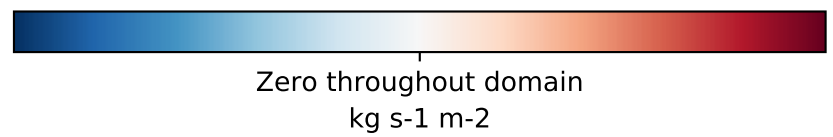
GC\_12.8.0\_TransportTracers (Dev), Normalized by Area  
4.0x5.0



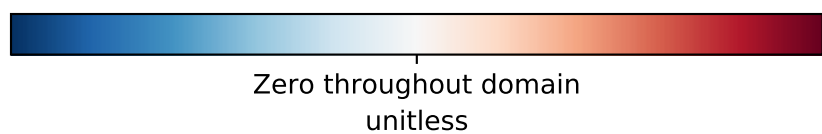
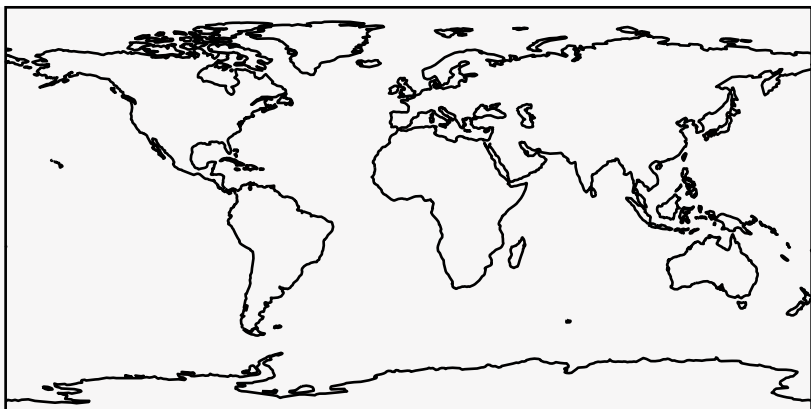
Difference  
Dev - Ref, Dynamic Range



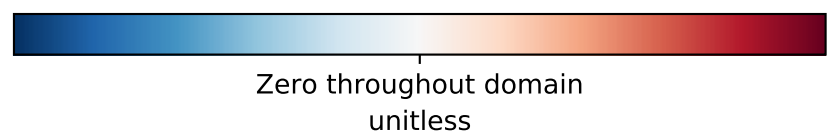
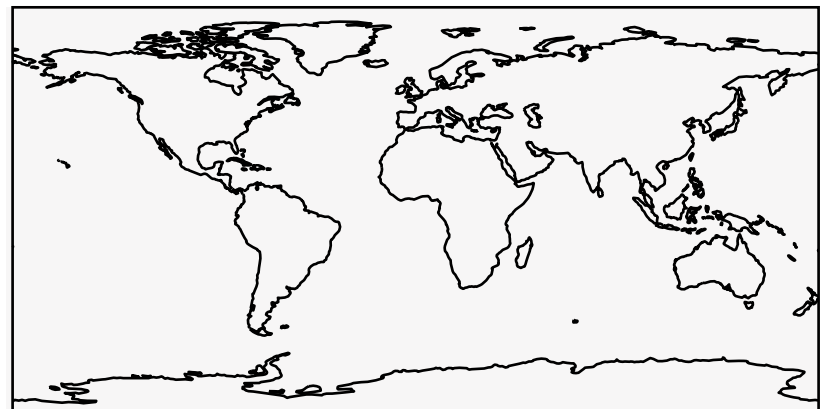
Difference  
Dev - Ref, Restricted Range [5%,95%]



Fractional Difference  
(Dev-Ref)/Ref, Dynamic Range

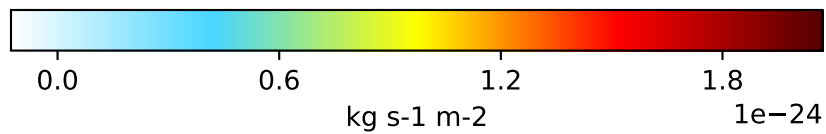
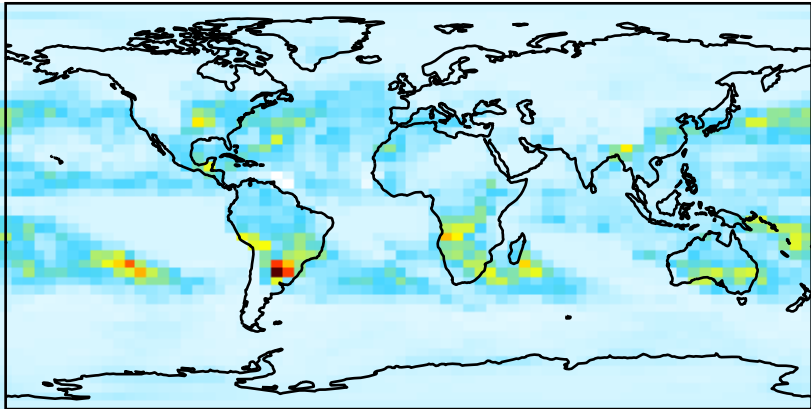


Fractional Difference  
(Dev-Ref)/Ref, Fixed Range

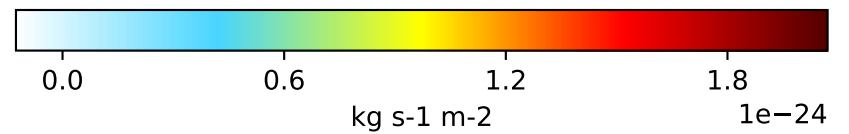
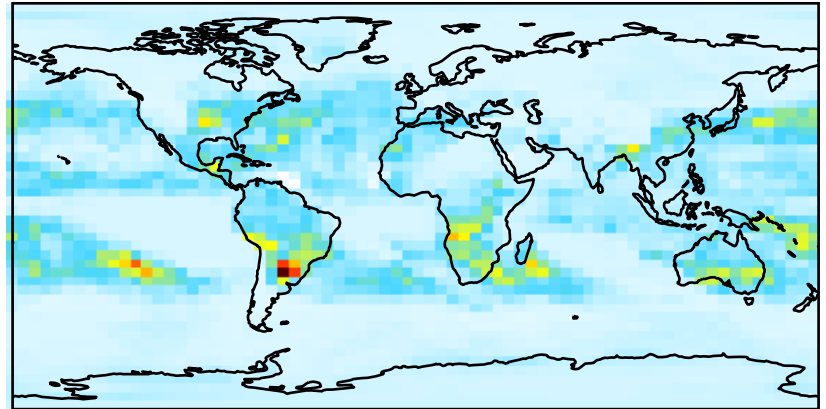


# WetLossLS\_Be7 (Oct2016)

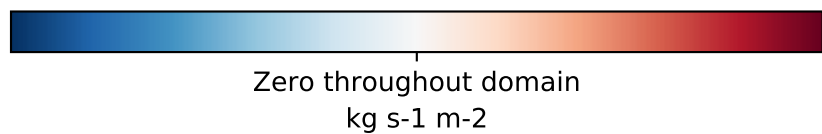
GC\_12.7.0\_TransportTracers (Ref), Normalized by Area  
4.0x5.0



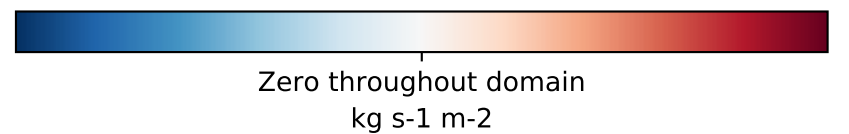
GC\_12.8.0\_TransportTracers (Dev), Normalized by Area  
4.0x5.0



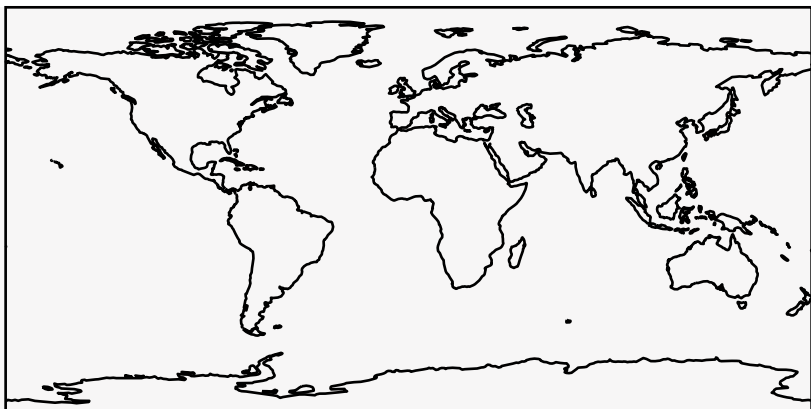
Difference  
Dev - Ref, Dynamic Range



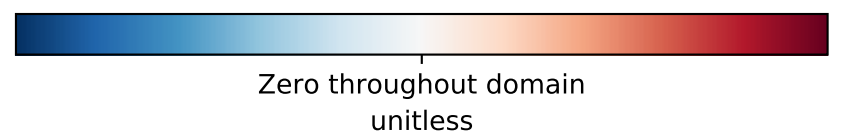
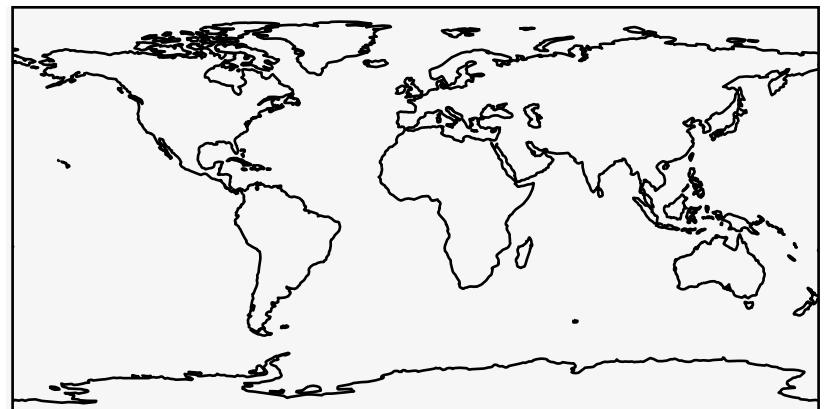
Difference  
Dev - Ref, Restricted Range [5%,95%]



Fractional Difference  
(Dev-Ref)/Ref, Dynamic Range

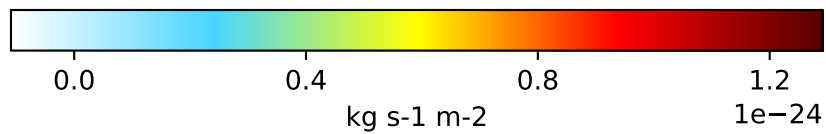
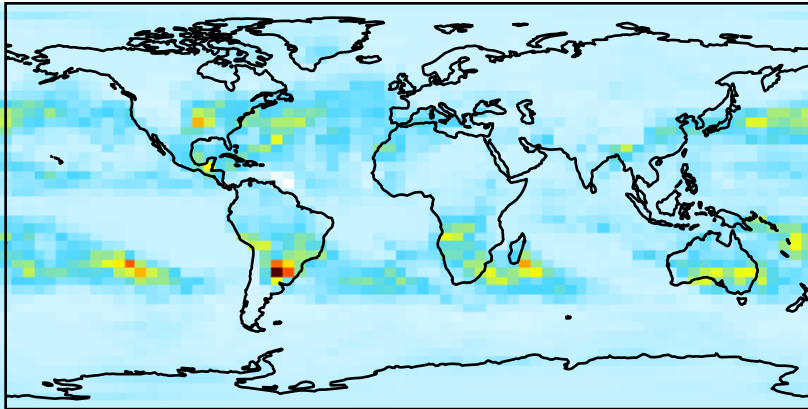


Fractional Difference  
(Dev-Ref)/Ref, Fixed Range

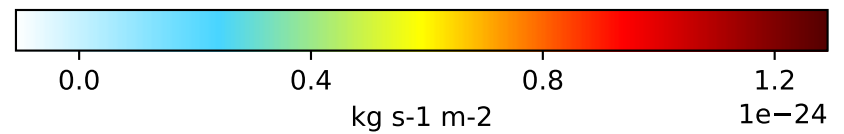
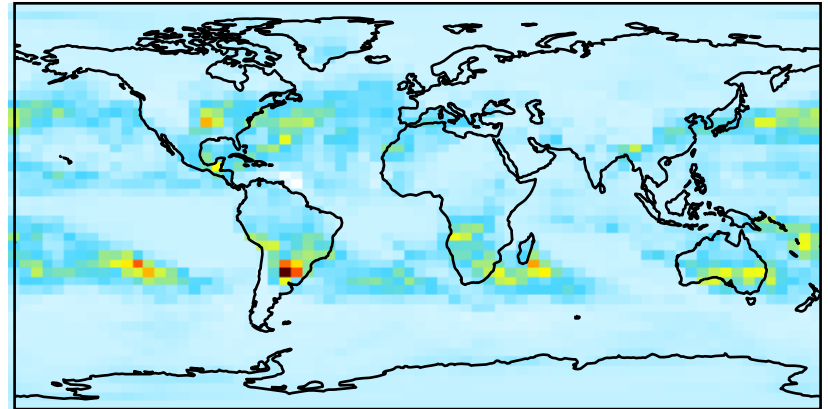


# WetLossLS\_Be7Strat (Oct2016)

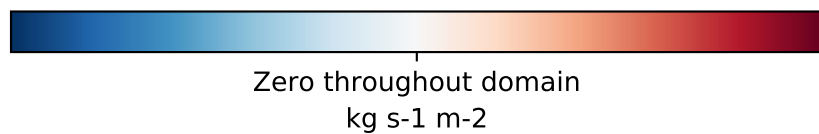
GC\_12.7.0\_TransportTracers (Ref), Normalized by Area  
4.0x5.0



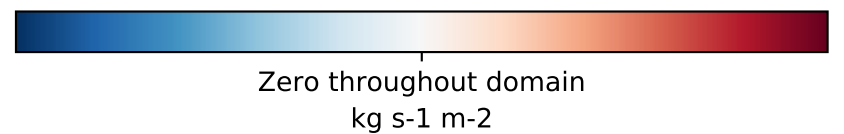
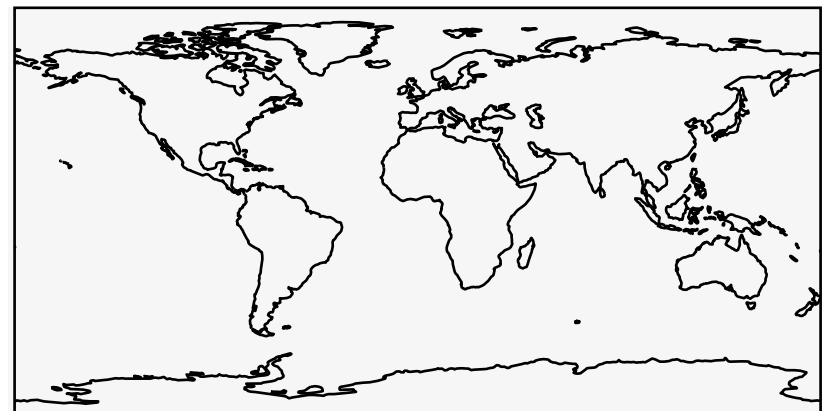
GC\_12.8.0\_TransportTracers (Dev), Normalized by Area  
4.0x5.0



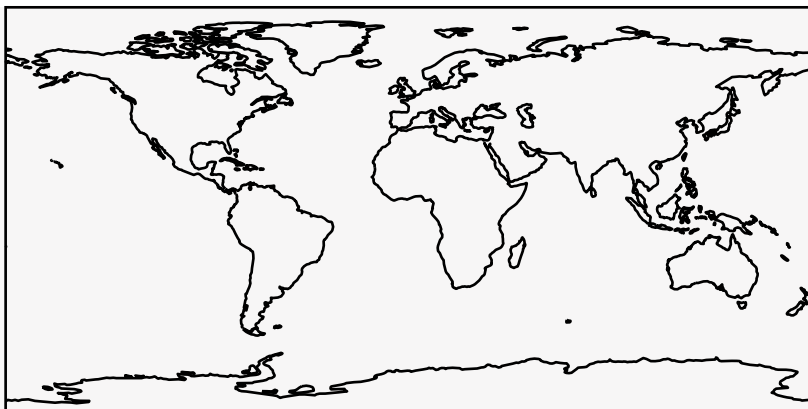
Difference  
Dev - Ref, Dynamic Range



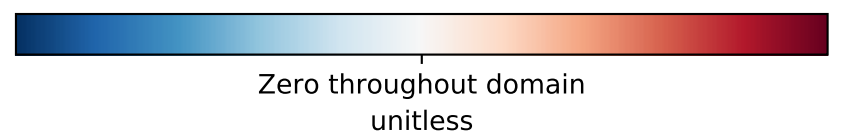
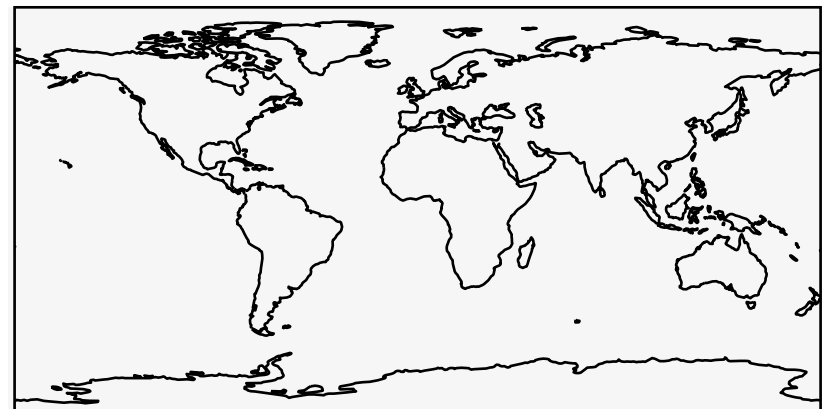
Difference  
Dev - Ref, Restricted Range [5%,95%]



Fractional Difference  
(Dev-Ref)/Ref, Dynamic Range

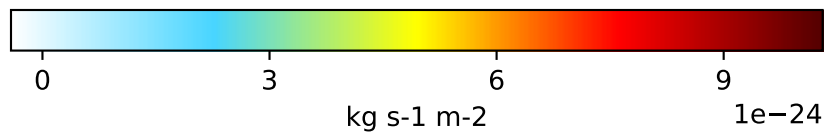
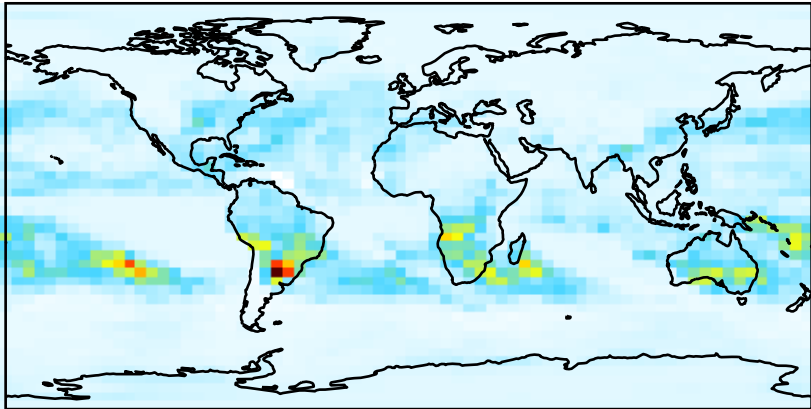


Fractional Difference  
(Dev-Ref)/Ref, Fixed Range

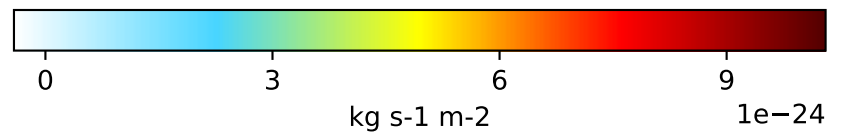
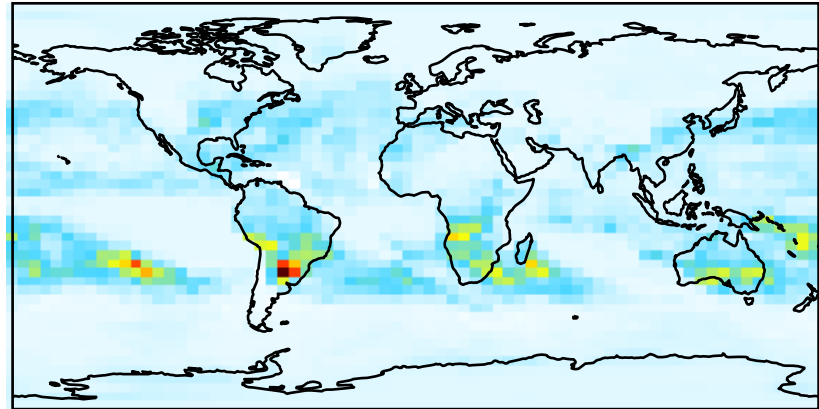


# WetLossLS\_Be10 (Oct2016)

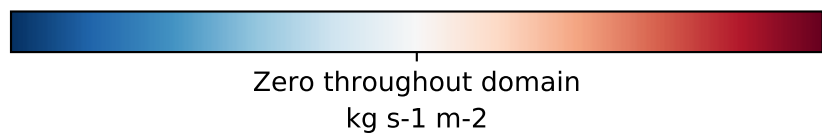
GC\_12.7.0\_TransportTracers (Ref), Normalized by Area  
4.0x5.0



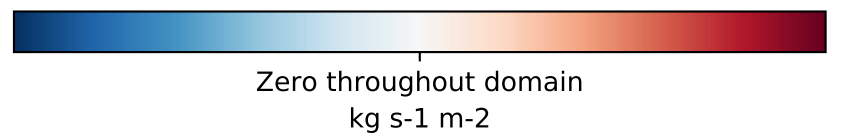
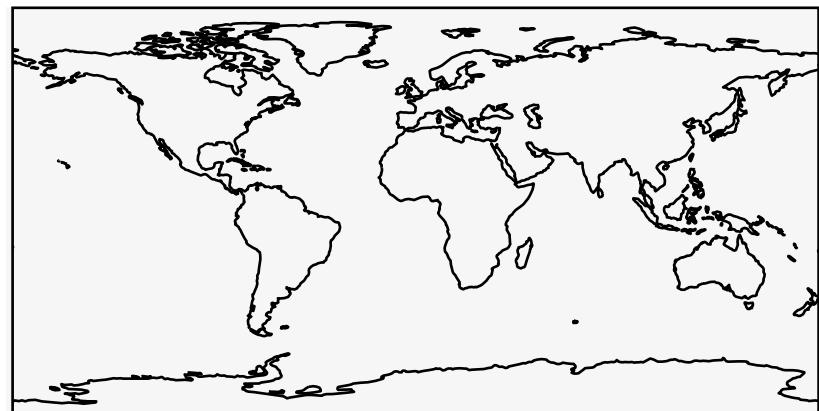
GC\_12.8.0\_TransportTracers (Dev), Normalized by Area  
4.0x5.0



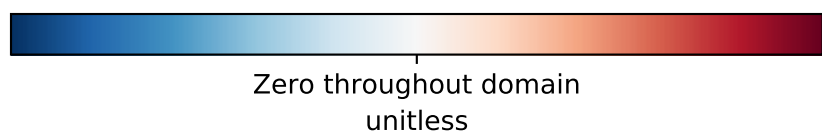
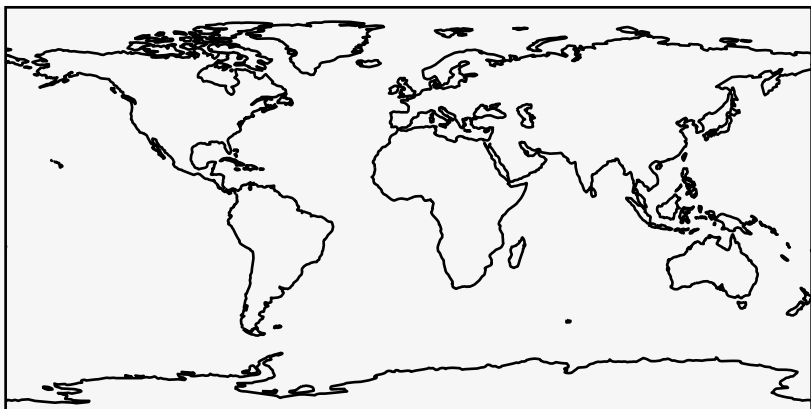
Difference  
Dev - Ref, Dynamic Range



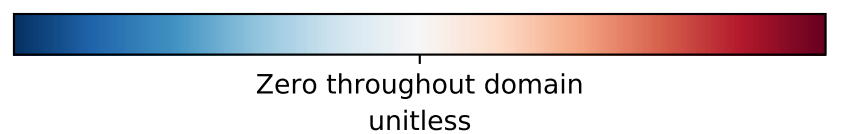
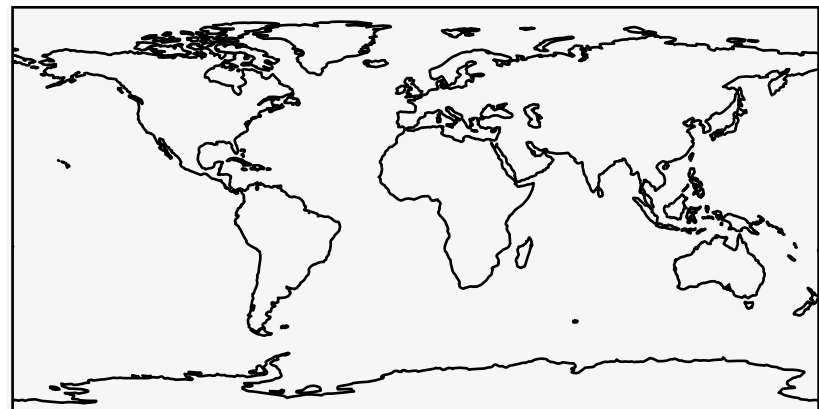
Difference  
Dev - Ref, Restricted Range [5%,95%]



Fractional Difference  
(Dev-Ref)/Ref, Dynamic Range



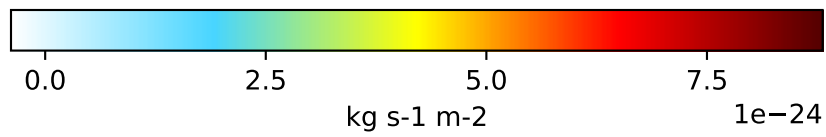
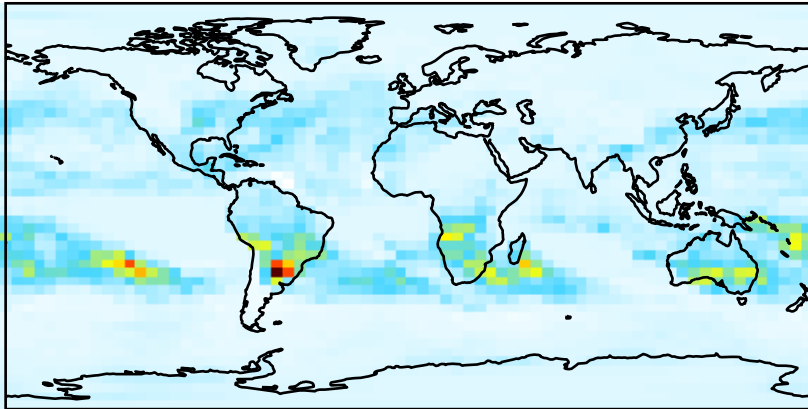
Fractional Difference  
(Dev-Ref)/Ref, Fixed Range



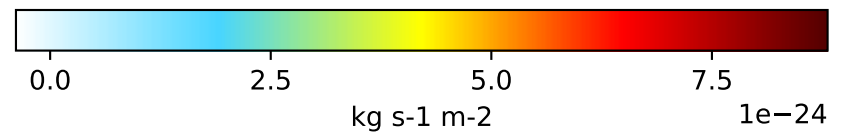
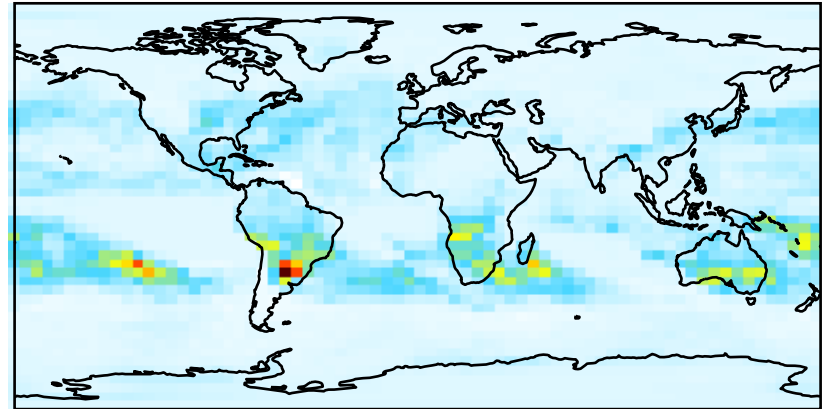


# WetLossLS\_Be10Strat (Oct2016)

GC\_12.7.0\_TransportTracers (Ref), Normalized by Area  
4.0x5.0



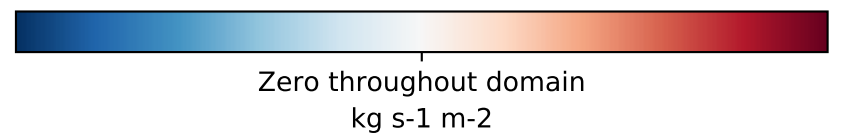
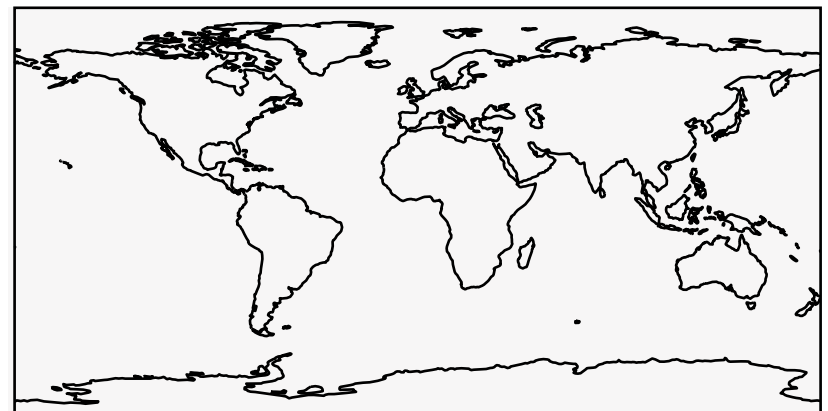
GC\_12.8.0\_TransportTracers (Dev), Normalized by Area  
4.0x5.0



Difference  
Dev - Ref, Dynamic Range



Difference  
Dev - Ref, Restricted Range [5%,95%]



Fractional Difference  
(Dev-Ref)/Ref, Dynamic Range



Fractional Difference  
(Dev-Ref)/Ref, Fixed Range

