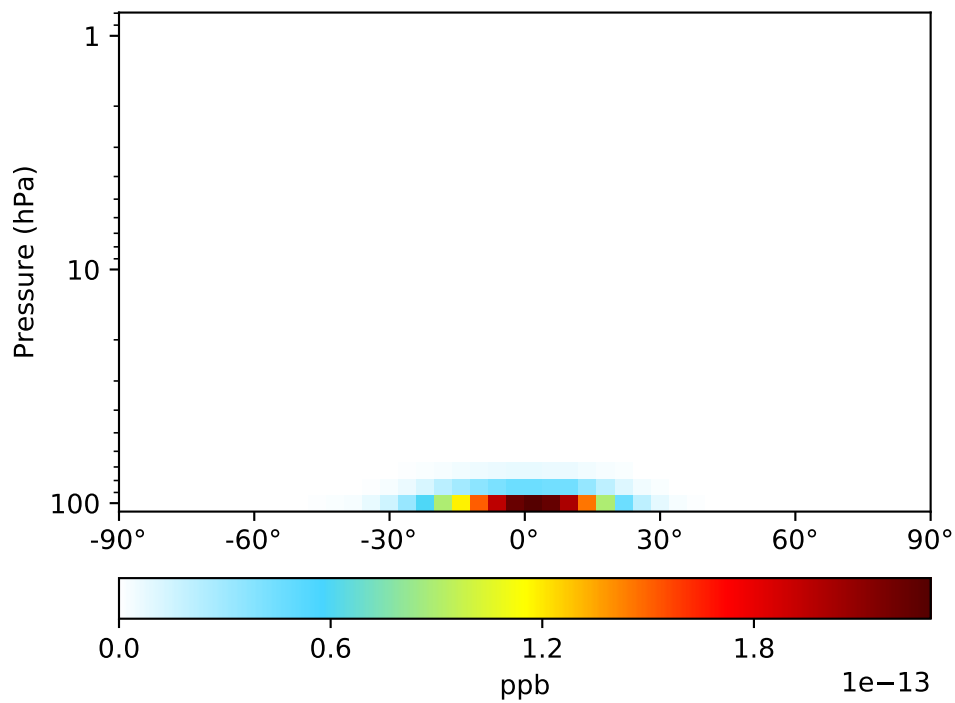
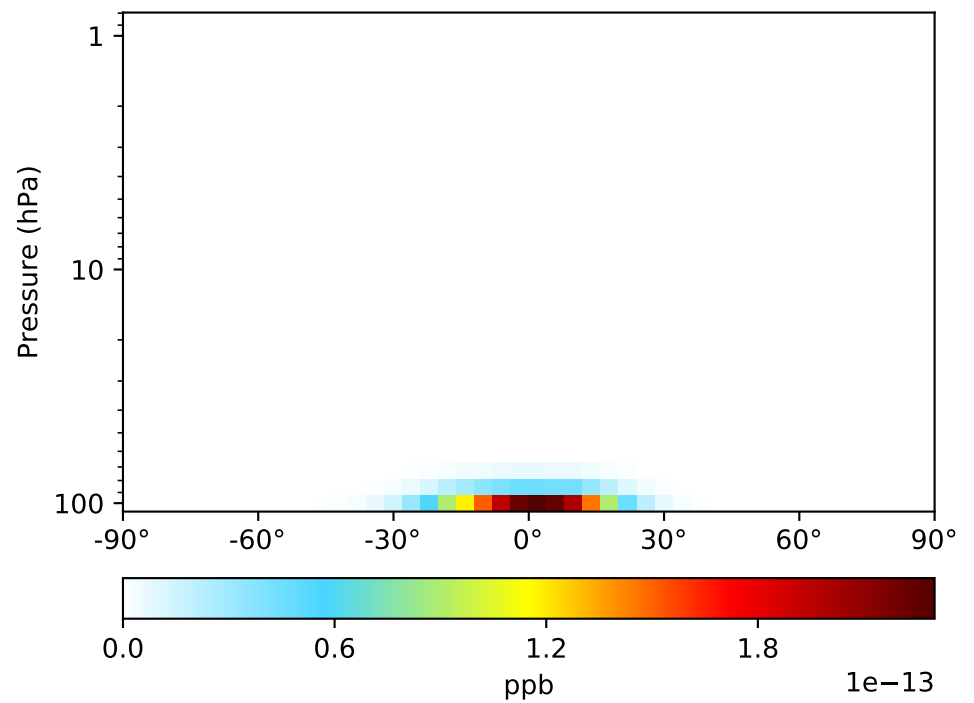


SpeciesConc_Rn222, Zonal Mean (Apr2016)

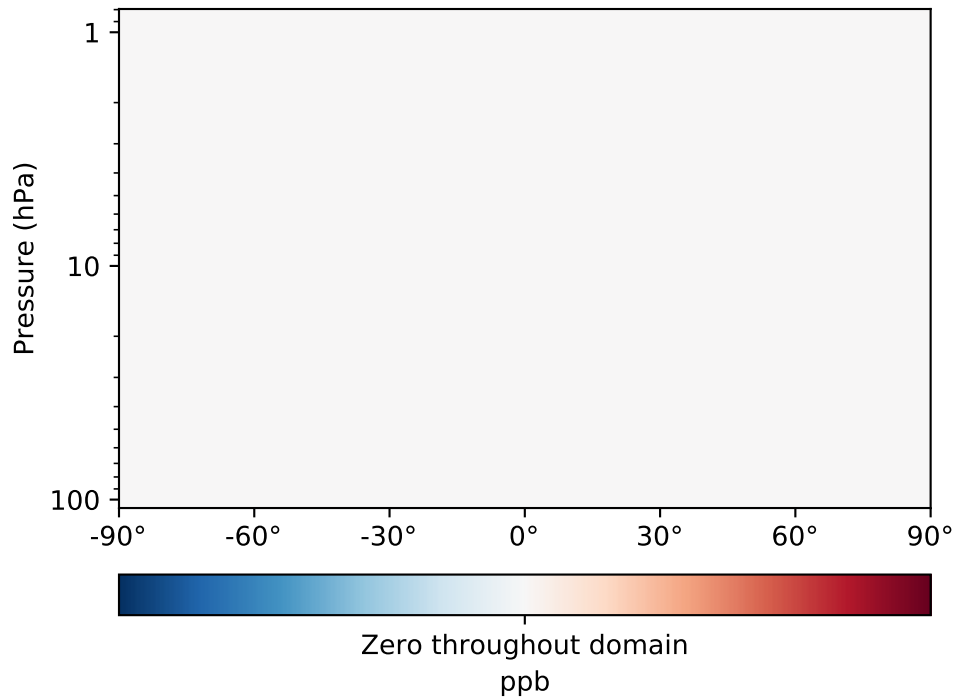
TransportTracers-StdWetdep (Ref)
4.0x5.0



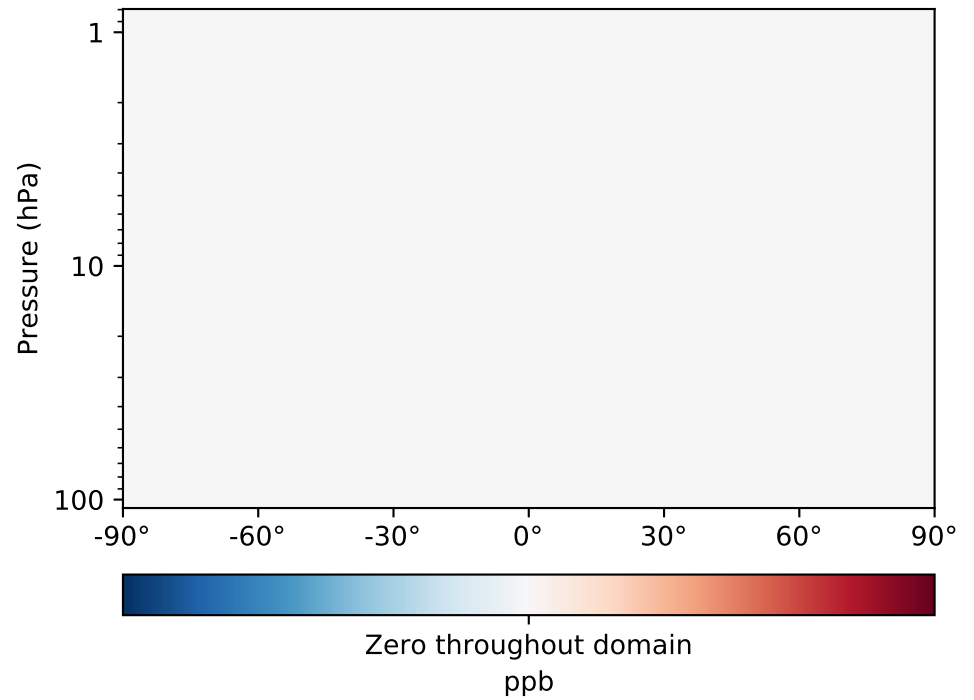
TransportTracers-LuoWetdep (Dev)
4.0x5.0



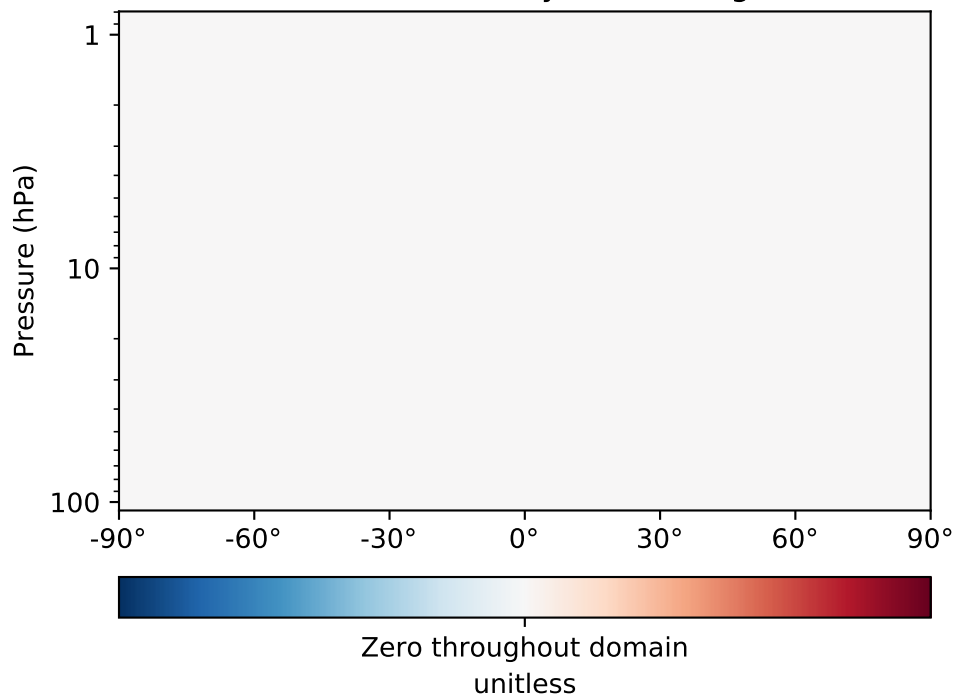
Difference
Dev - Ref, Dynamic Range



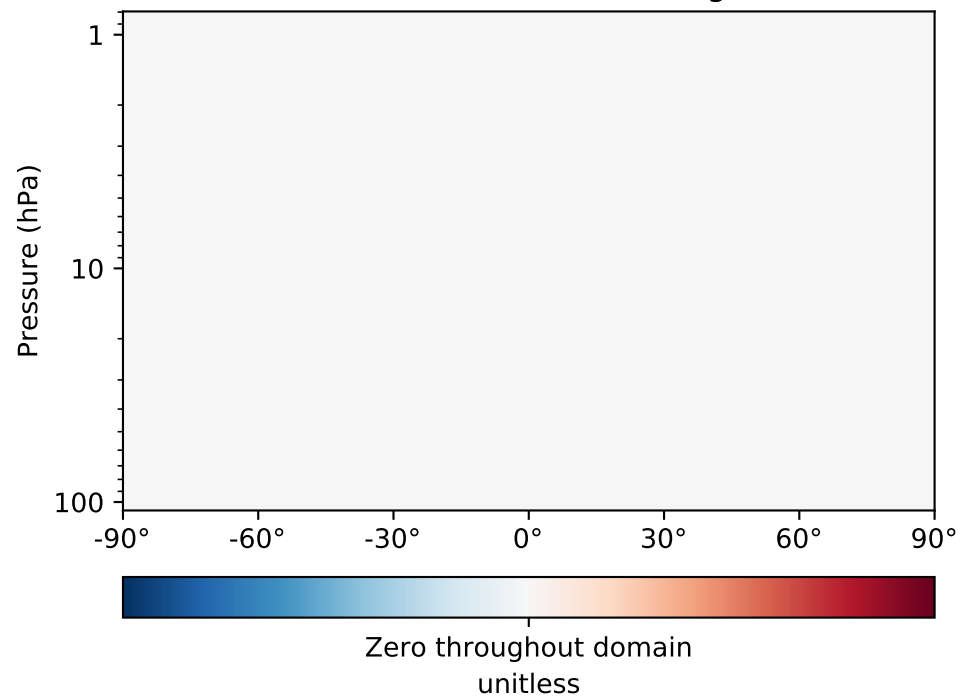
Difference
Dev - Ref, Restricted Range [5%,95%]



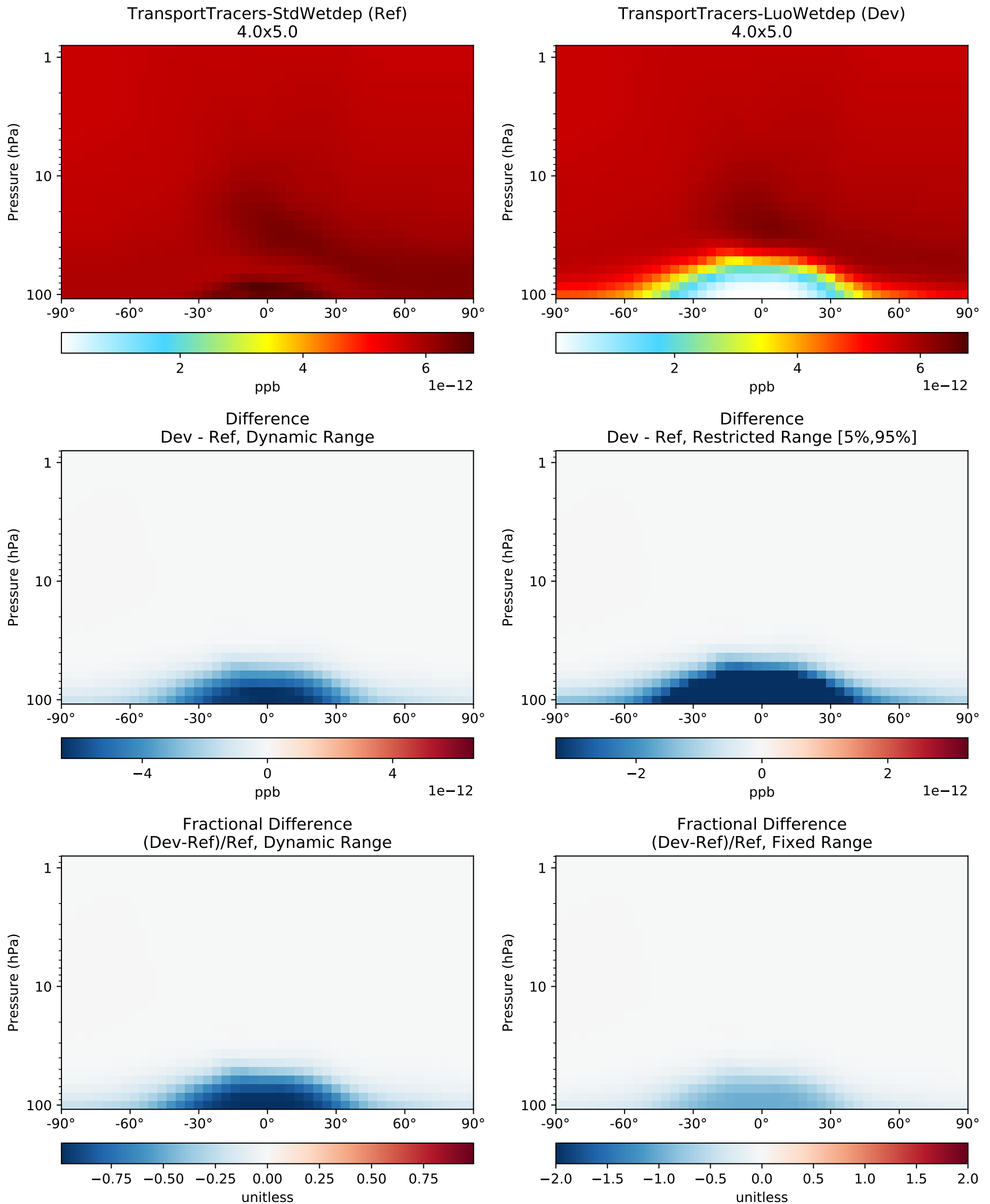
Fractional Difference
(Dev-Ref)/Ref, Dynamic Range



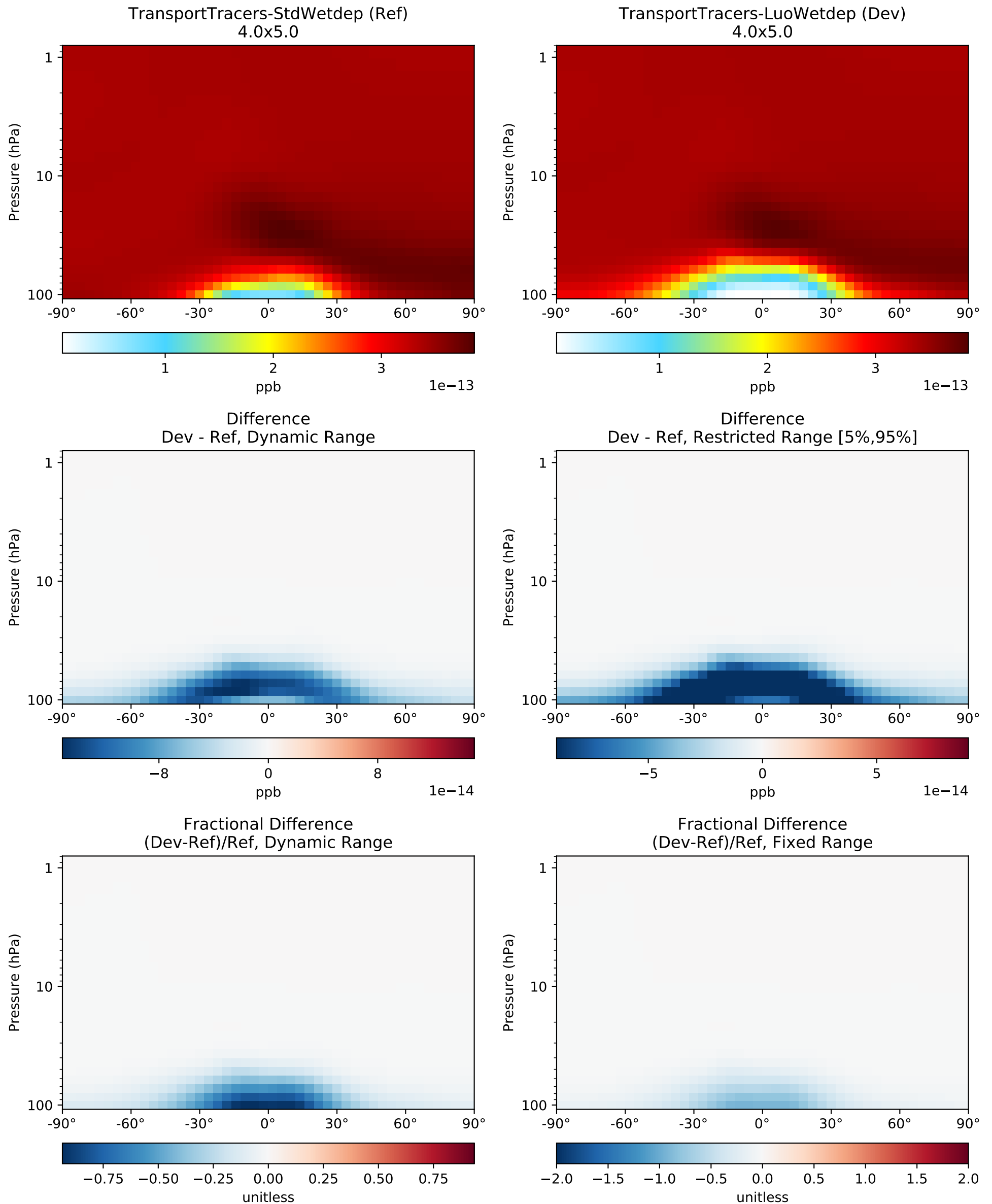
Fractional Difference
(Dev-Ref)/Ref, Fixed Range



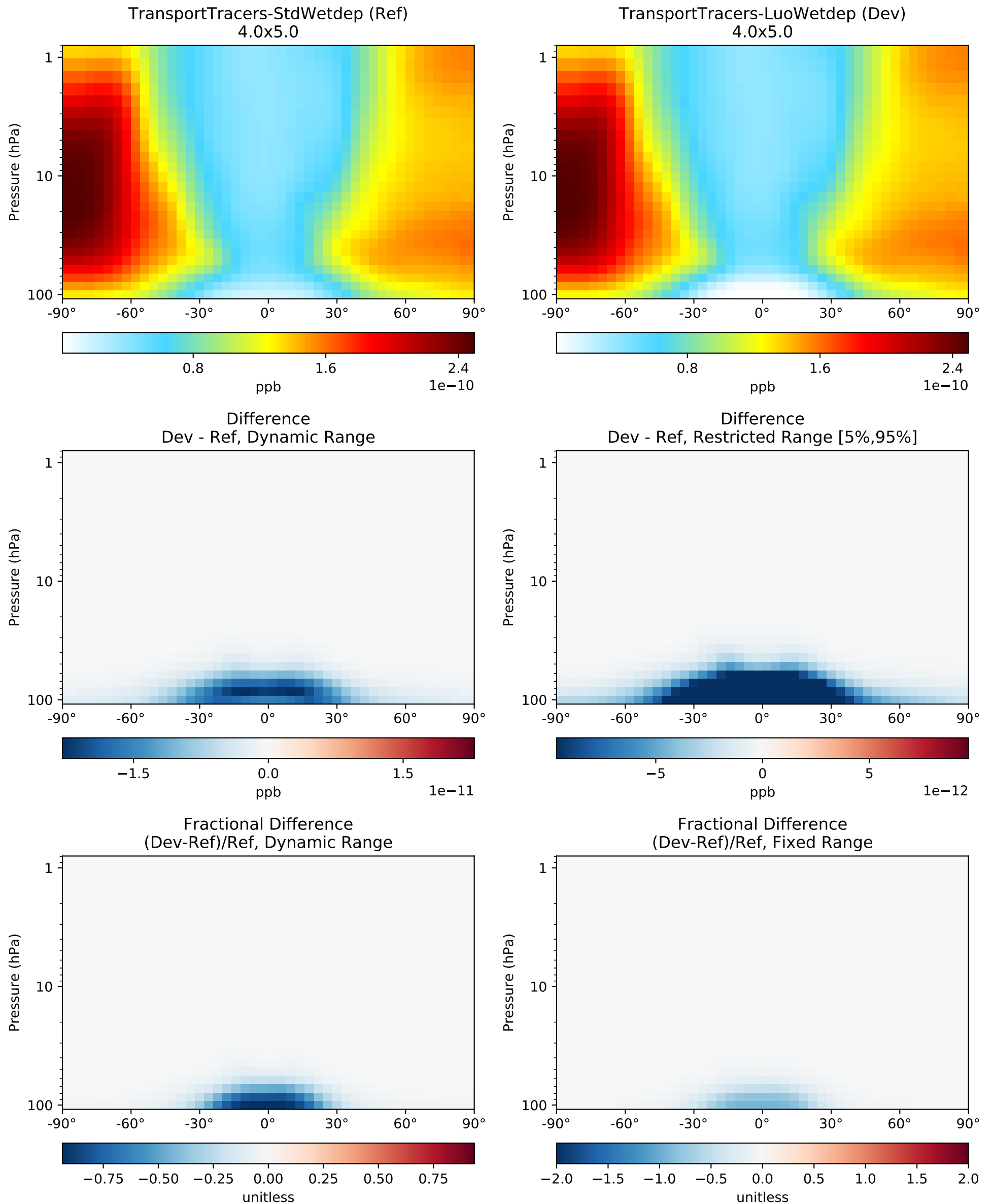
SpeciesConc_Pb210, Zonal Mean (Apr2016)



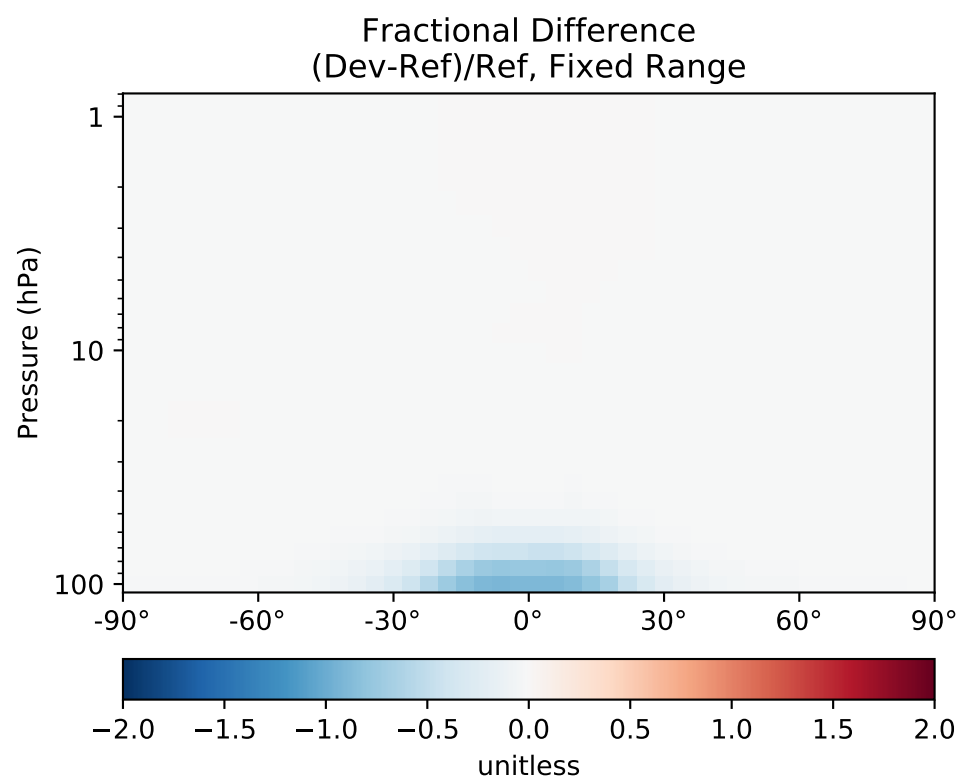
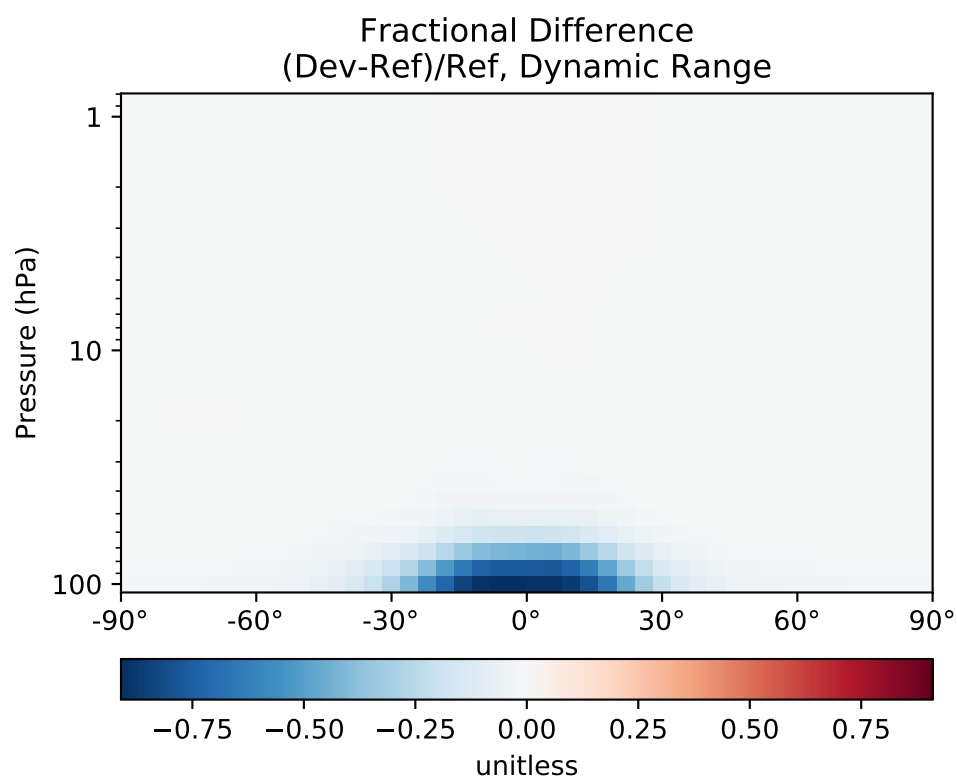
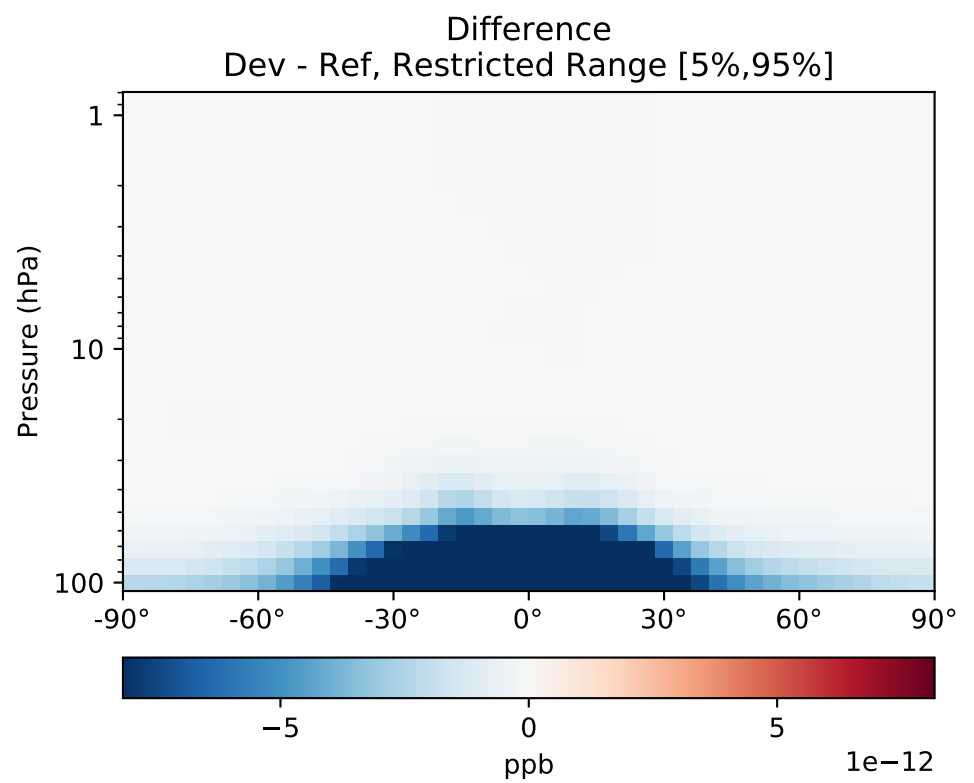
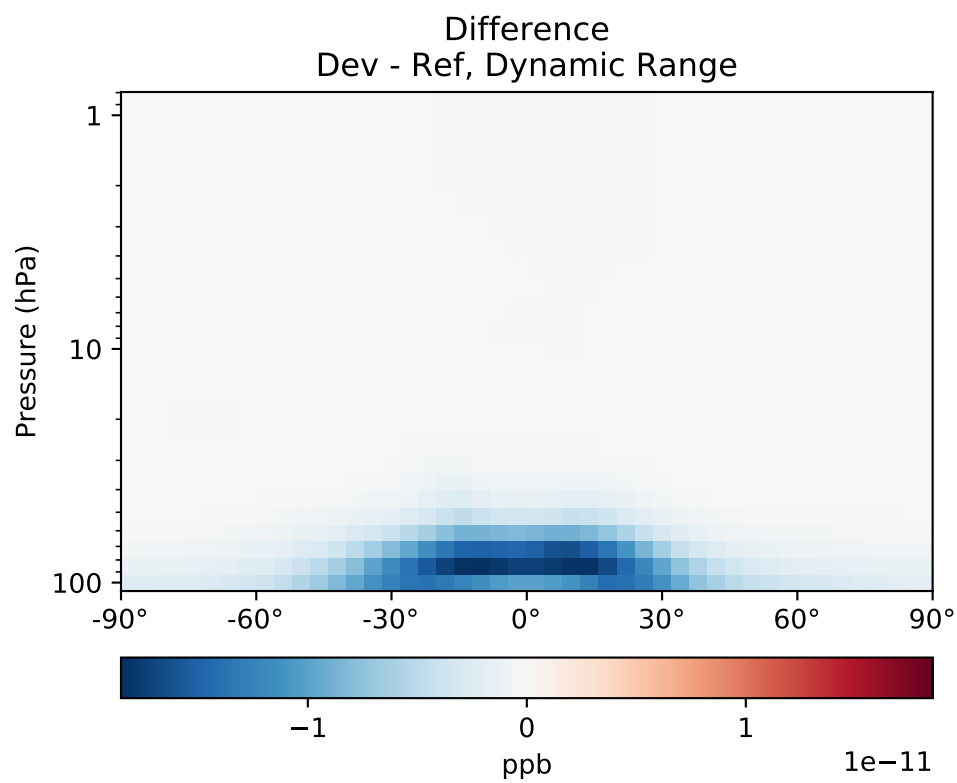
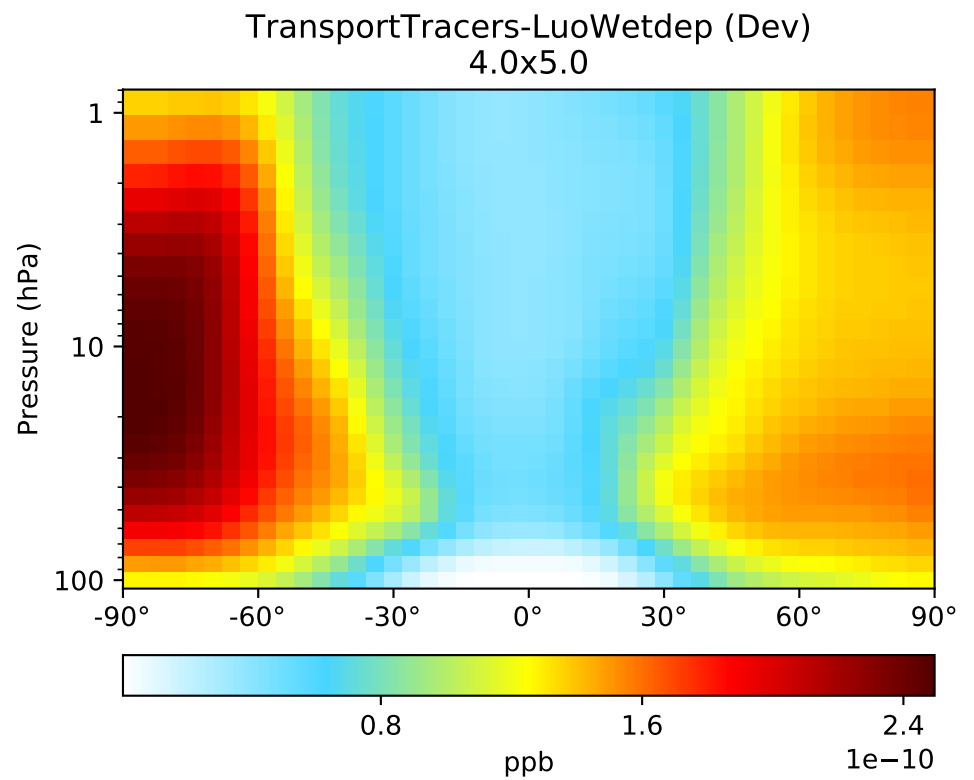
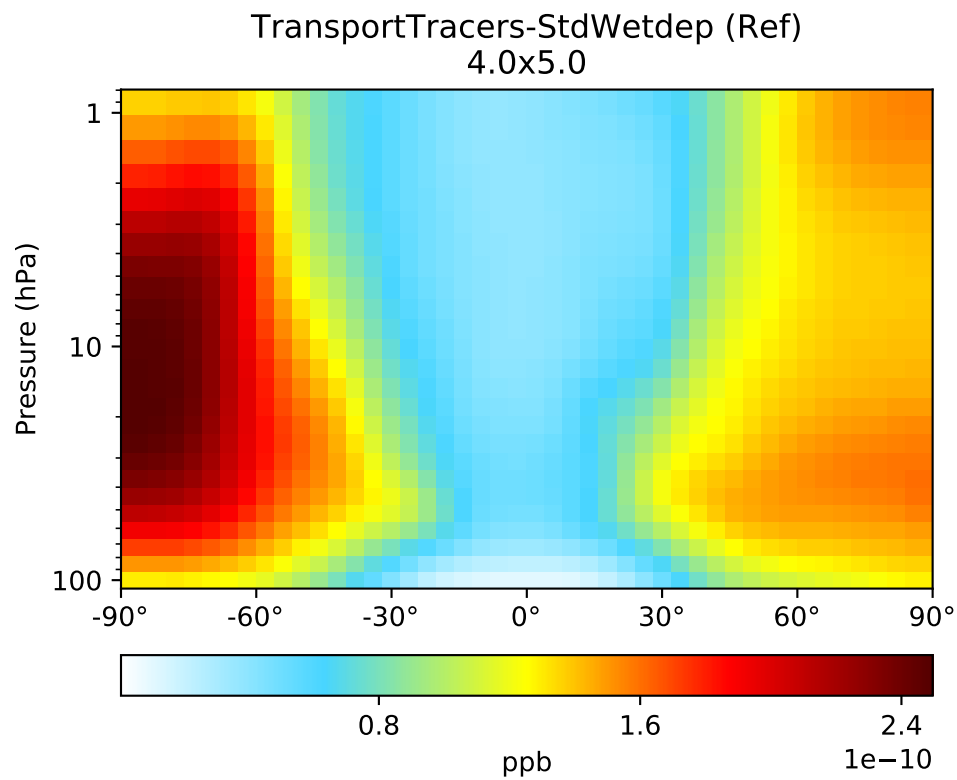
SpeciesConc_Pb210Strat, Zonal Mean (Apr2016)



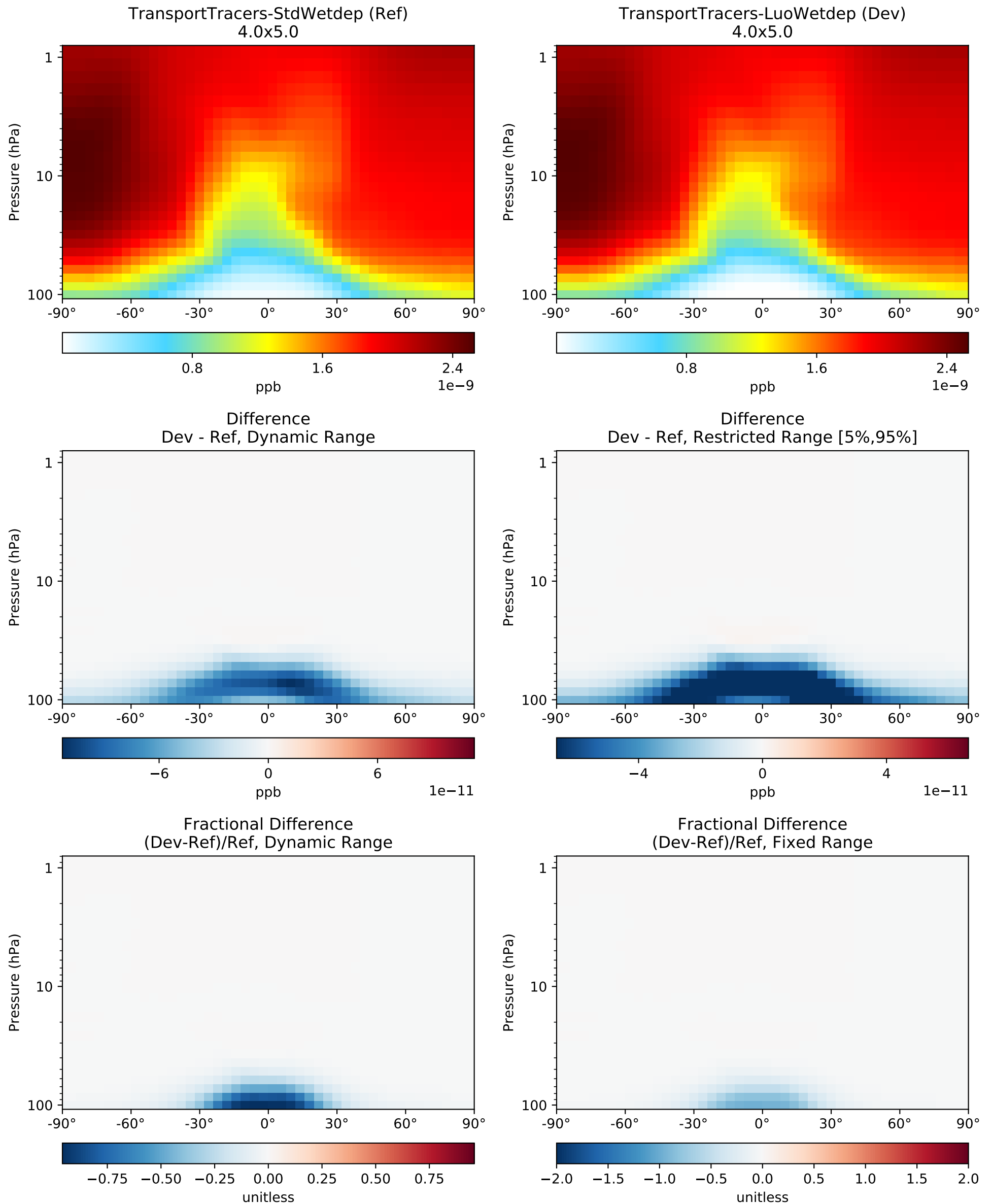
SpeciesConc_Be7, Zonal Mean (Apr2016)



SpeciesConc_Be7Strat, Zonal Mean (Apr2016)



SpeciesConc_Be10, Zonal Mean (Apr2016)



SpeciesConc_Be10Strat, Zonal Mean (Apr2016)

