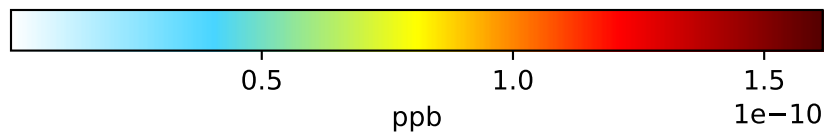
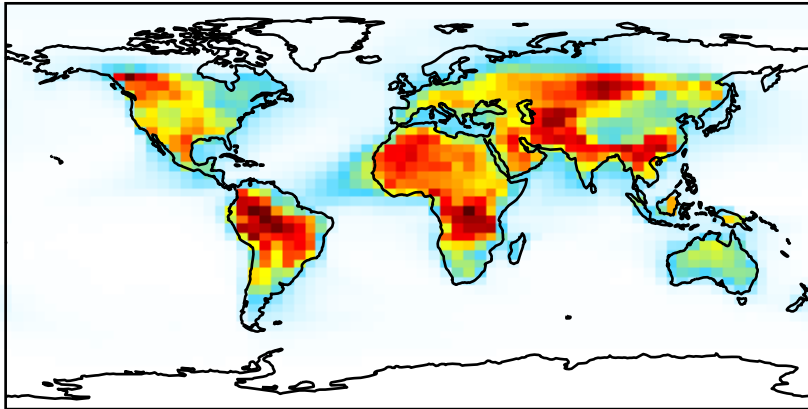
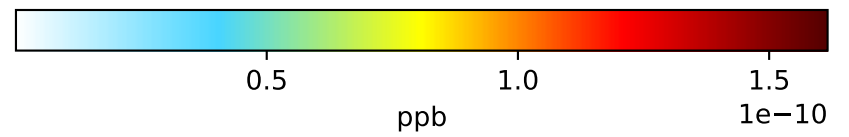
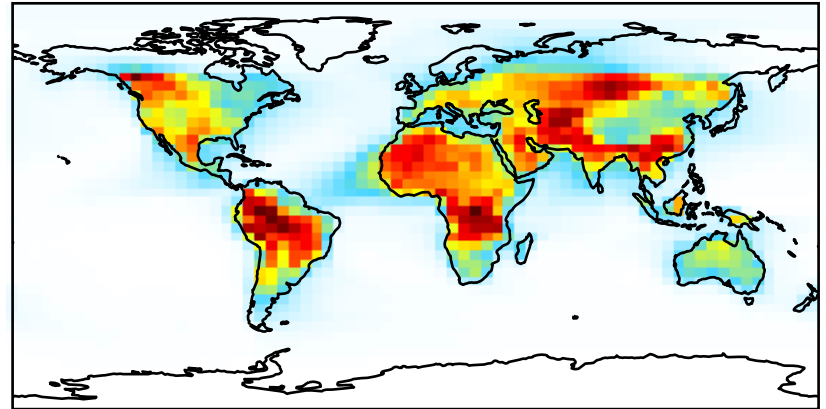


SpeciesConc_Rn222 (Jan2016)

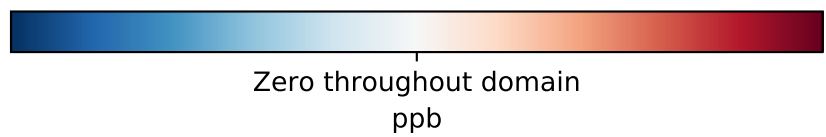
TransportTracers-StdWetdep (Ref)
4.0x5.0



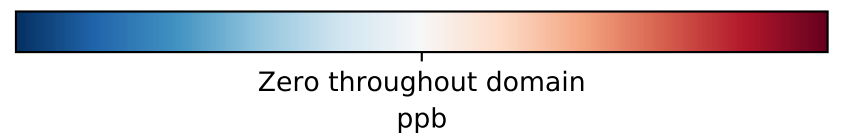
TransportTracers-LuoWetdep (Dev)
4.0x5.0



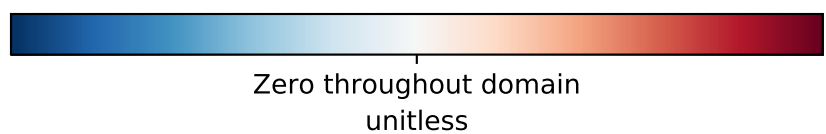
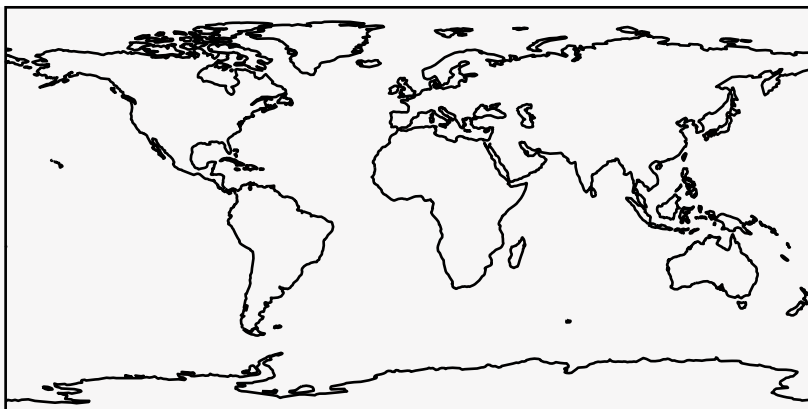
Difference
Dev - Ref, Dynamic Range



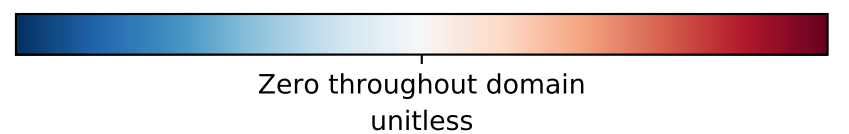
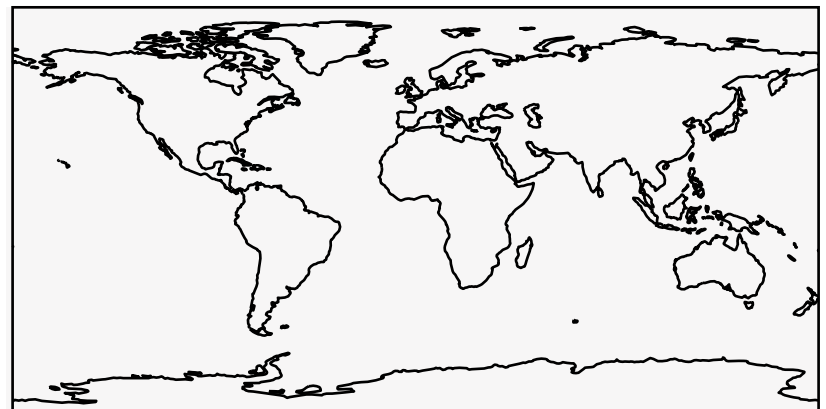
Difference
Dev - Ref, Restricted Range [5%,95%]



Fractional Difference
(Dev-Ref)/Ref, Dynamic Range

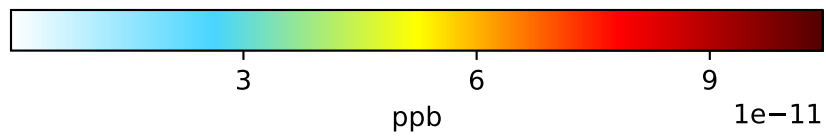
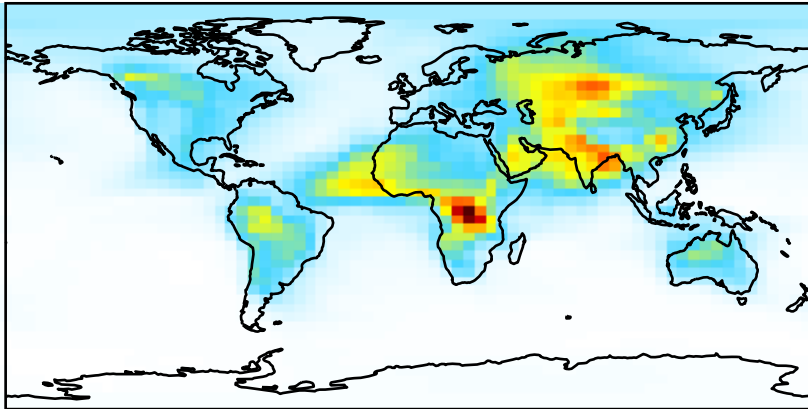


Fractional Difference
(Dev-Ref)/Ref, Fixed Range

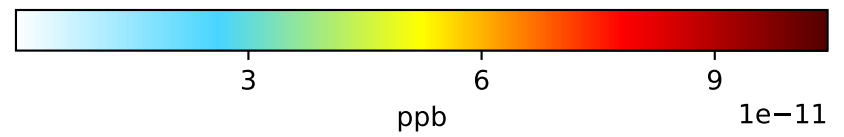
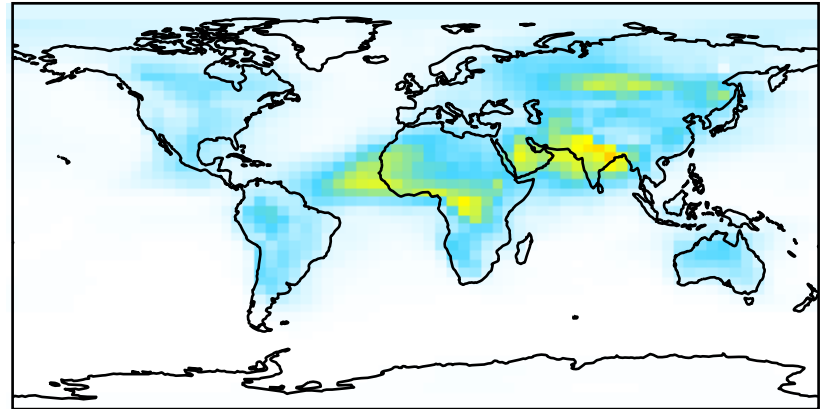


SpeciesConc_Pb210 (Jan2016)

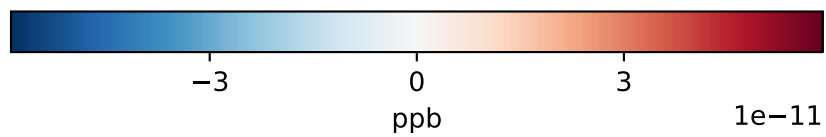
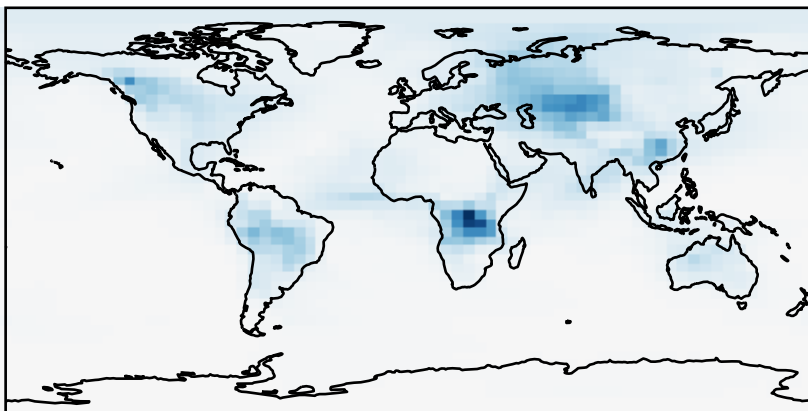
TransportTracers-StdWetdep (Ref)
4.0x5.0



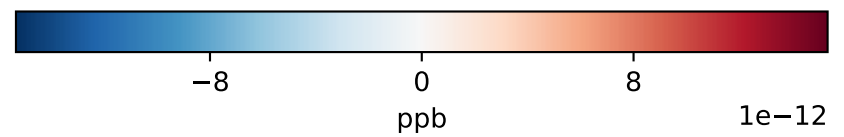
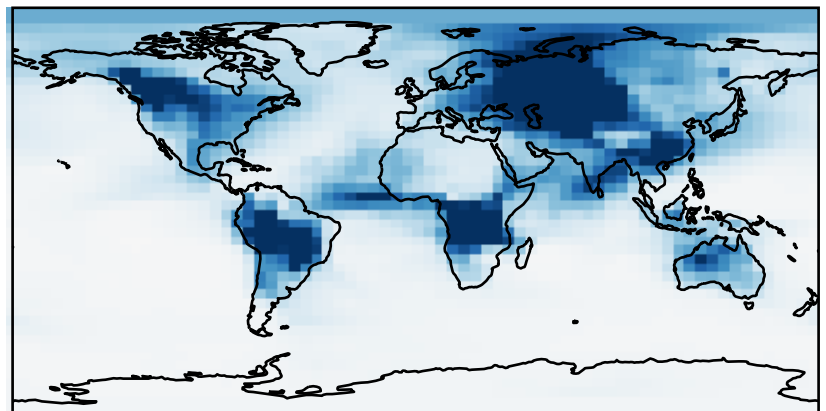
TransportTracers-LuoWetdep (Dev)
4.0x5.0



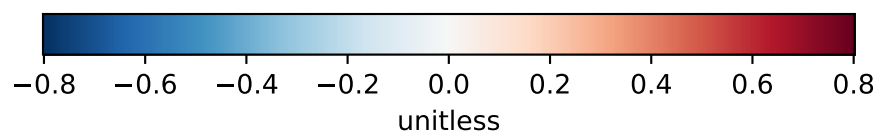
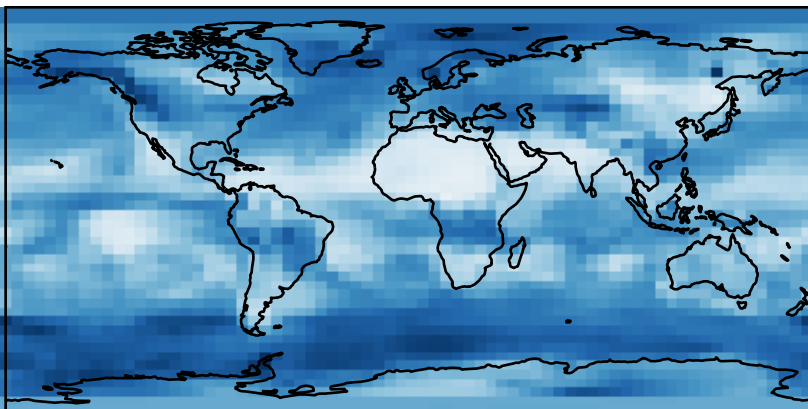
Difference
Dev - Ref, Dynamic Range



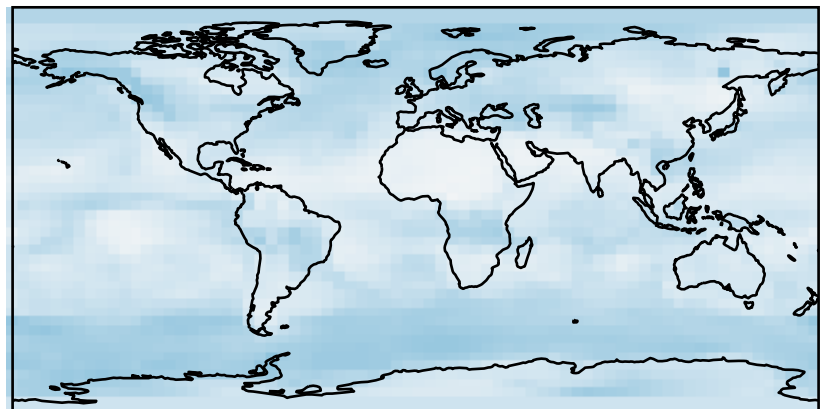
Difference
Dev - Ref, Restricted Range [5%,95%]



Fractional Difference
(Dev-Ref)/Ref, Dynamic Range

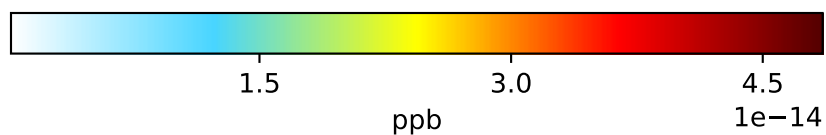
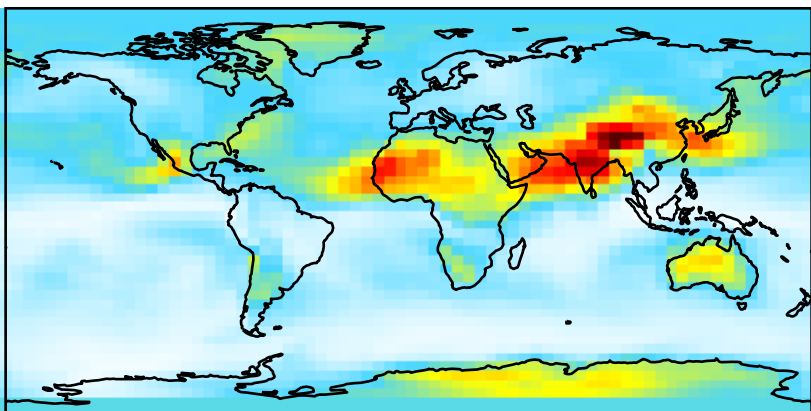


Fractional Difference
(Dev-Ref)/Ref, Fixed Range

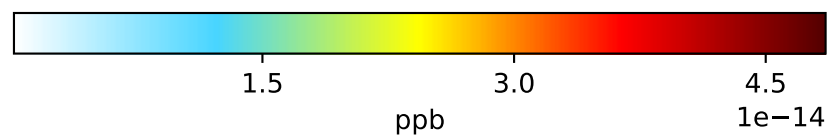
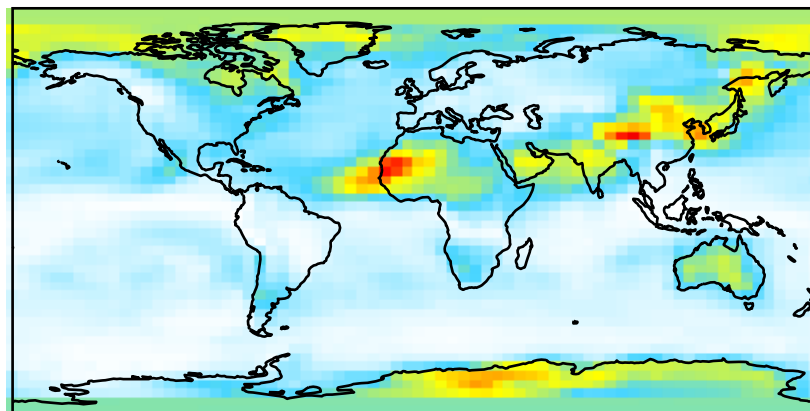


SpeciesConc_Pb210Strat (Jan2016)

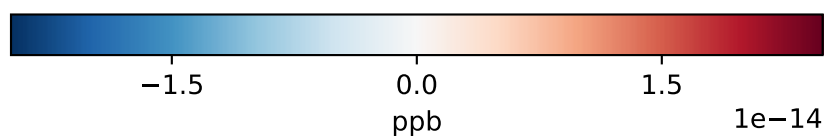
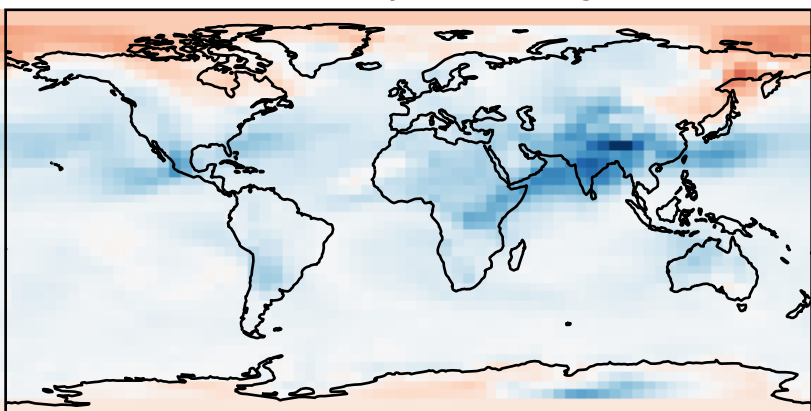
TransportTracers-StdWetdep (Ref)
4.0x5.0



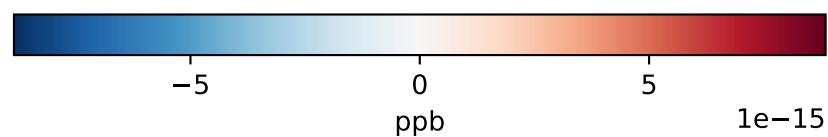
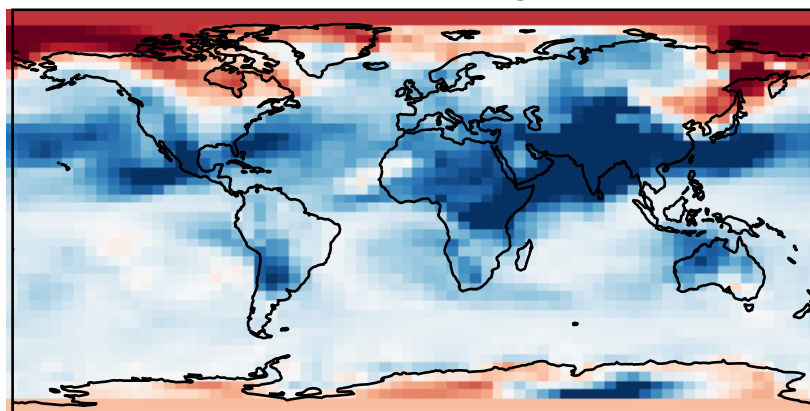
TransportTracers-LuoWetdep (Dev)
4.0x5.0



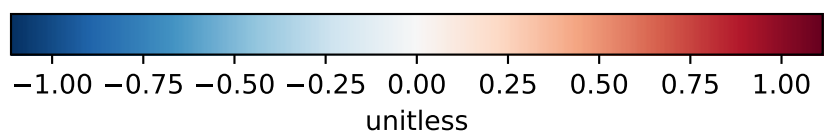
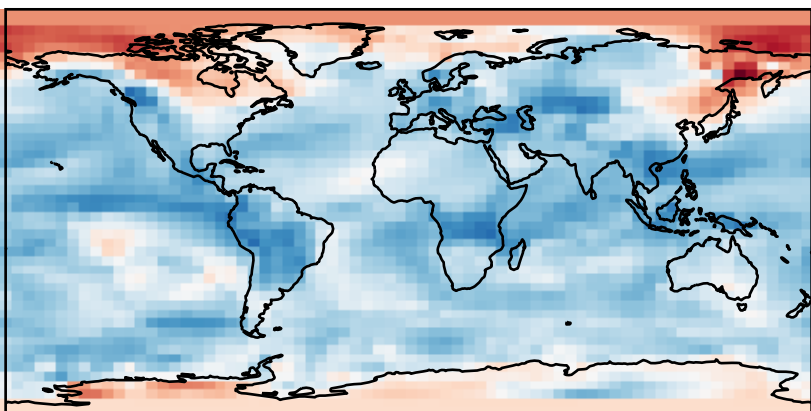
Difference
Dev - Ref, Dynamic Range



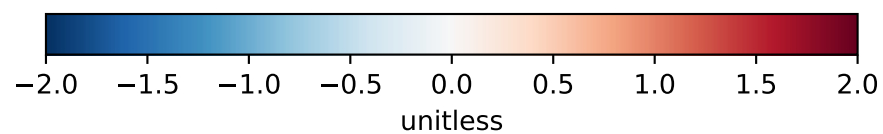
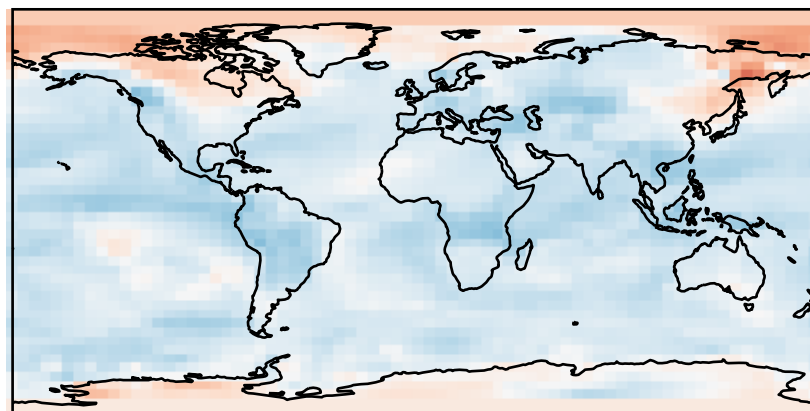
Difference
Dev - Ref, Restricted Range [5%,95%]



Fractional Difference
(Dev-Ref)/Ref, Dynamic Range

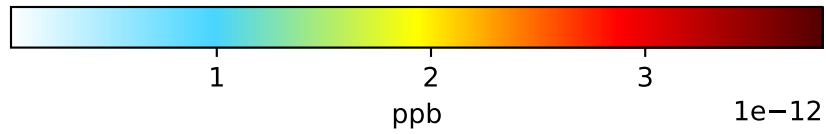
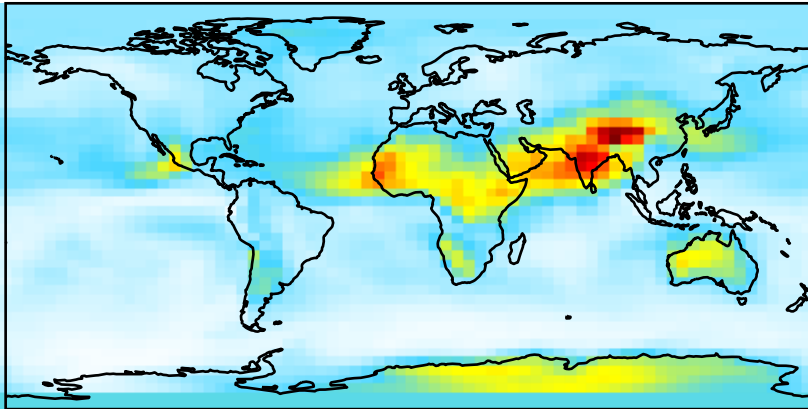


Fractional Difference
(Dev-Ref)/Ref, Fixed Range

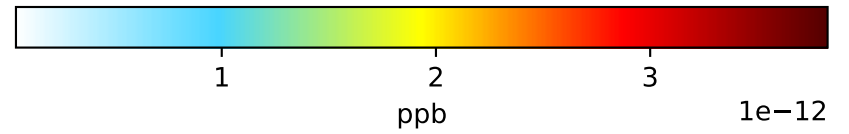
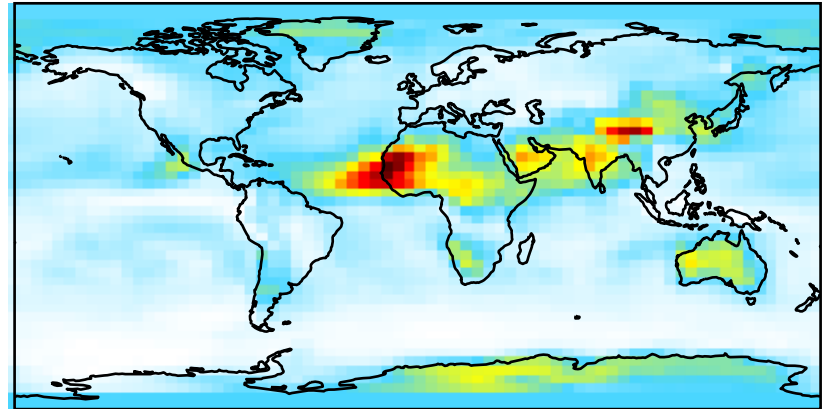


SpeciesConc_Be7 (Jan2016)

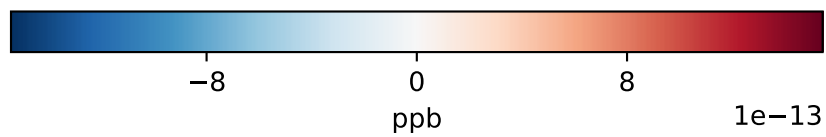
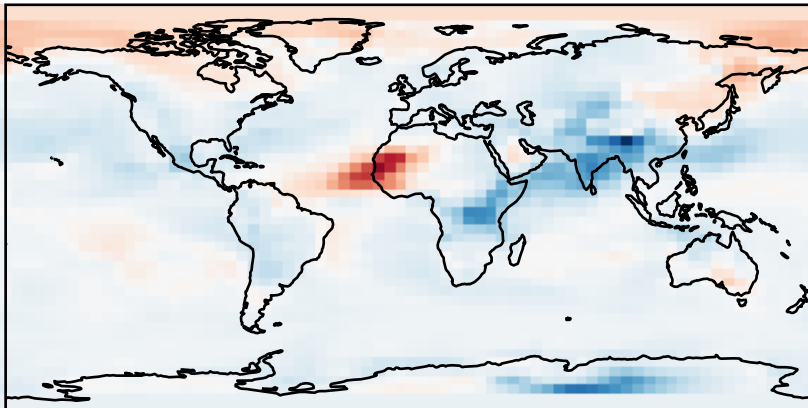
TransportTracers-StdWetdep (Ref)
4.0x5.0



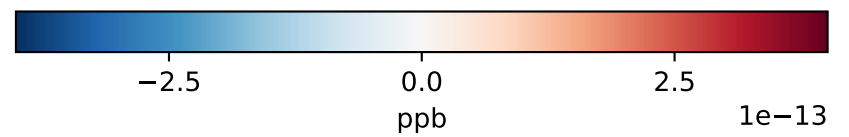
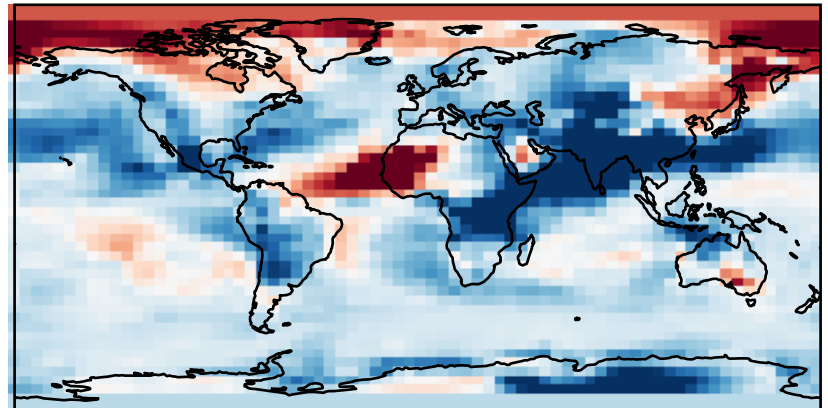
TransportTracers-LuoWetdep (Dev)
4.0x5.0



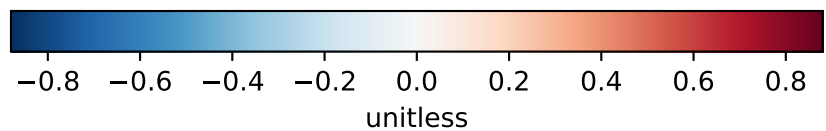
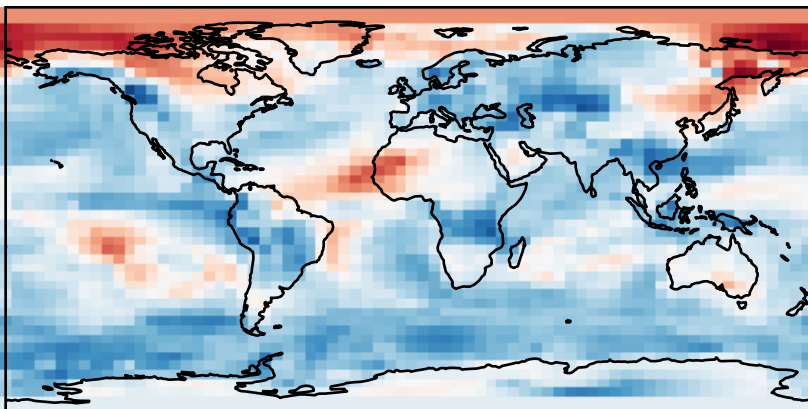
Difference
Dev - Ref, Dynamic Range



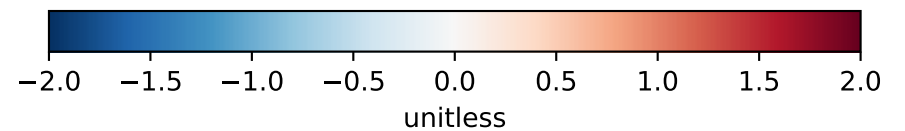
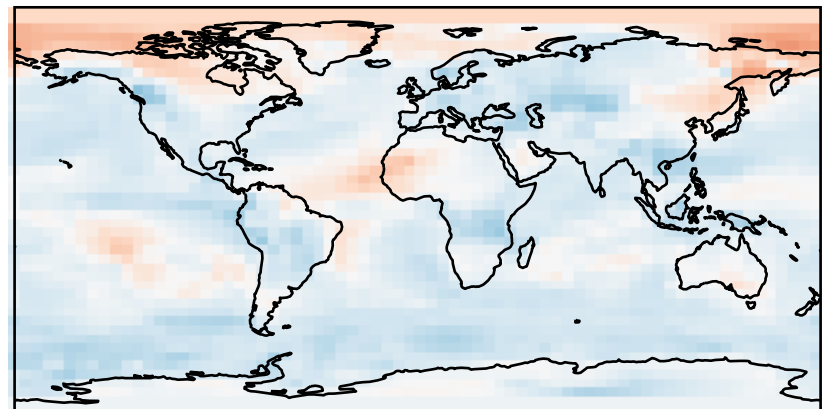
Difference
Dev - Ref, Restricted Range [5%,95%]



Fractional Difference
(Dev-Ref)/Ref, Dynamic Range

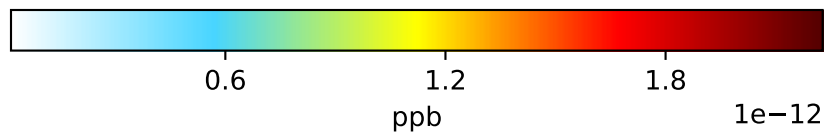
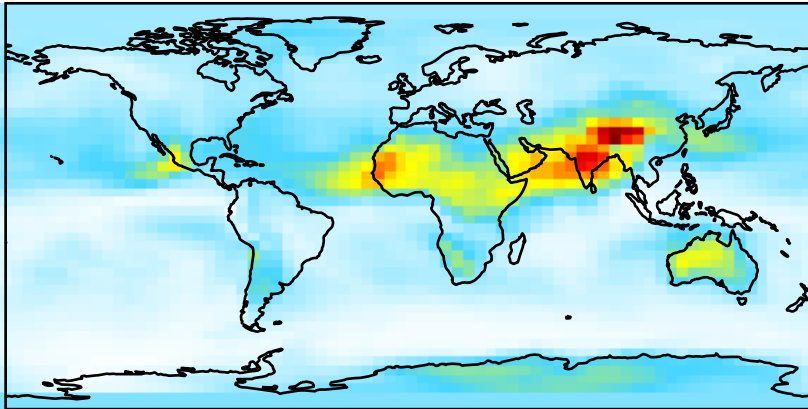


Fractional Difference
(Dev-Ref)/Ref, Fixed Range

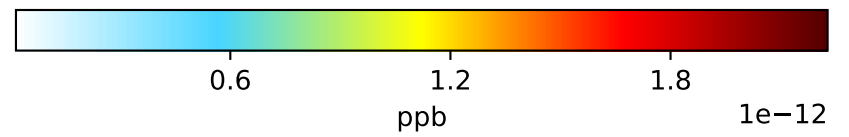
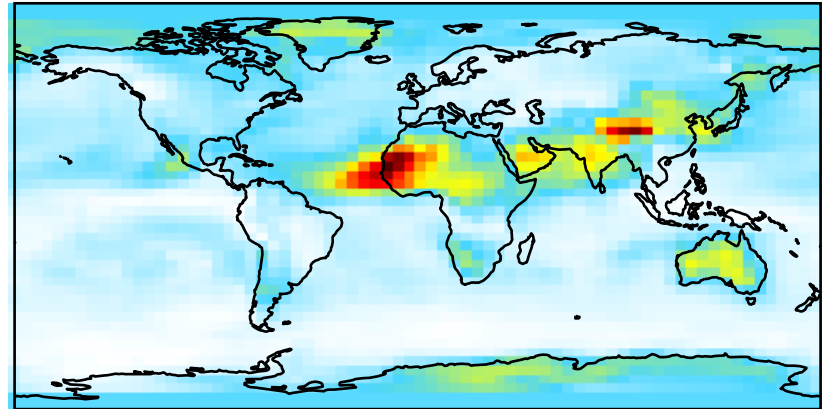


SpeciesConc_Be7Strat (Jan2016)

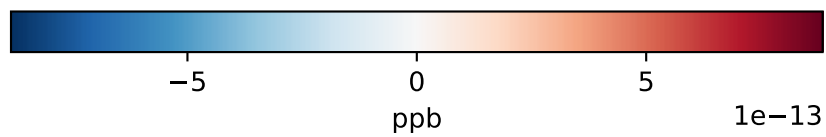
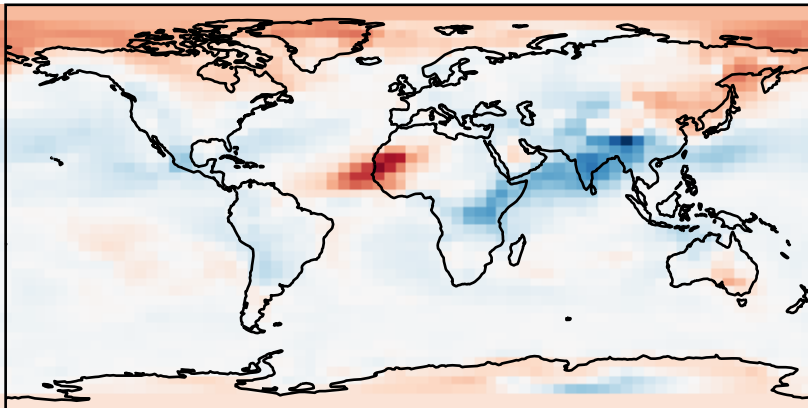
TransportTracers-StdWetdep (Ref)
4.0x5.0



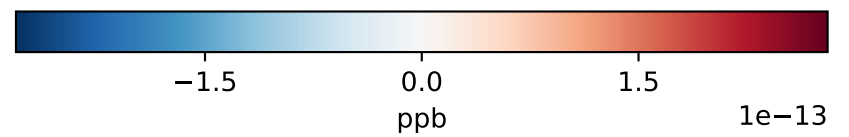
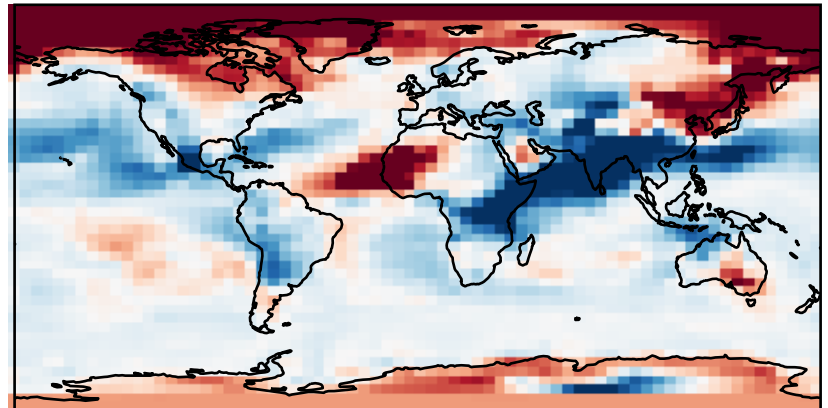
TransportTracers-LuoWetdep (Dev)
4.0x5.0



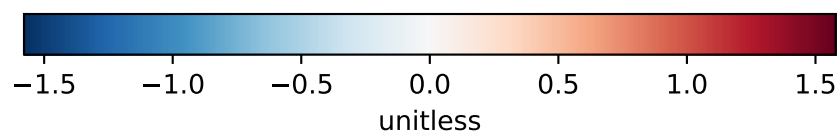
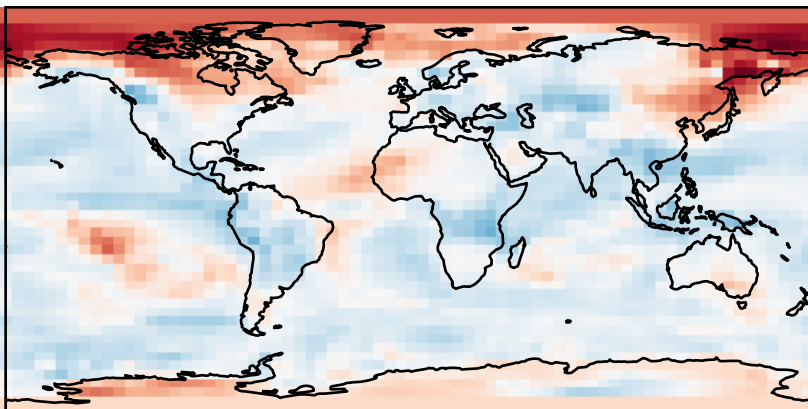
Difference
Dev - Ref, Dynamic Range



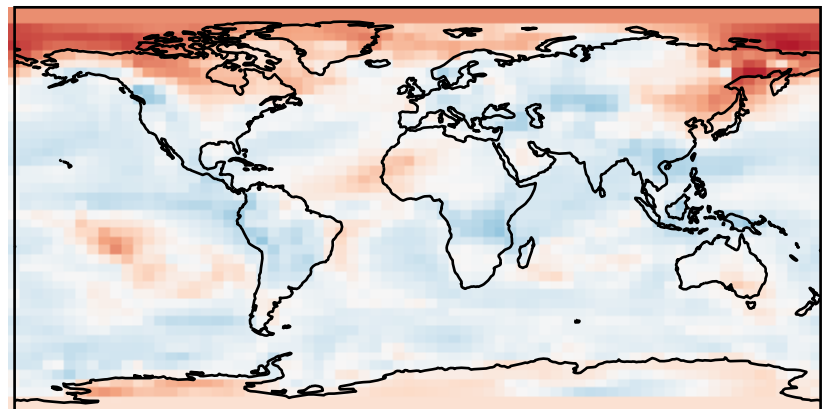
Difference
Dev - Ref, Restricted Range [5%,95%]



Fractional Difference
(Dev-Ref)/Ref, Dynamic Range

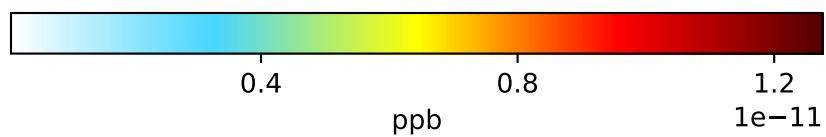
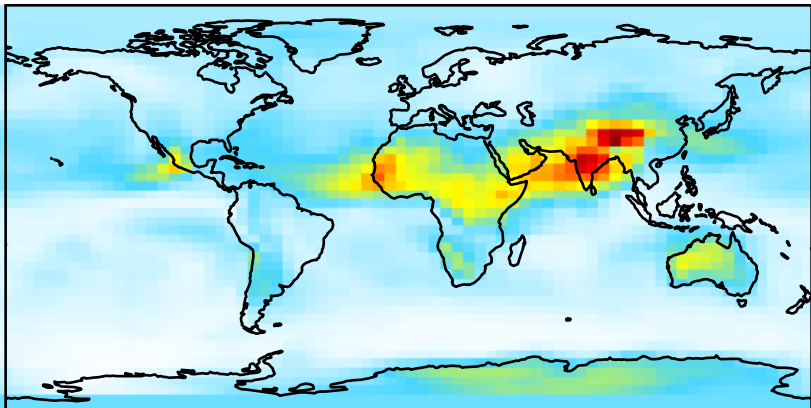


Fractional Difference
(Dev-Ref)/Ref, Fixed Range

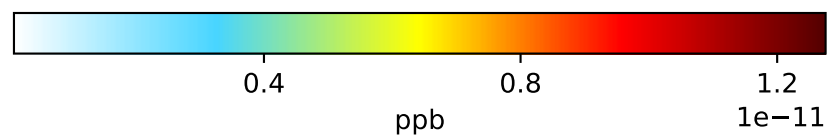
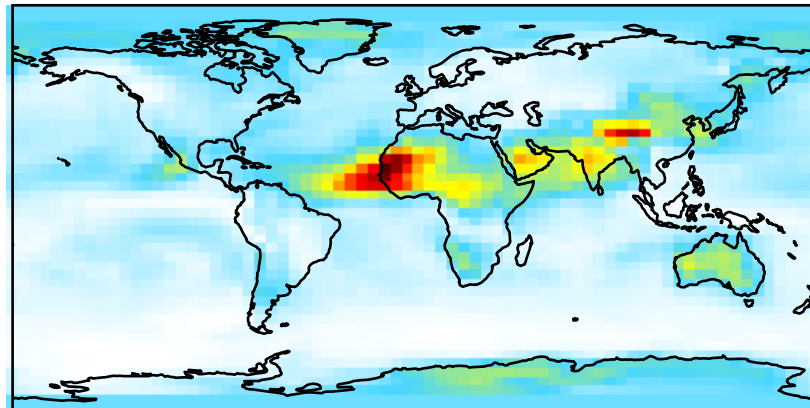


SpeciesConc_Be10 (Jan2016)

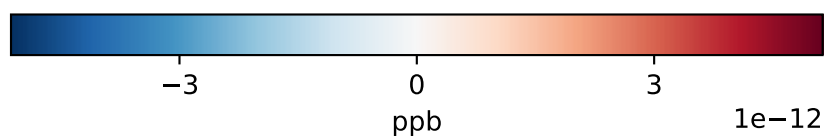
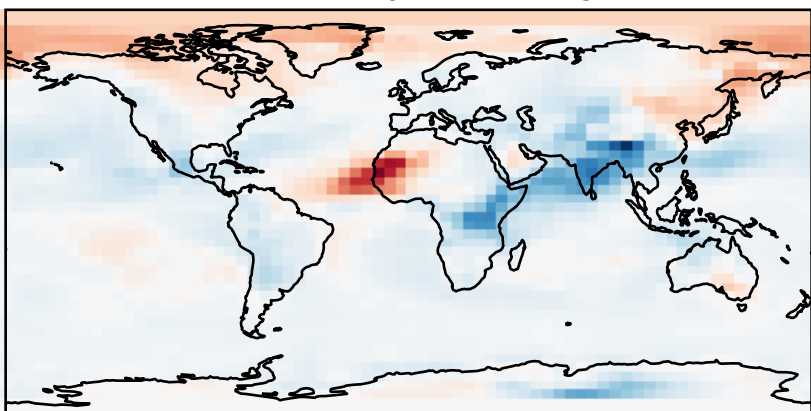
TransportTracers-StdWetdep (Ref)
4.0x5.0



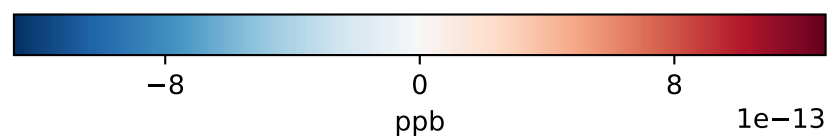
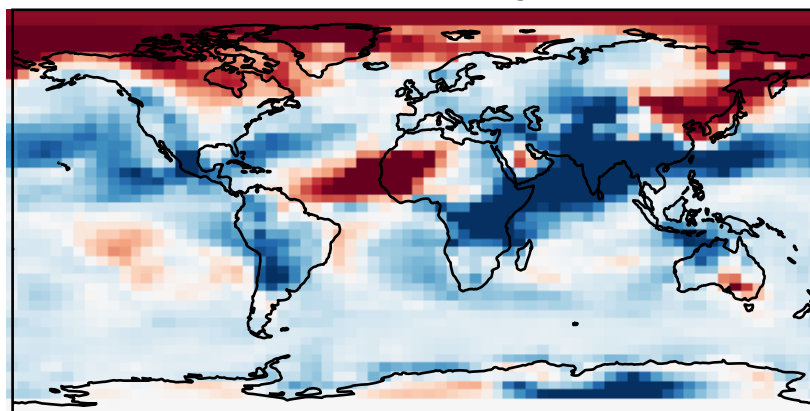
TransportTracers-LuoWetdep (Dev)
4.0x5.0



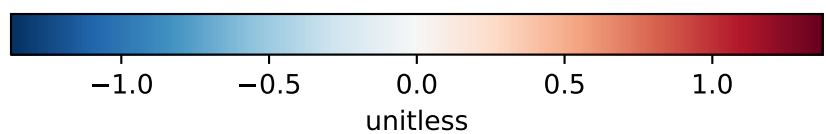
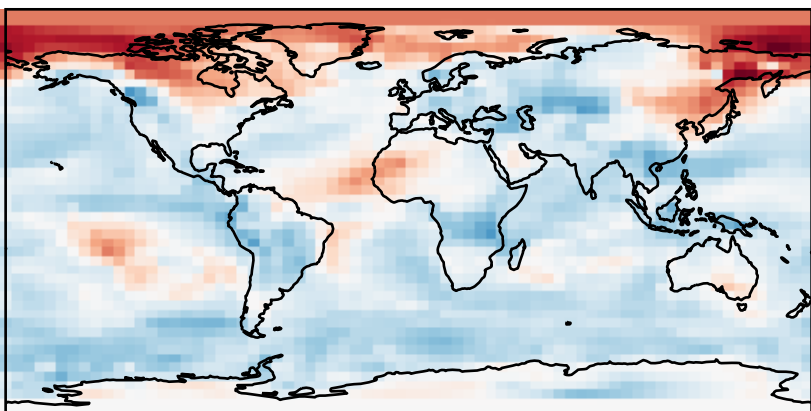
Difference
Dev - Ref, Dynamic Range



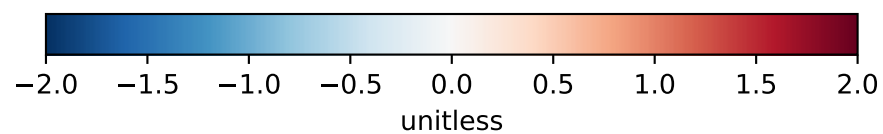
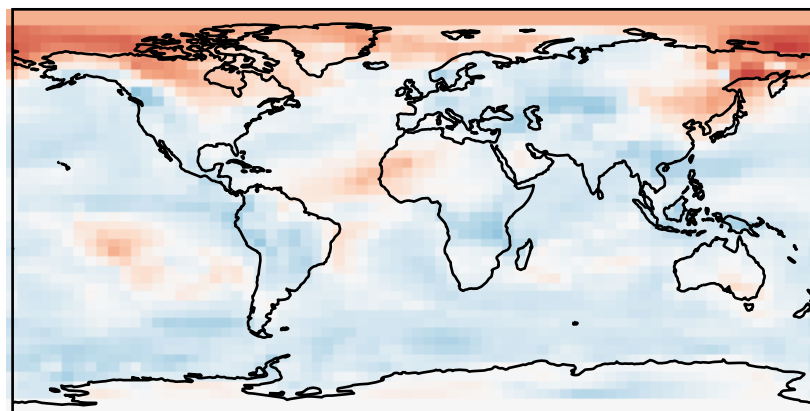
Difference
Dev - Ref, Restricted Range [5%,95%]



Fractional Difference
(Dev-Ref)/Ref, Dynamic Range

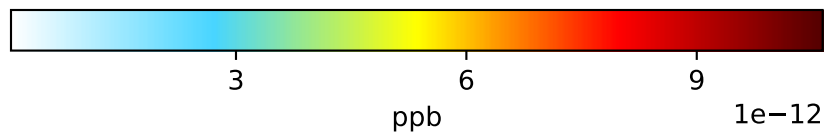
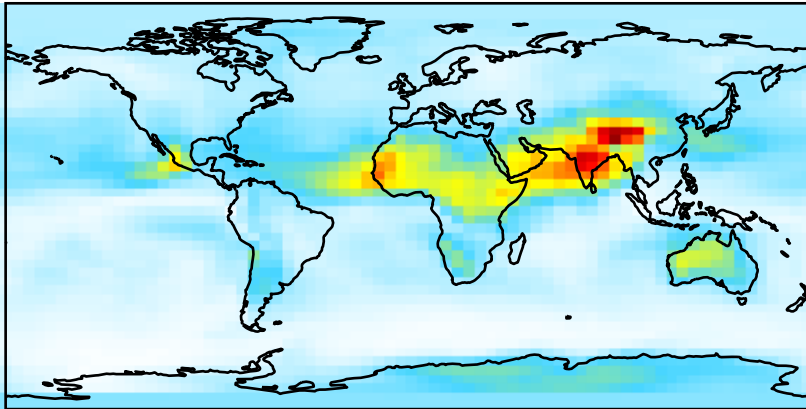


Fractional Difference
(Dev-Ref)/Ref, Fixed Range

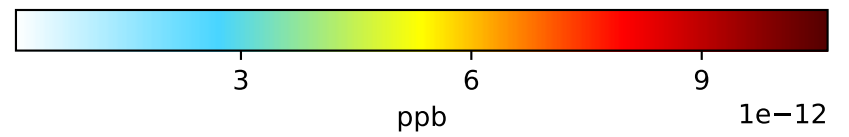
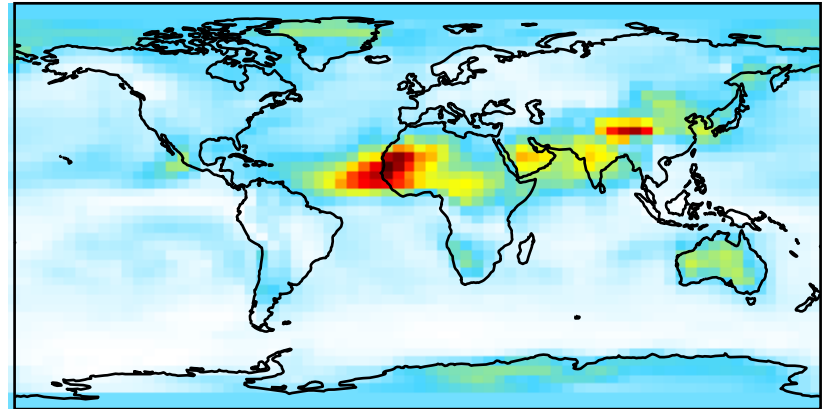


SpeciesConc_Be10Strat (Jan2016)

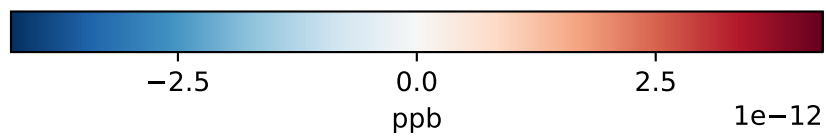
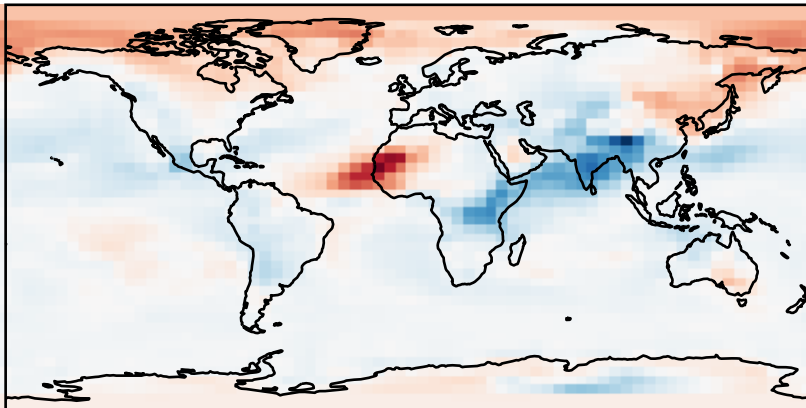
TransportTracers-StdWetdep (Ref)
4.0x5.0



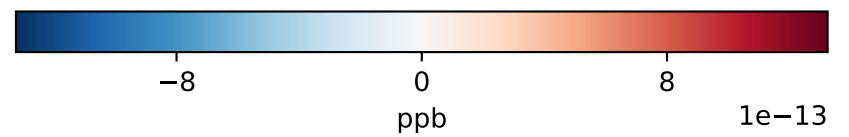
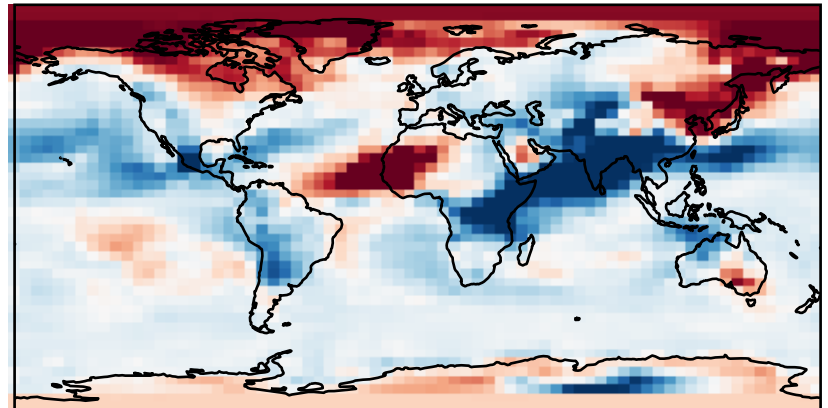
TransportTracers-LuoWetdep (Dev)
4.0x5.0



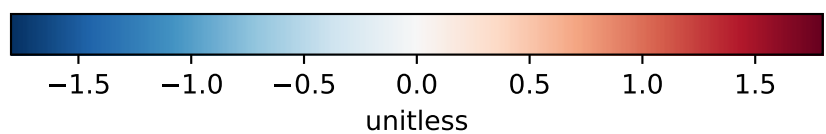
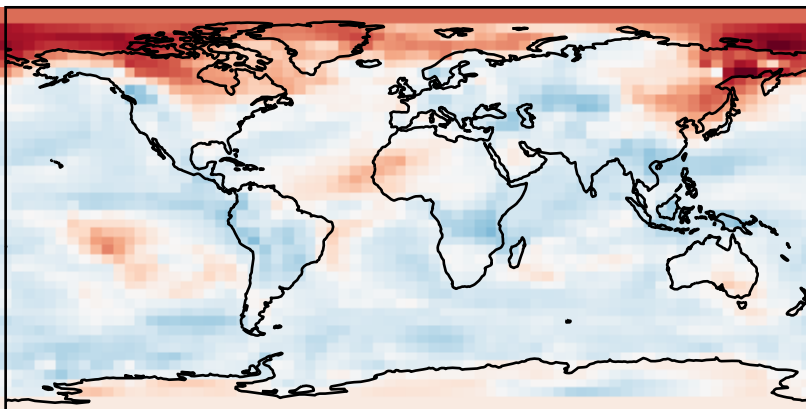
Difference
Dev - Ref, Dynamic Range



Difference
Dev - Ref, Restricted Range [5%,95%]



Fractional Difference
(Dev-Ref)/Ref, Dynamic Range



Fractional Difference
(Dev-Ref)/Ref, Fixed Range

