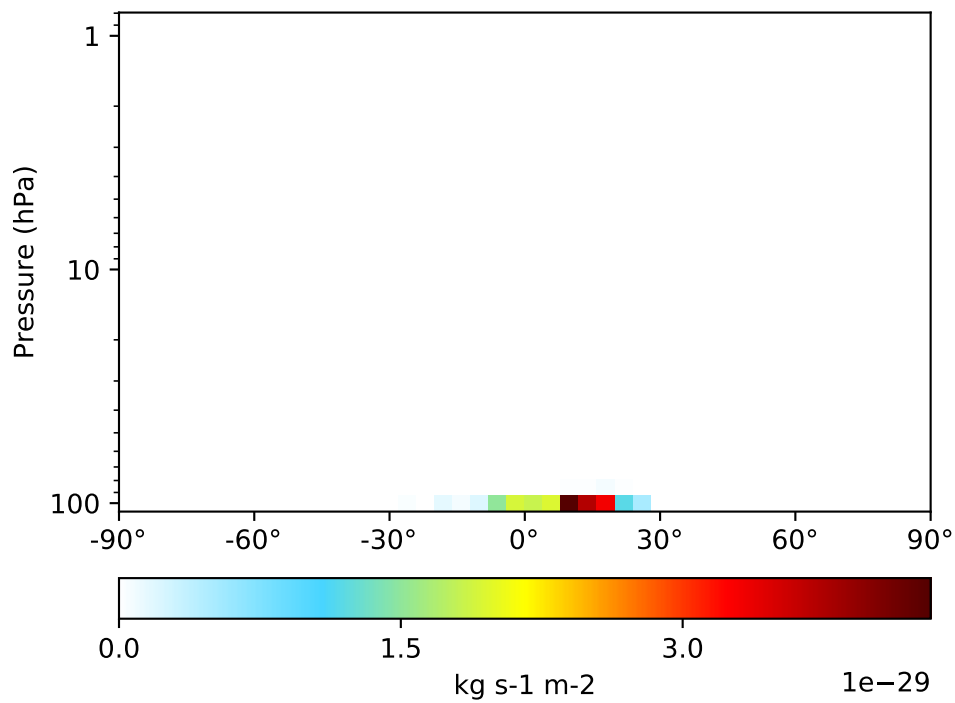
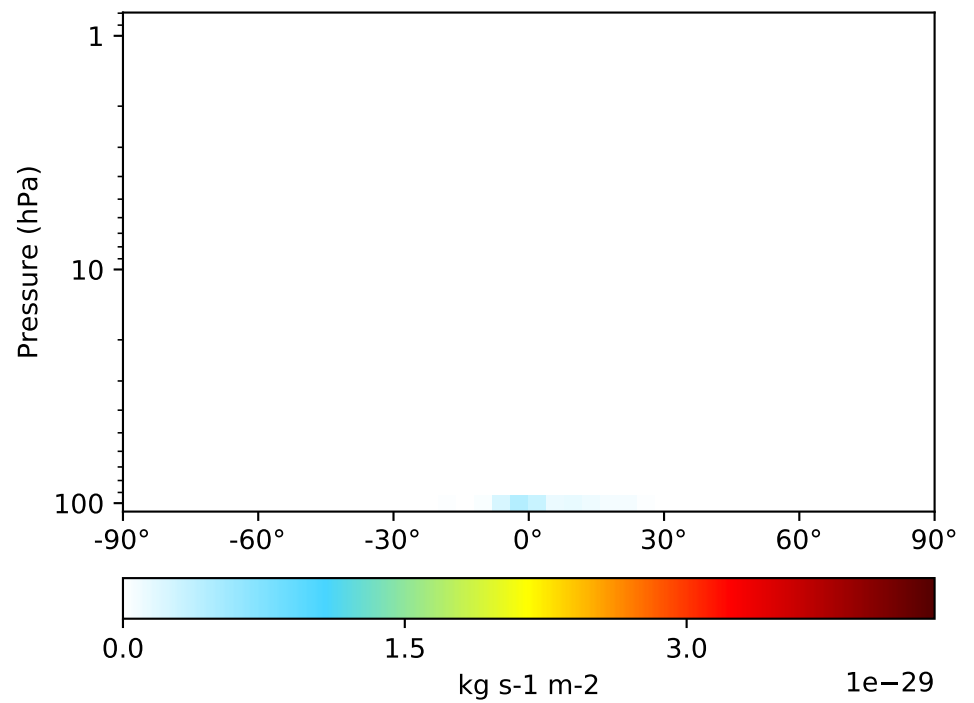


# WetLossConv\_Pb210, Zonal Mean (Oct2016)

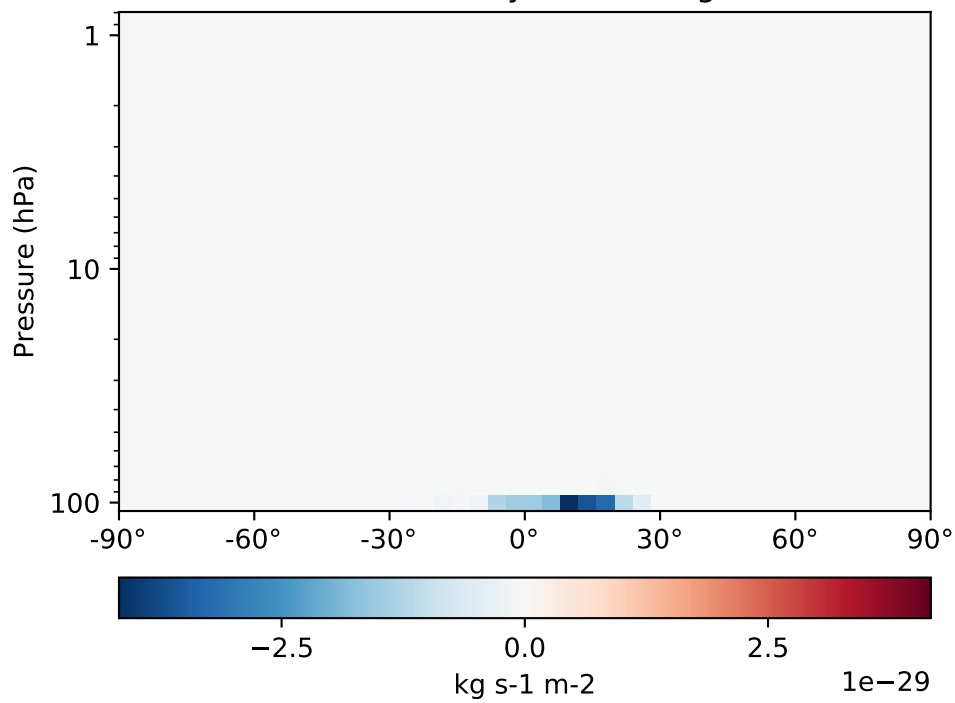
TransportTracers-StdWetdep (Ref), Normalized by Area  
4.0x5.0



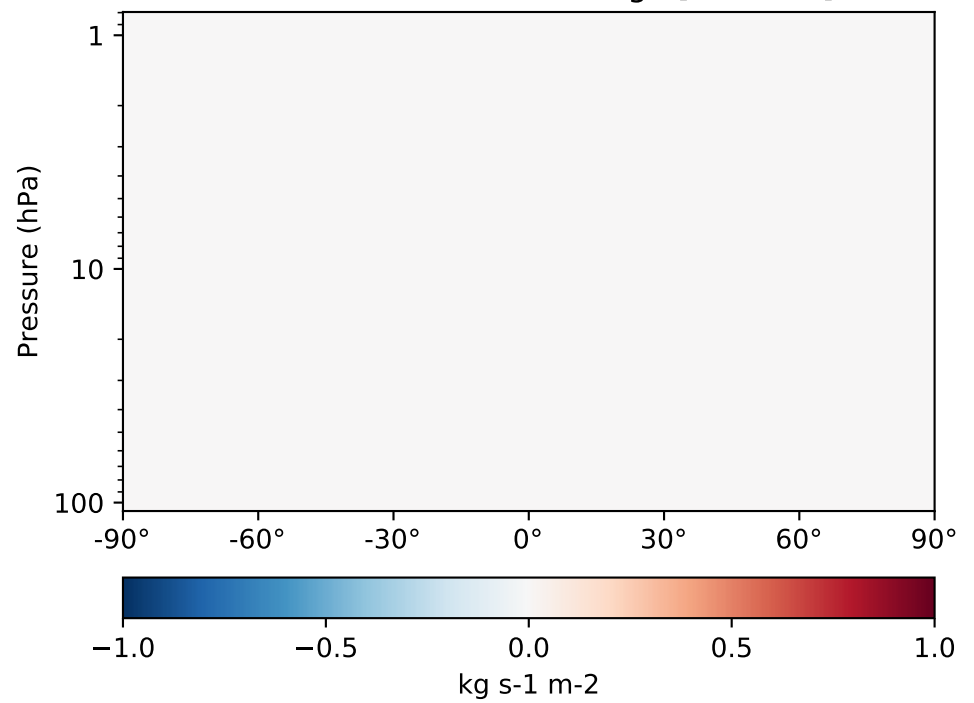
TransportTracers-LuoWetdep (Dev), Normalized by Area  
4.0x5.0



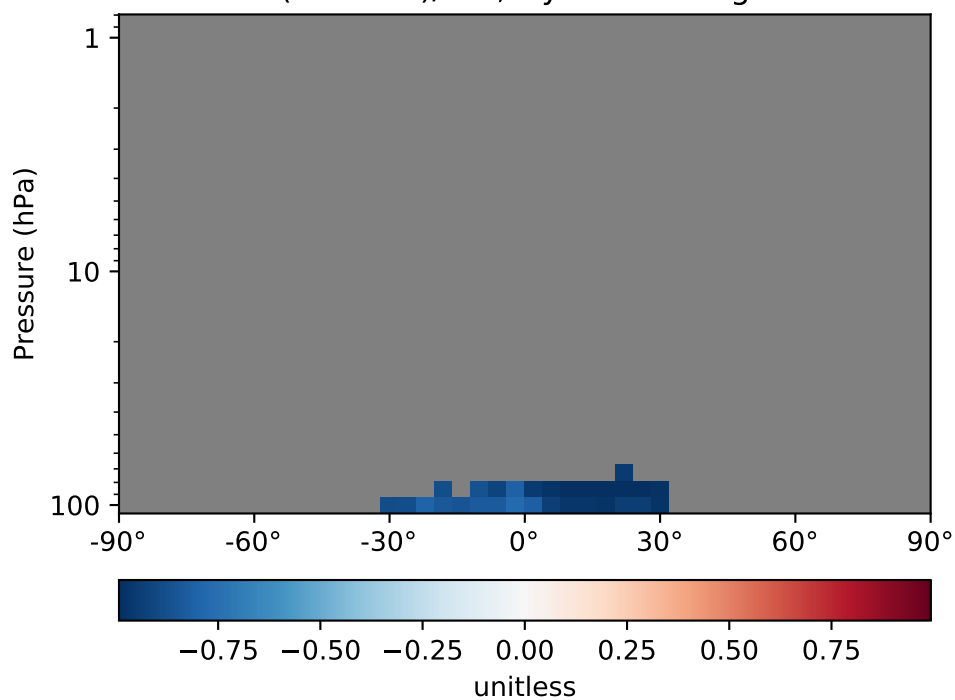
Difference  
Dev - Ref, Dynamic Range



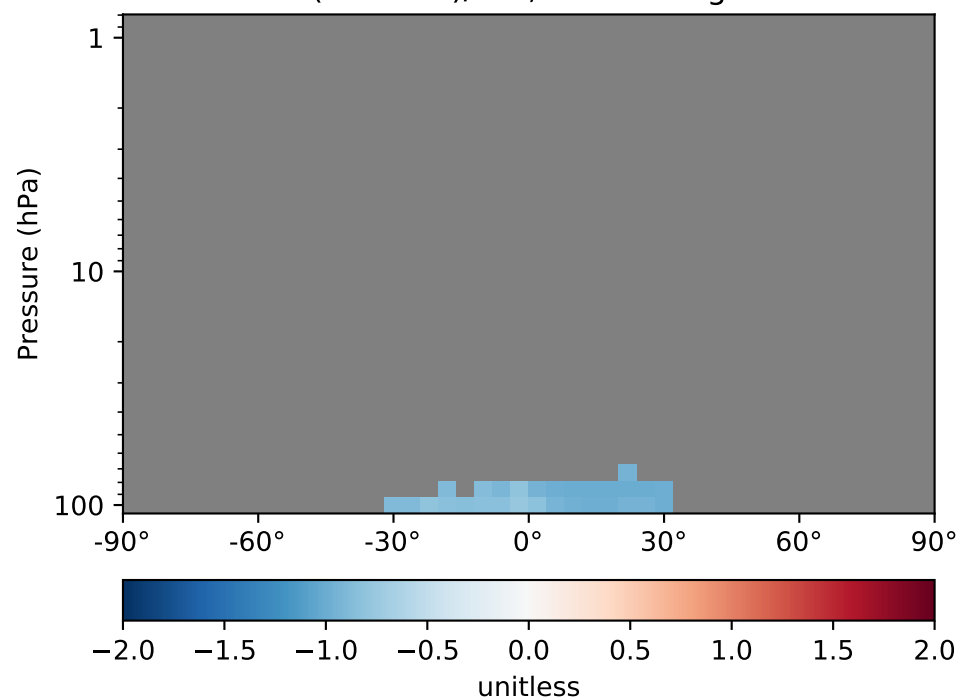
Difference  
Dev - Ref, Restricted Range [5%,95%]



Fractional Difference  
(Dev-Ref)/Ref, Dynamic Range

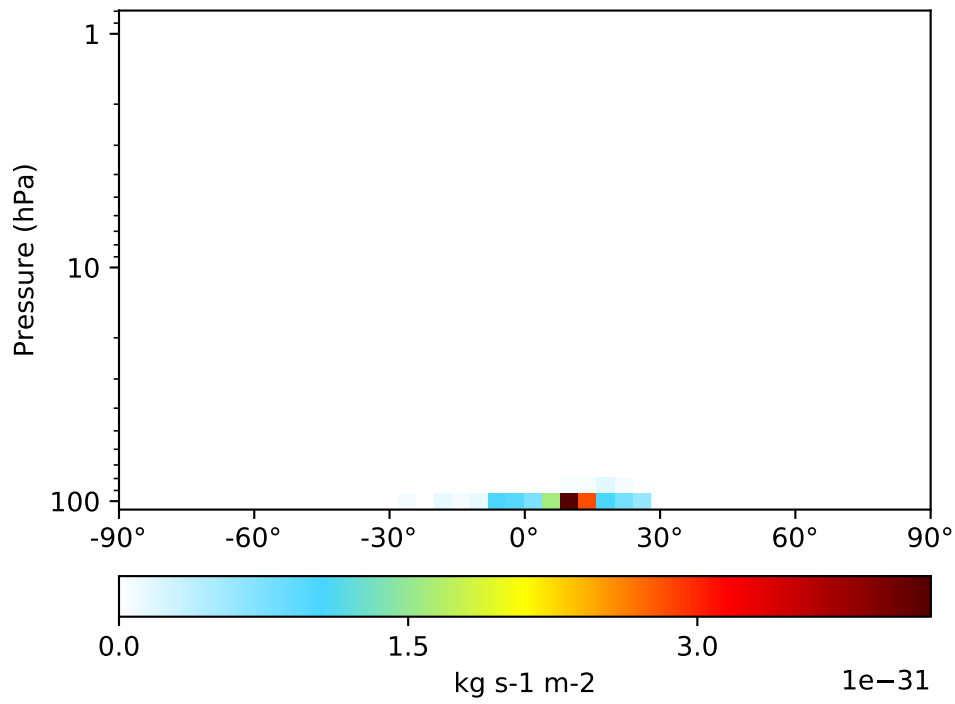


Fractional Difference  
(Dev-Ref)/Ref, Fixed Range

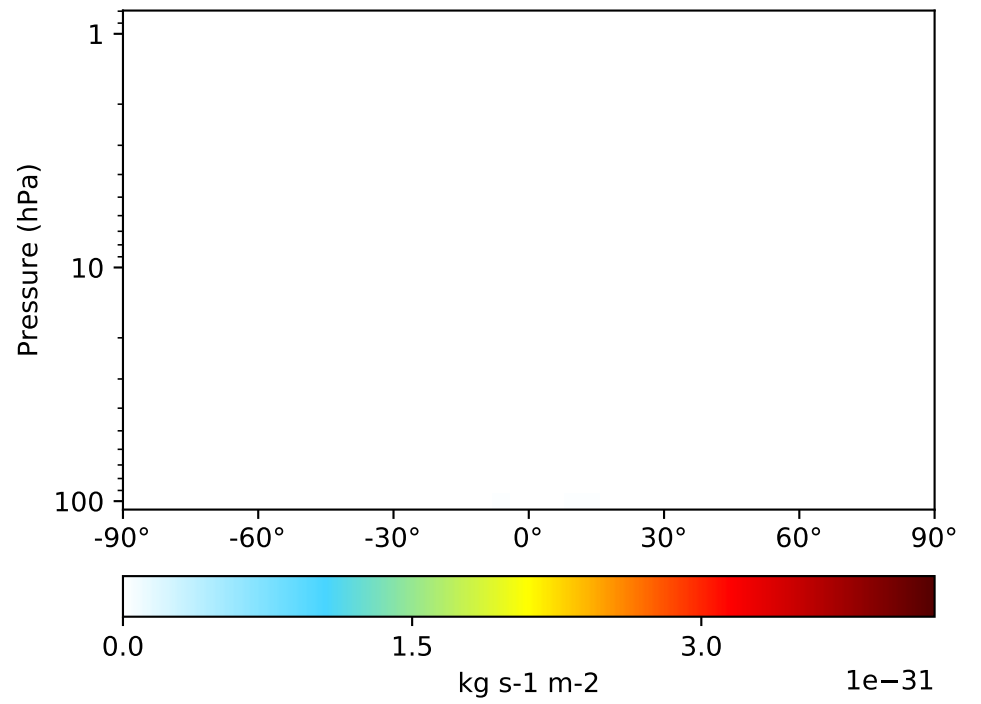


# WetLossConv\_Pb210Strat, Zonal Mean (Oct2016)

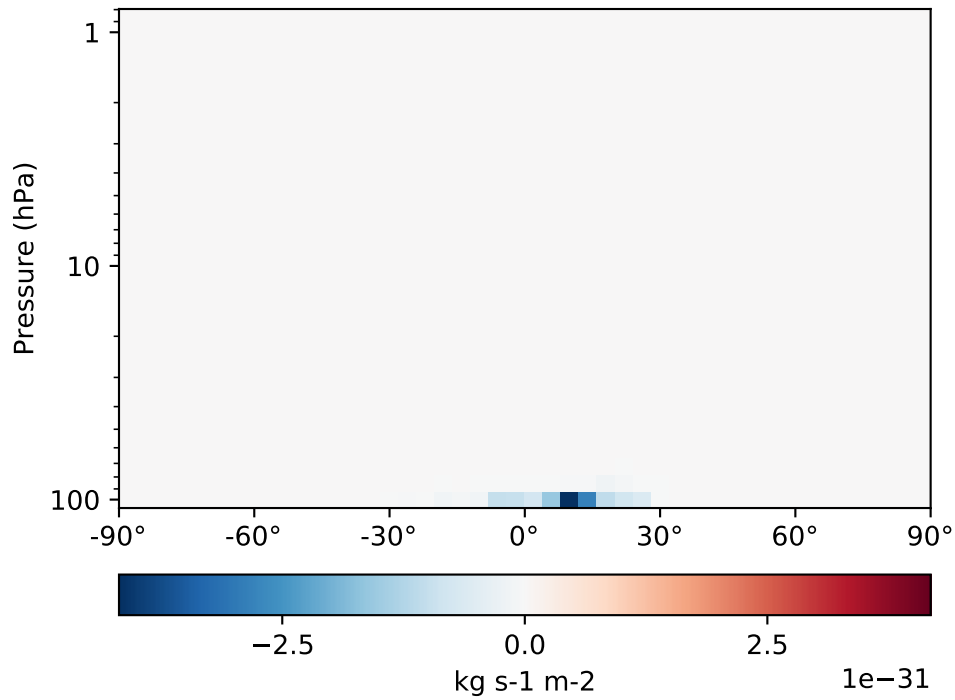
TransportTracers-StdWetdep (Ref), Normalized by Area  
4.0x5.0



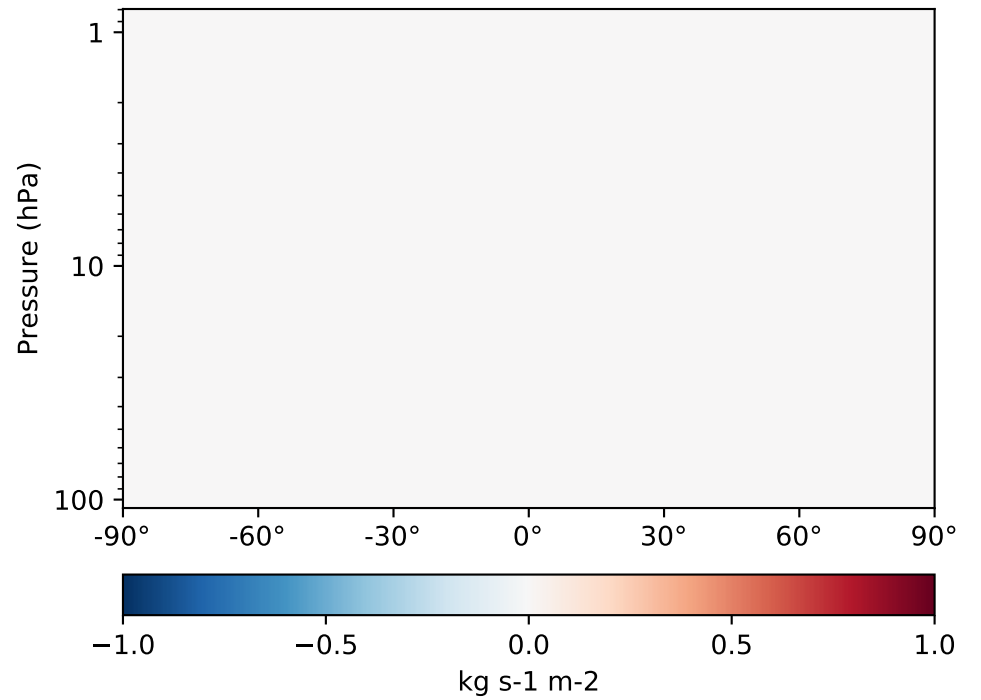
TransportTracers-LuoWetdep (Dev), Normalized by Area  
4.0x5.0



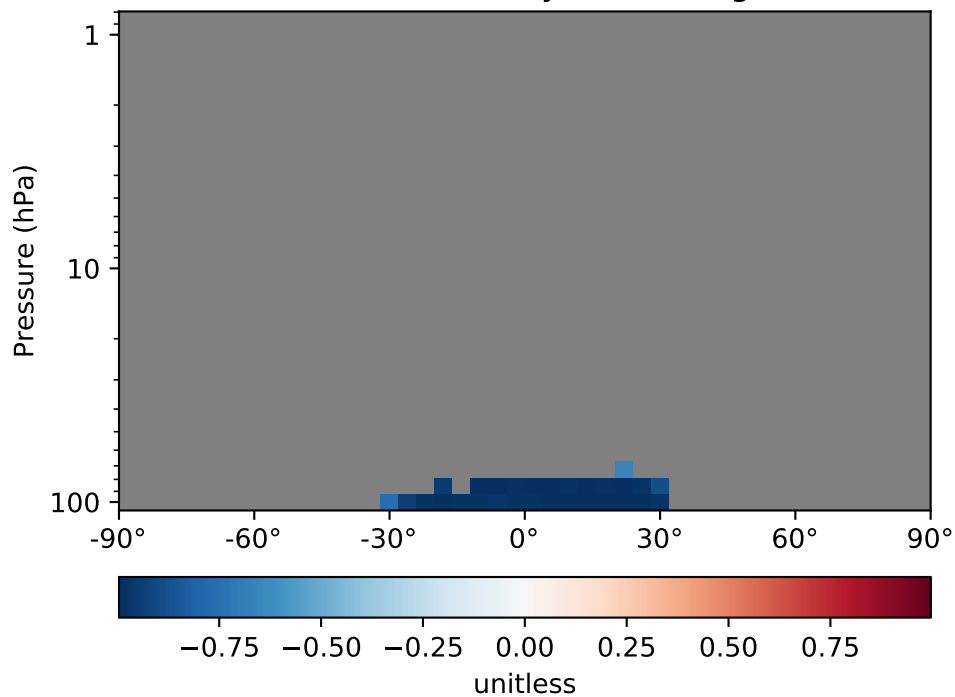
Difference  
Dev - Ref, Dynamic Range



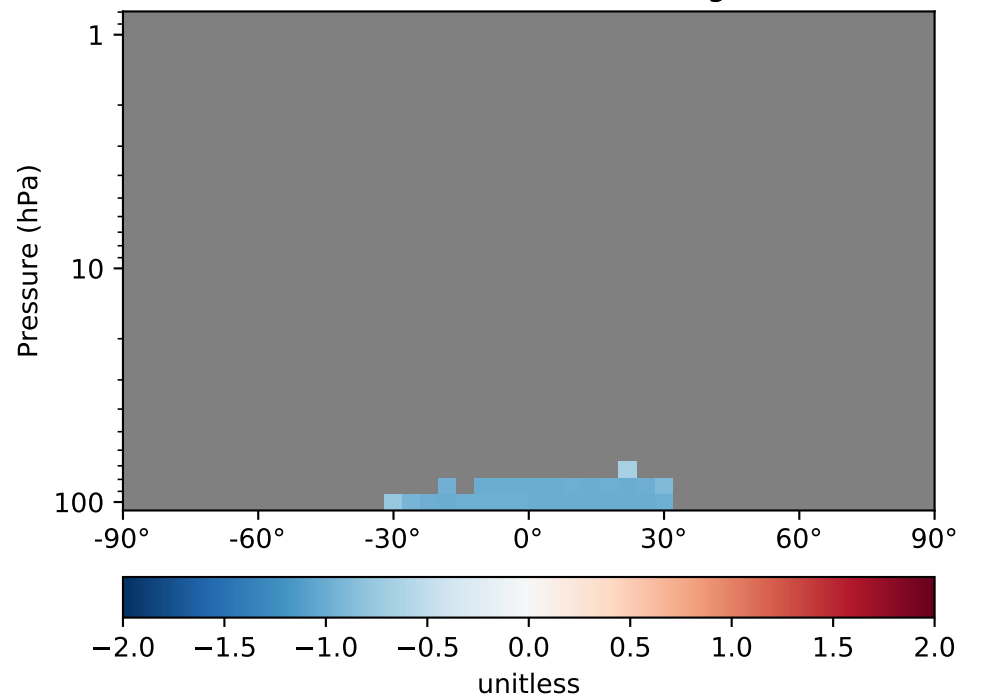
Difference  
Dev - Ref, Restricted Range [5%,95%]



Fractional Difference  
(Dev-Ref)/Ref, Dynamic Range

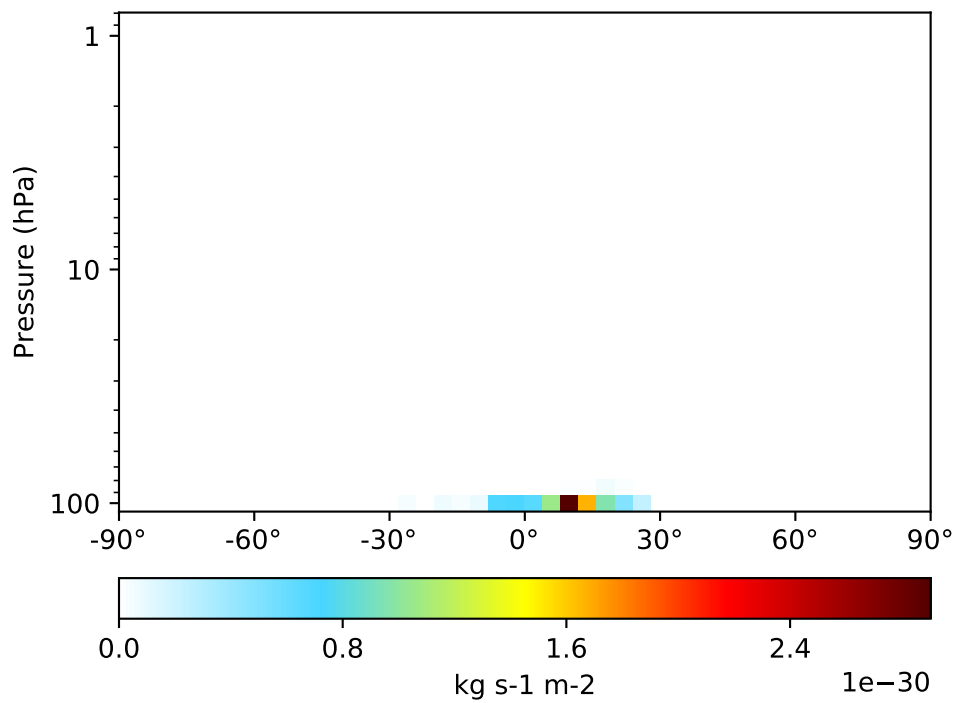


Fractional Difference  
(Dev-Ref)/Ref, Fixed Range

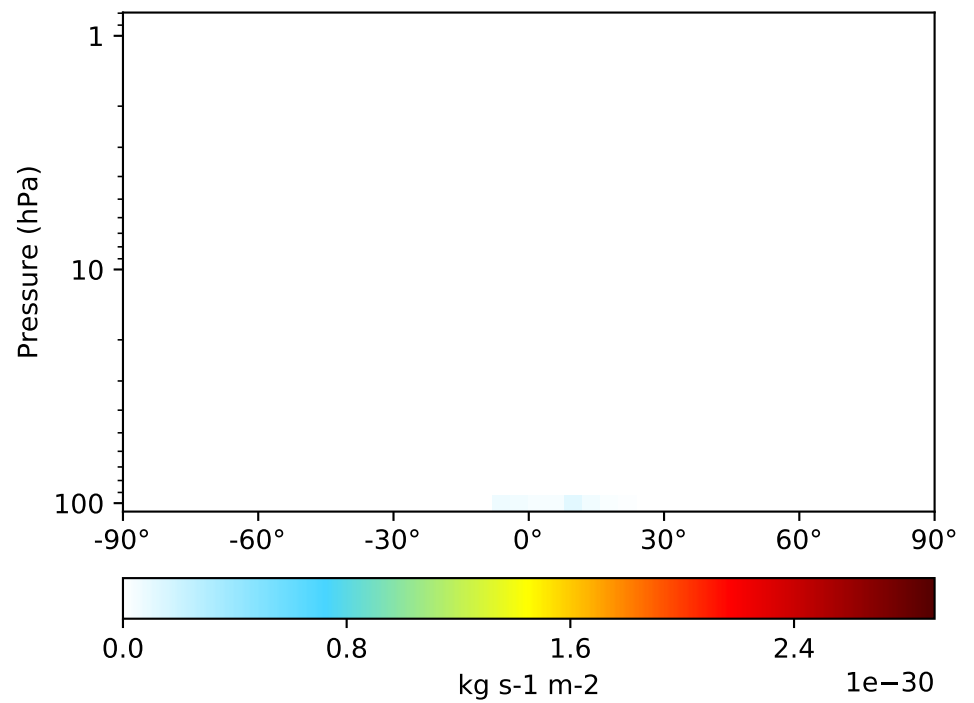


# WetLossConv\_Be7, Zonal Mean (Oct2016)

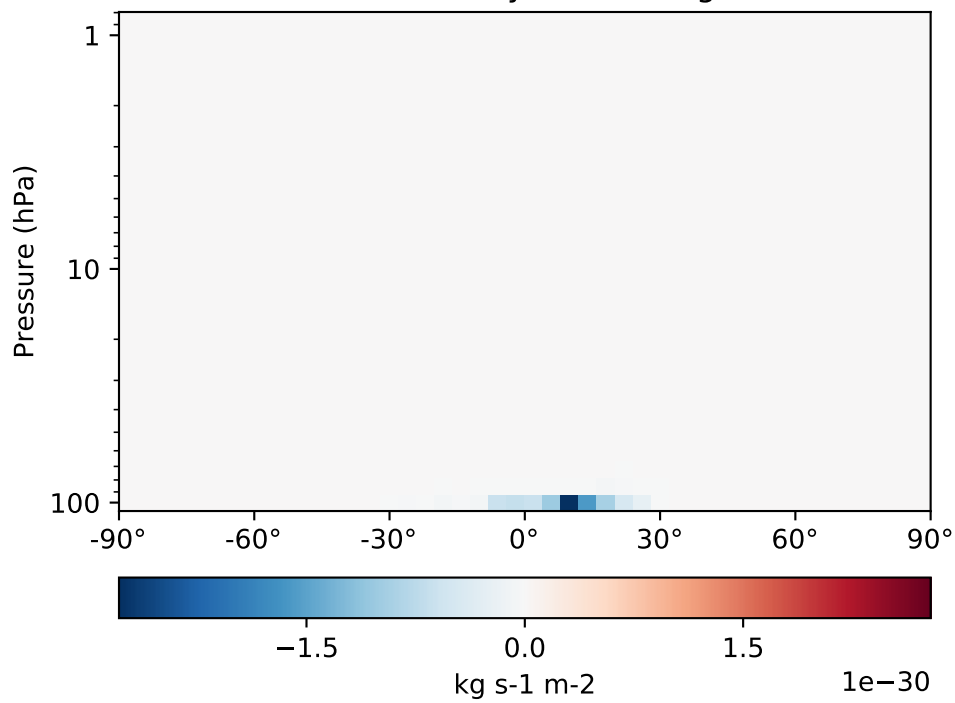
TransportTracers-StdWetdep (Ref), Normalized by Area  
4.0x5.0



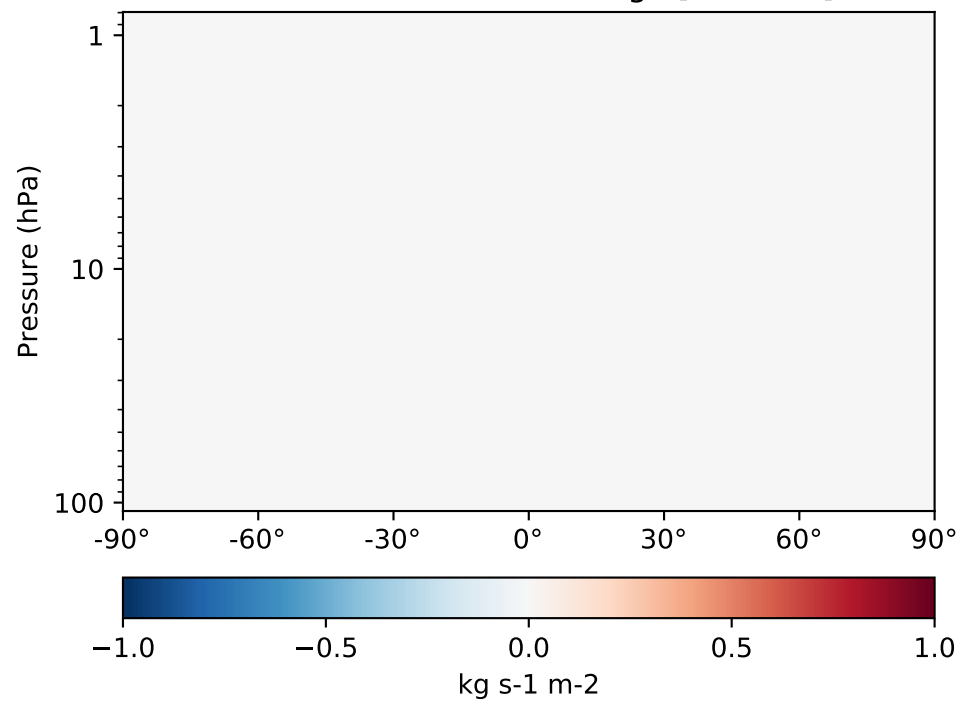
TransportTracers-LuoWetdep (Dev), Normalized by Area  
4.0x5.0



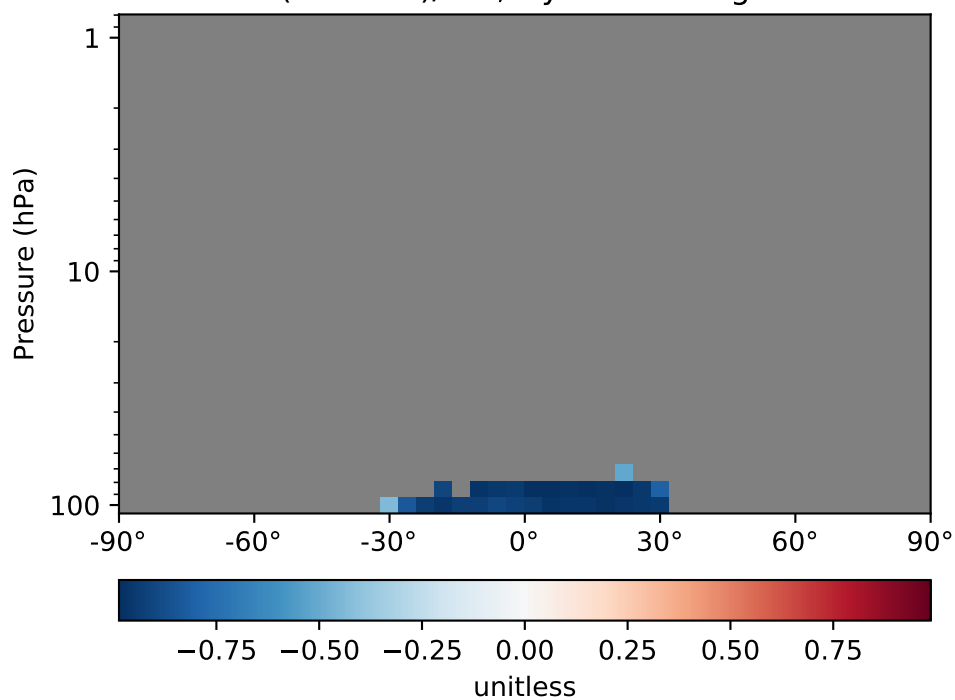
Difference  
Dev - Ref, Dynamic Range



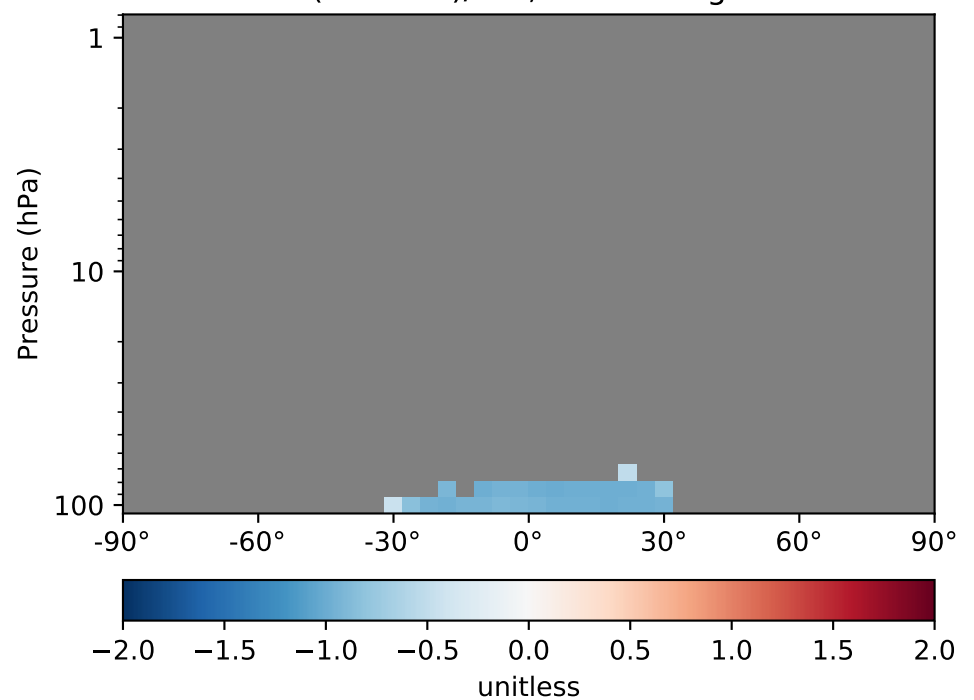
Difference  
Dev - Ref, Restricted Range [5%,95%]



Fractional Difference  
(Dev-Ref)/Ref, Dynamic Range

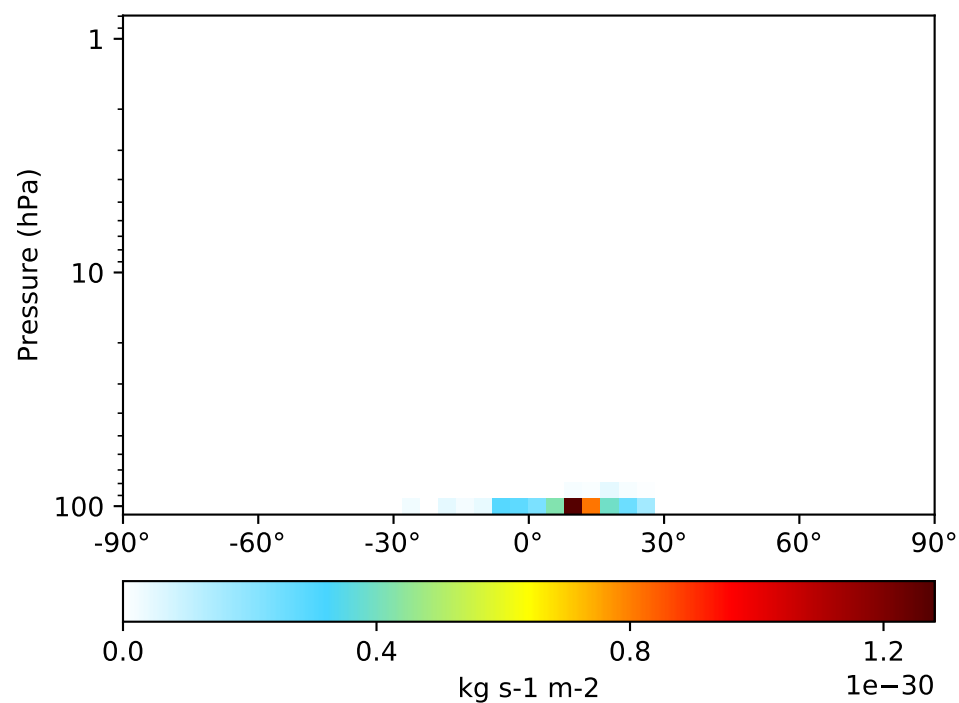


Fractional Difference  
(Dev-Ref)/Ref, Fixed Range

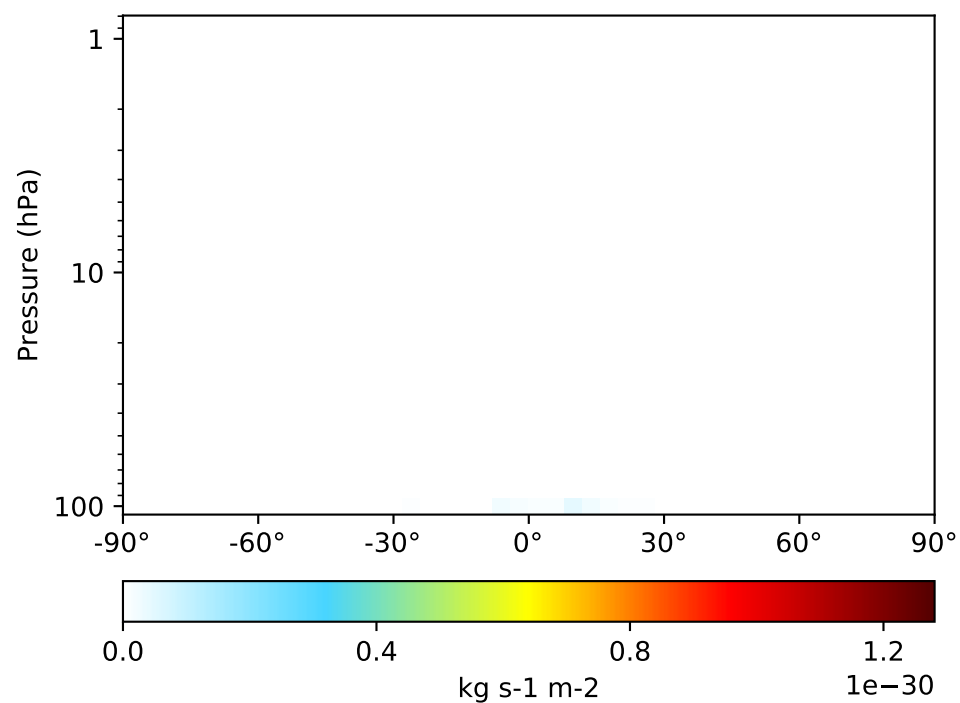


# WetLossConv\_Be7Strat, Zonal Mean (Oct2016)

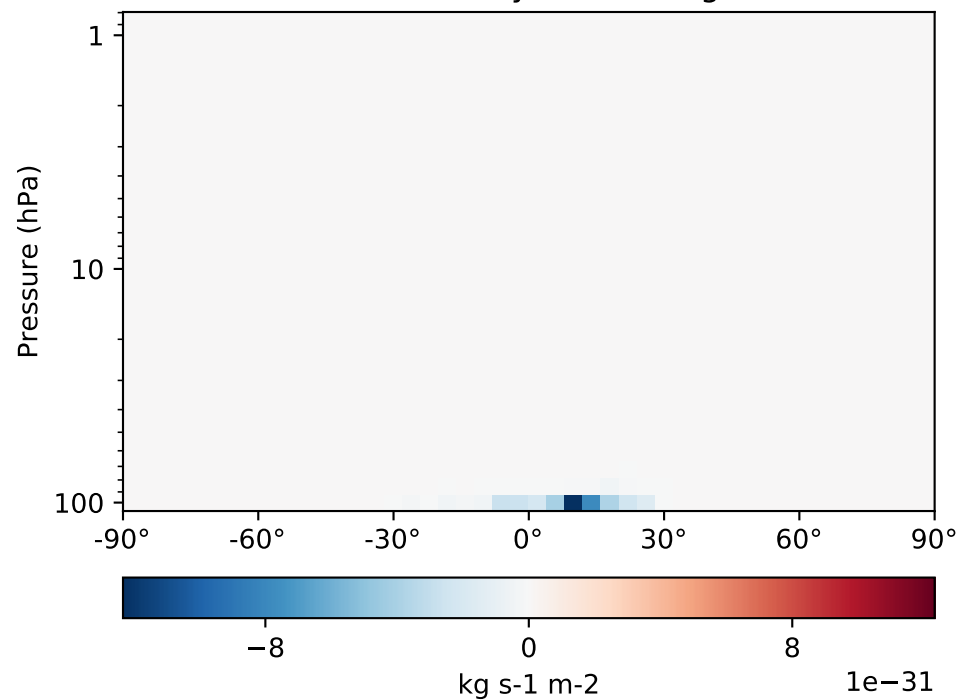
TransportTracers-StdWetdep (Ref), Normalized by Area  
4.0x5.0



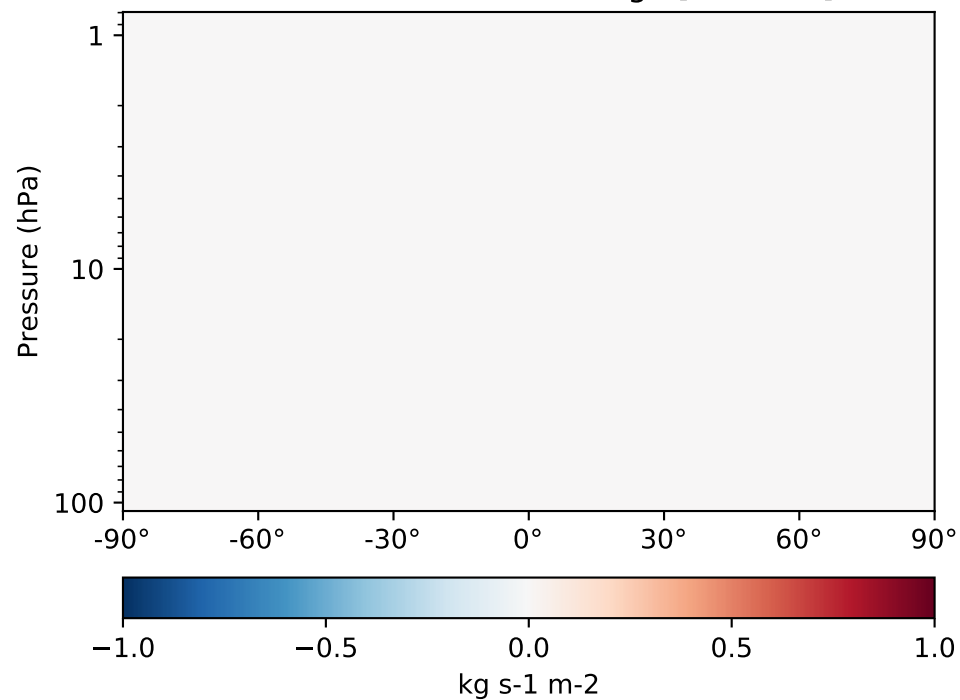
TransportTracers-LuoWetdep (Dev), Normalized by Area  
4.0x5.0



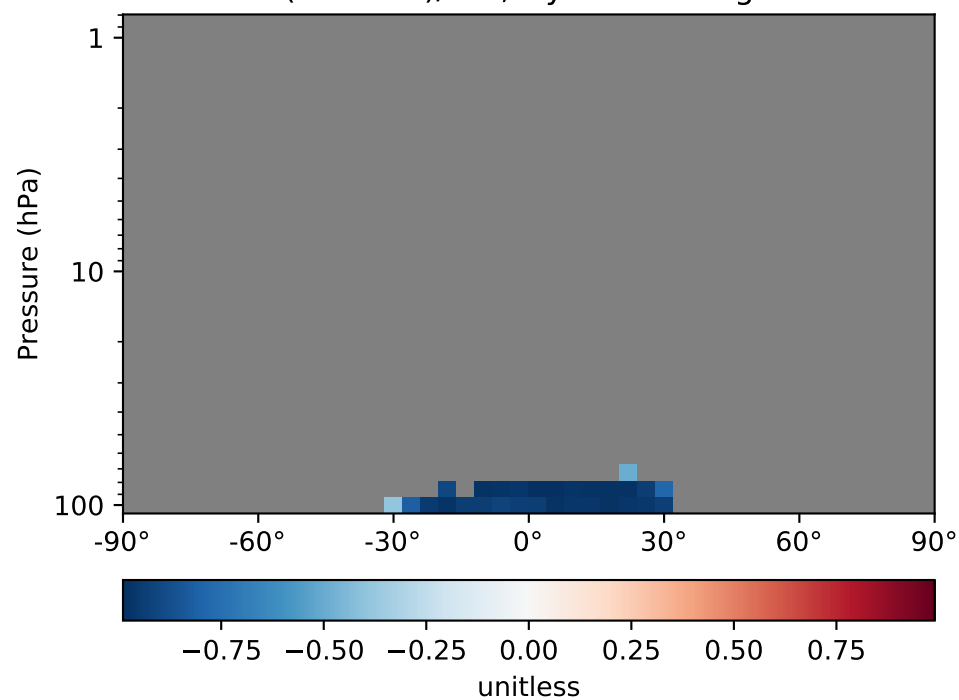
Difference  
Dev - Ref, Dynamic Range



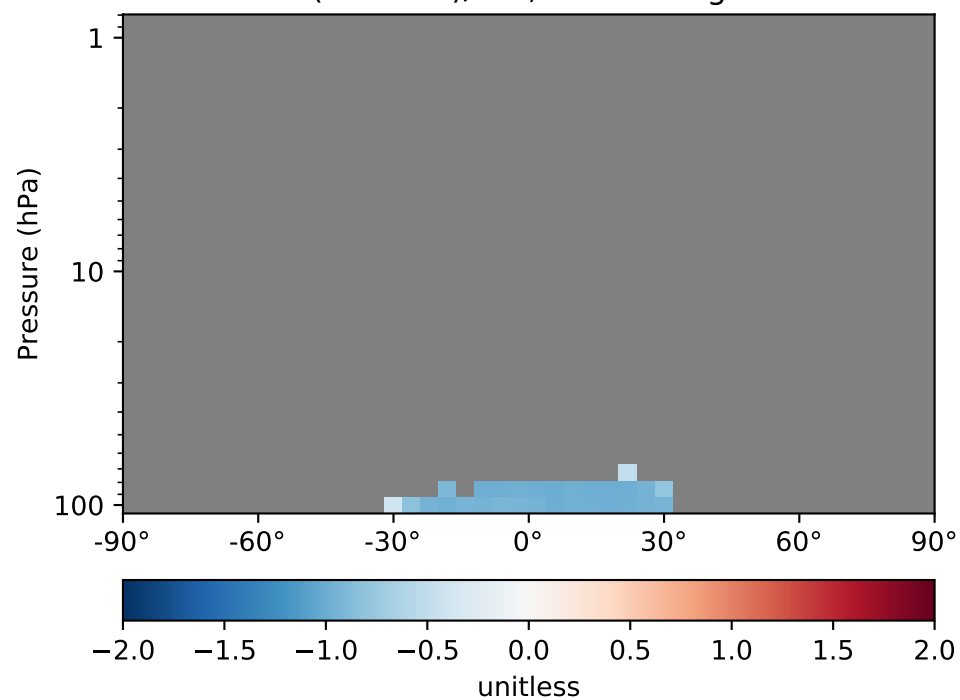
Difference  
Dev - Ref, Restricted Range [5%,95%]



Fractional Difference  
(Dev-Ref)/Ref, Dynamic Range

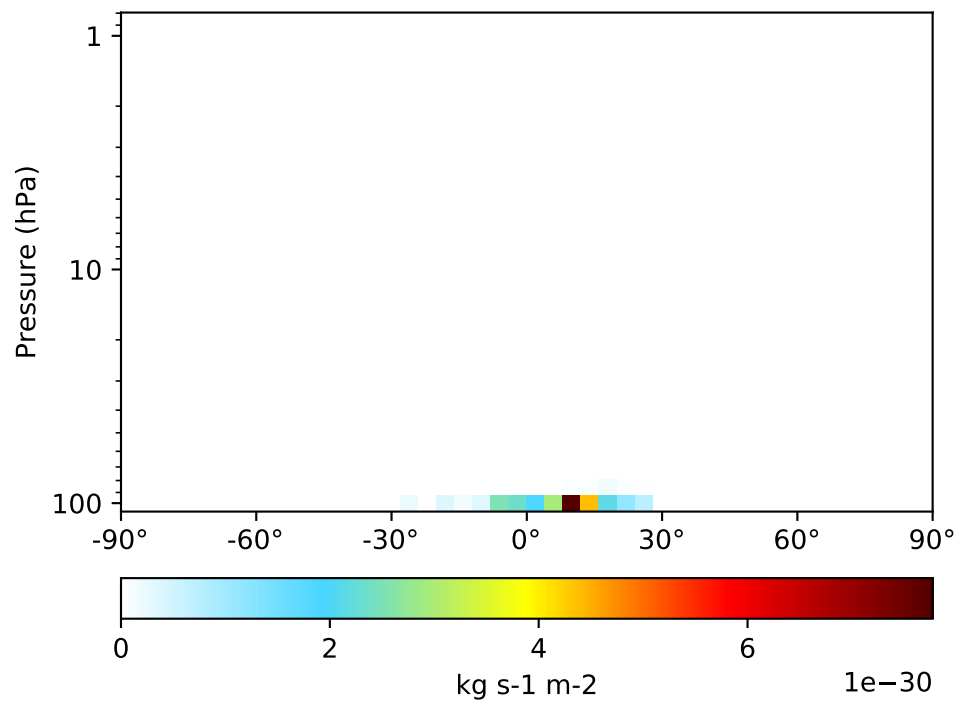


Fractional Difference  
(Dev-Ref)/Ref, Fixed Range

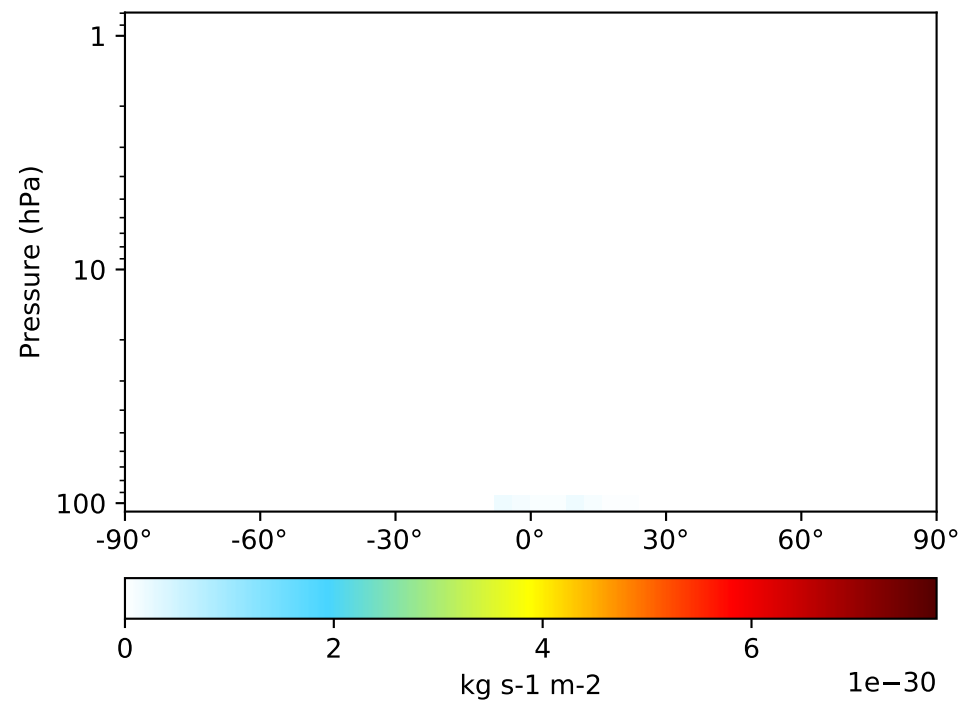


# WetLossConv\_Be10, Zonal Mean (Oct2016)

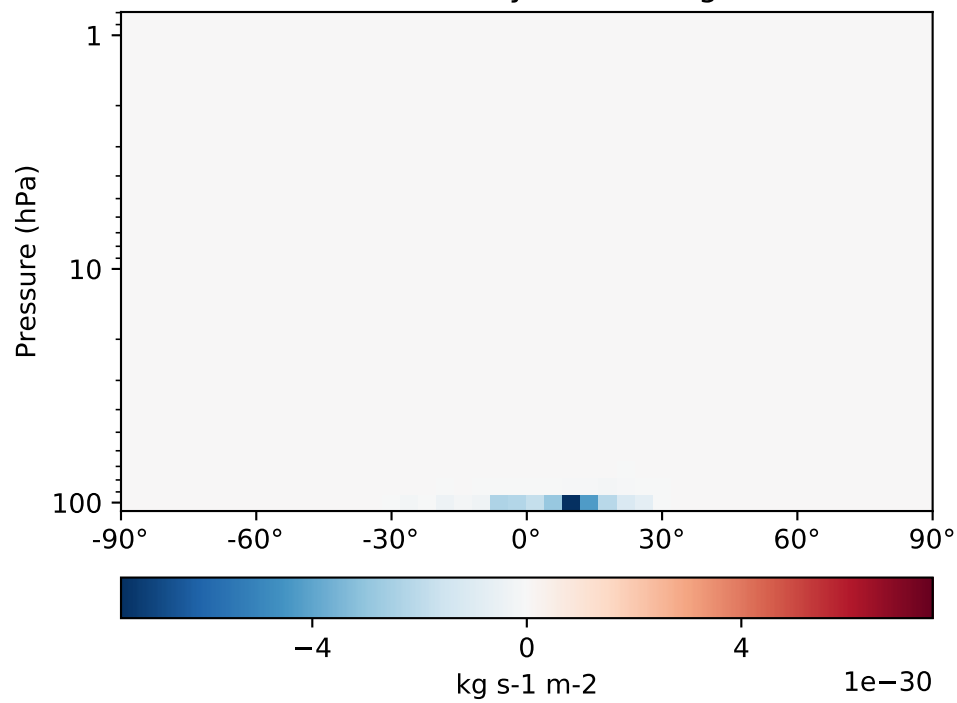
TransportTracers-StdWetdep (Ref), Normalized by Area  
4.0x5.0



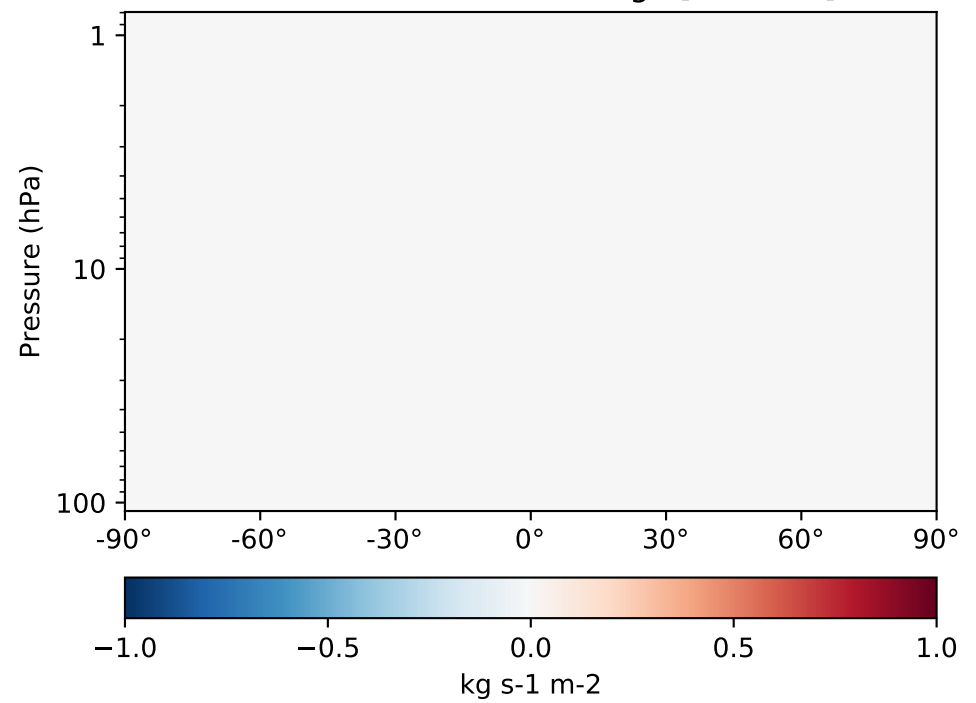
TransportTracers-LuoWetdep (Dev), Normalized by Area  
4.0x5.0



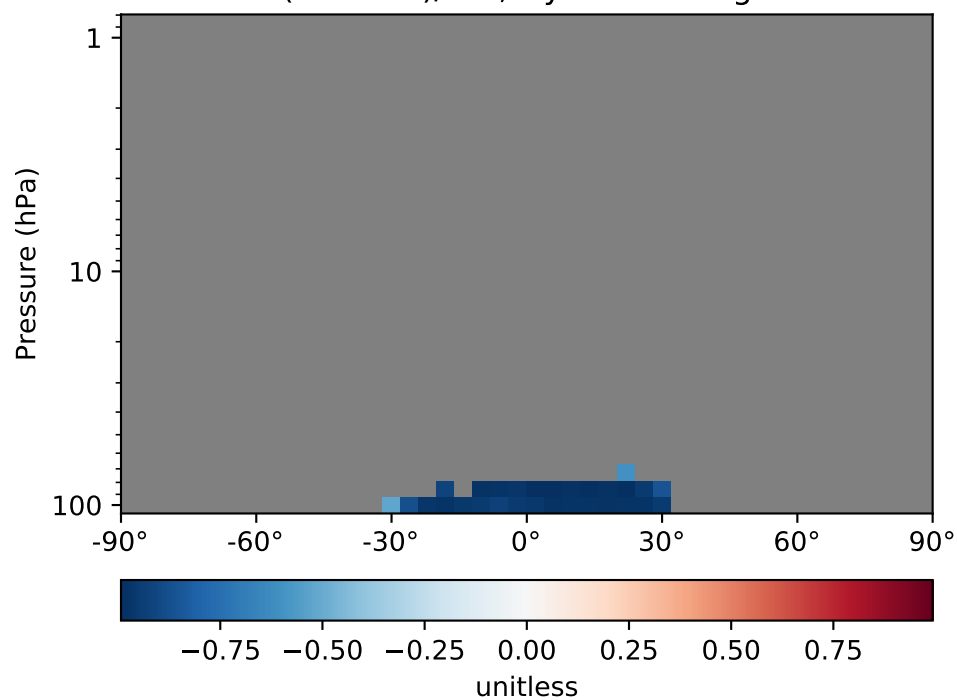
Difference  
Dev - Ref, Dynamic Range



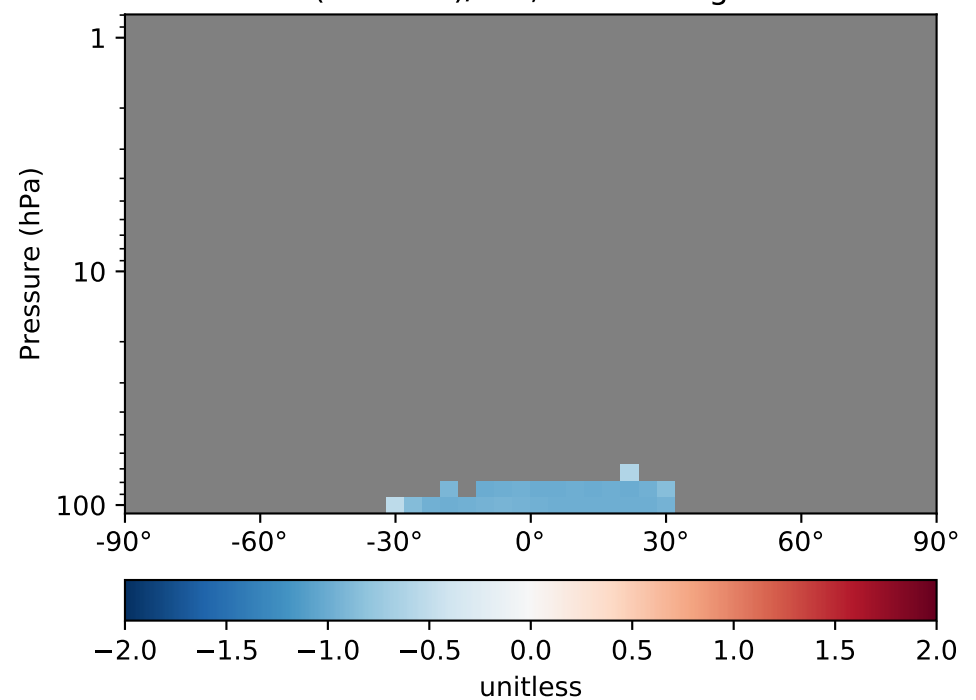
Difference  
Dev - Ref, Restricted Range [5%,95%]



Fractional Difference  
(Dev-Ref)/Ref, Dynamic Range

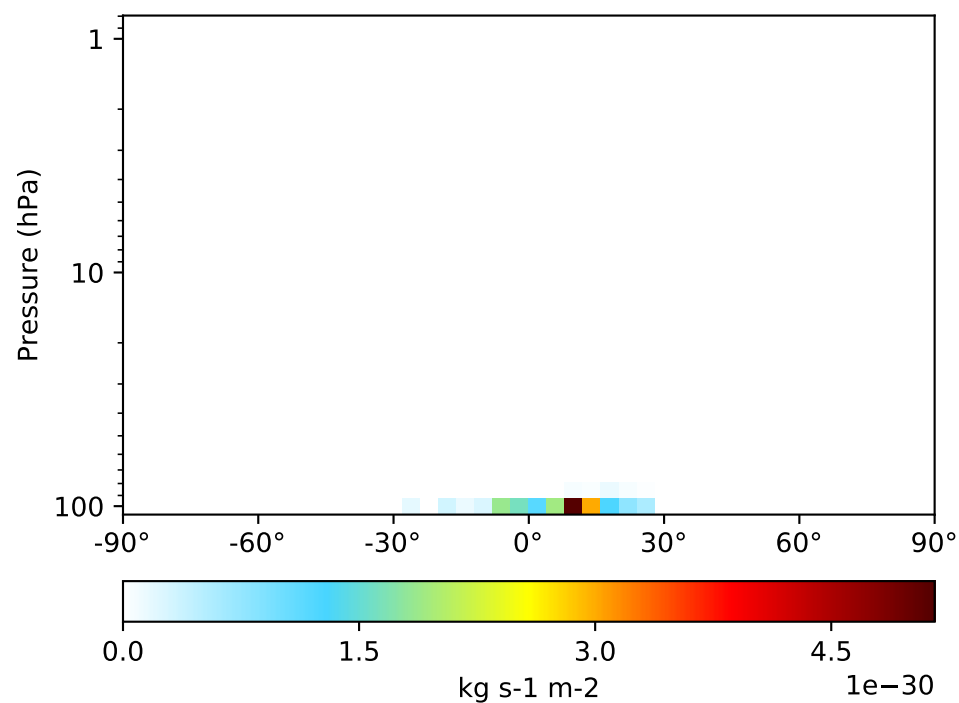


Fractional Difference  
(Dev-Ref)/Ref, Fixed Range

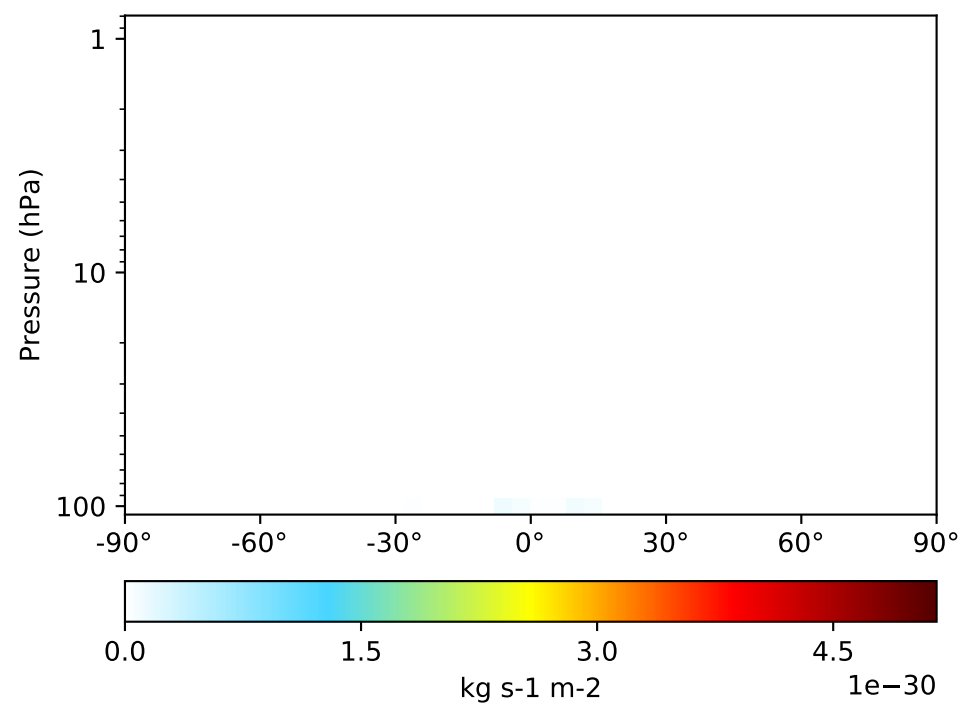


# WetLossConv\_Be10Strat, Zonal Mean (Oct2016)

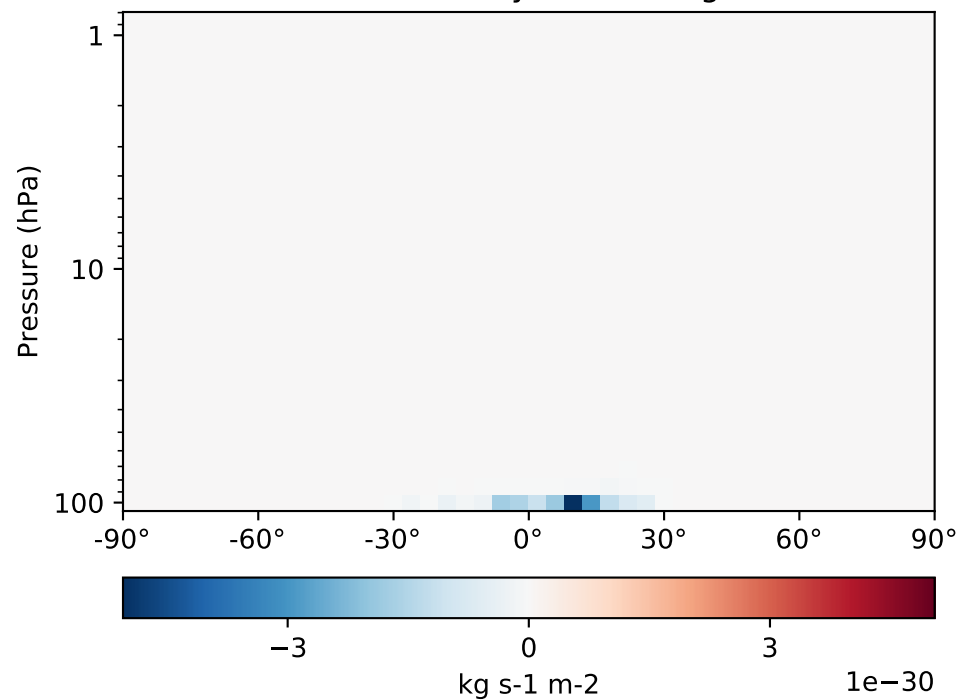
TransportTracers-StdWetdep (Ref), Normalized by Area  
4.0x5.0



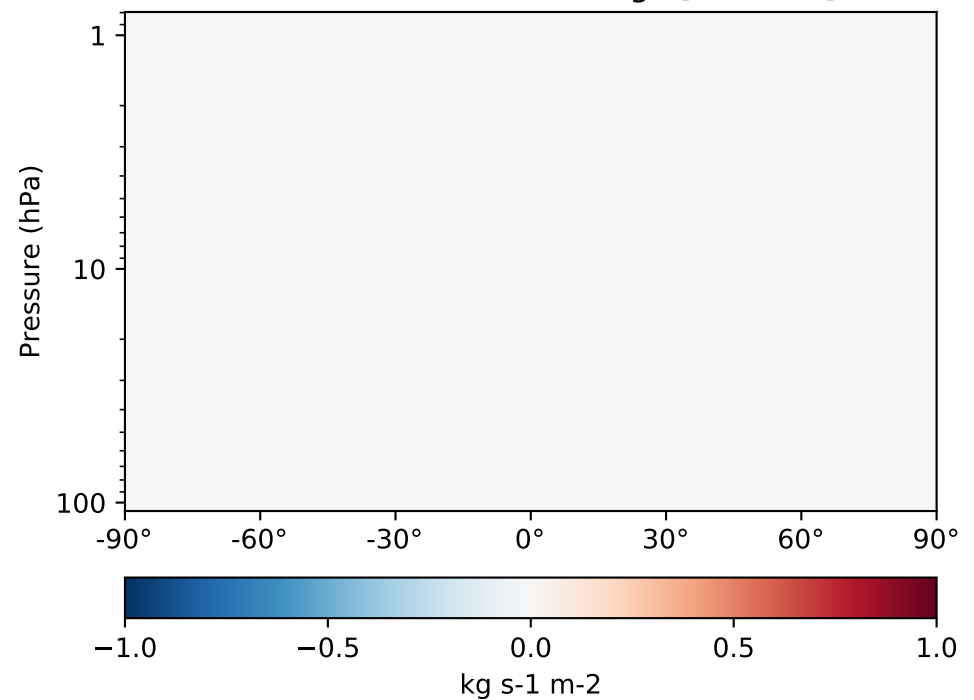
TransportTracers-LuoWetdep (Dev), Normalized by Area  
4.0x5.0



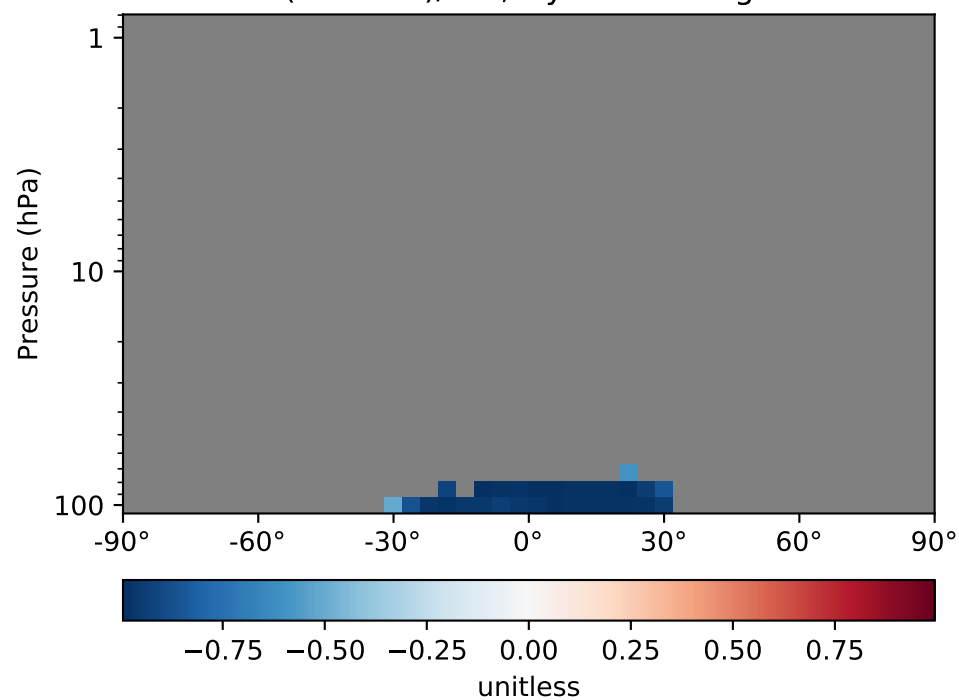
Difference  
Dev - Ref, Dynamic Range



Difference  
Dev - Ref, Restricted Range [5%,95%]



Fractional Difference  
(Dev-Ref)/Ref, Dynamic Range



Fractional Difference  
(Dev-Ref)/Ref, Fixed Range

