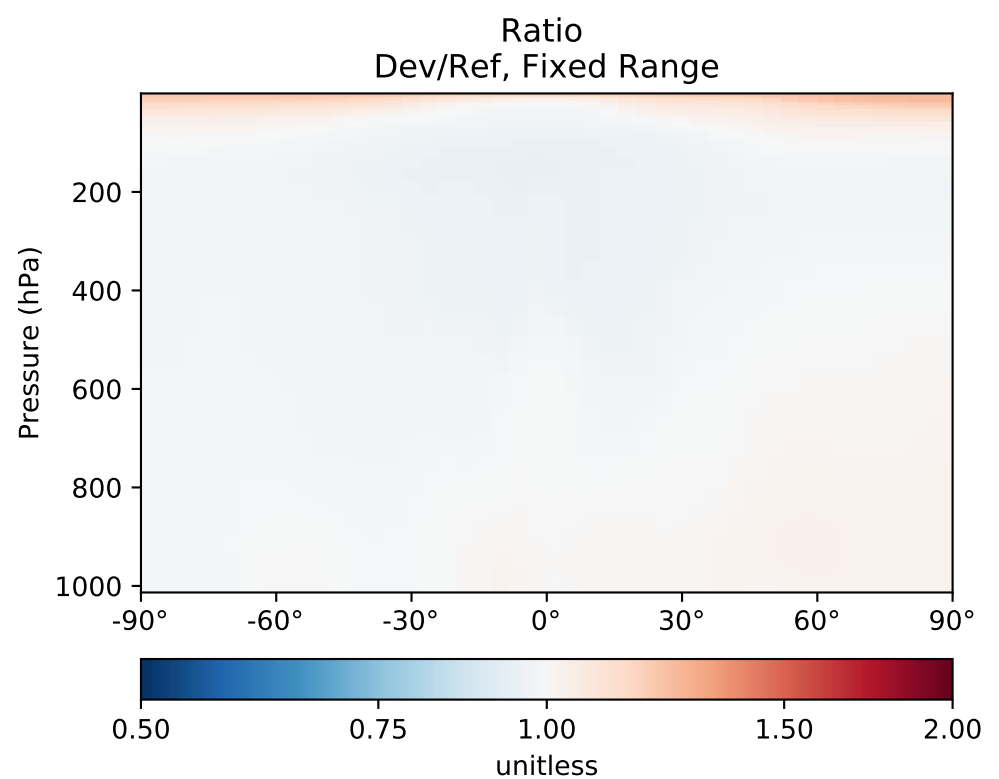
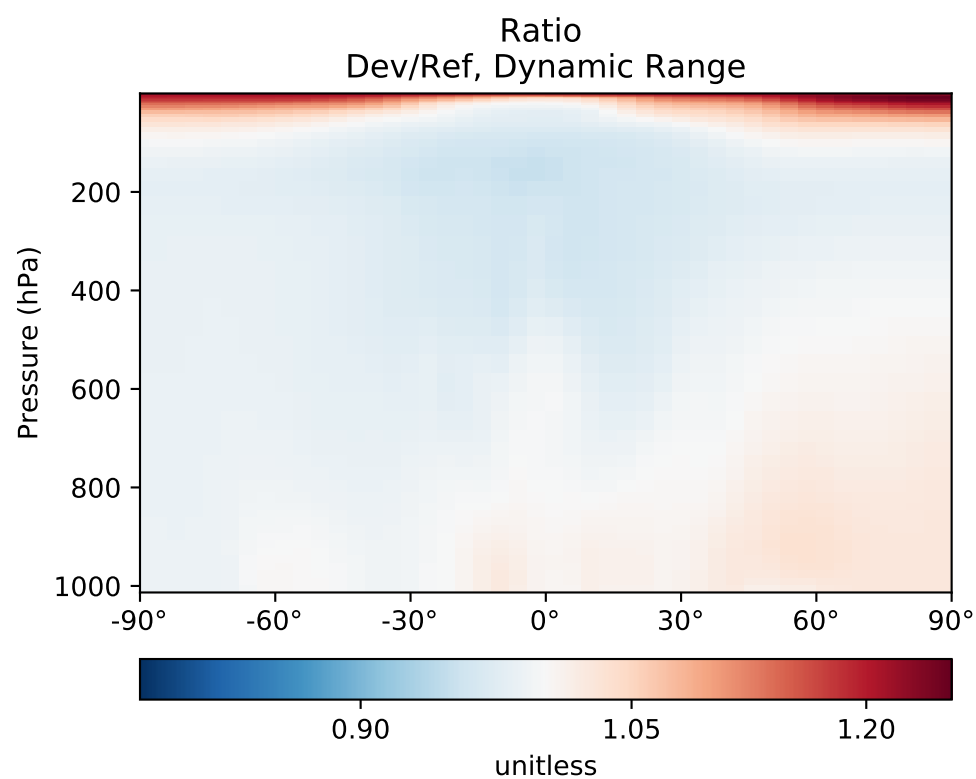
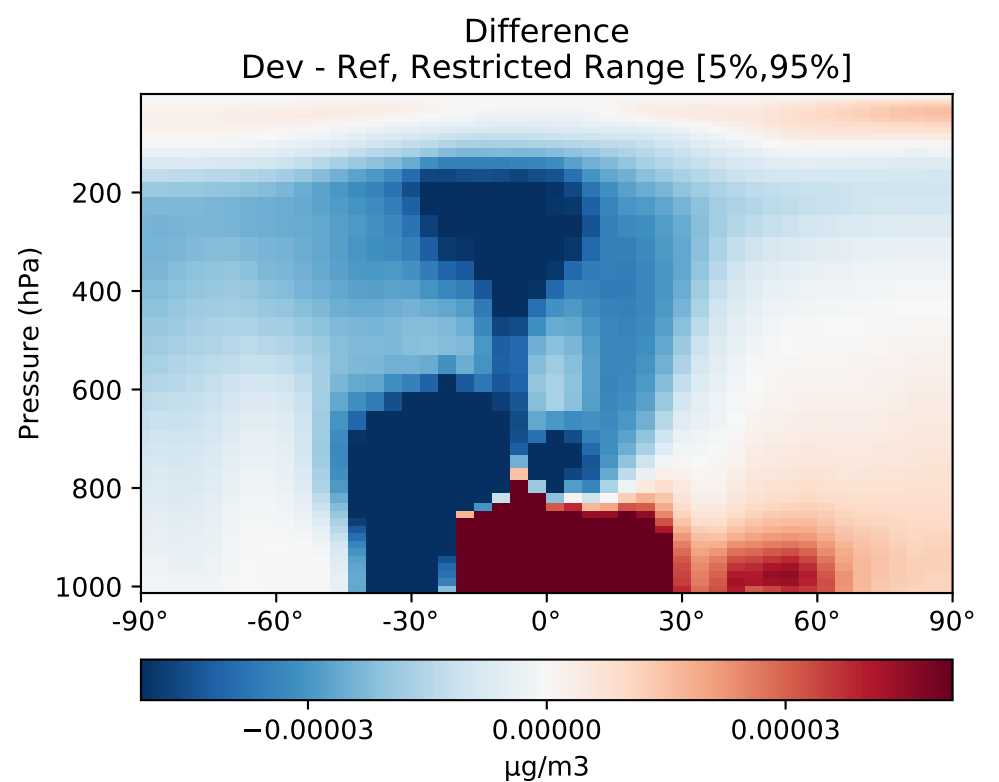
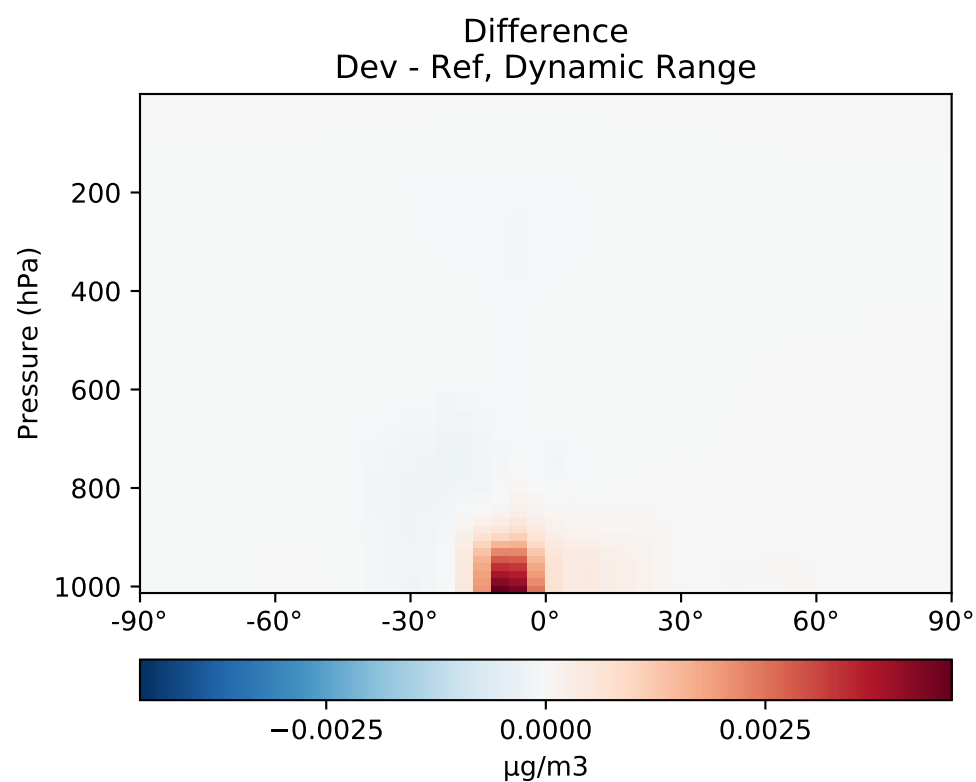
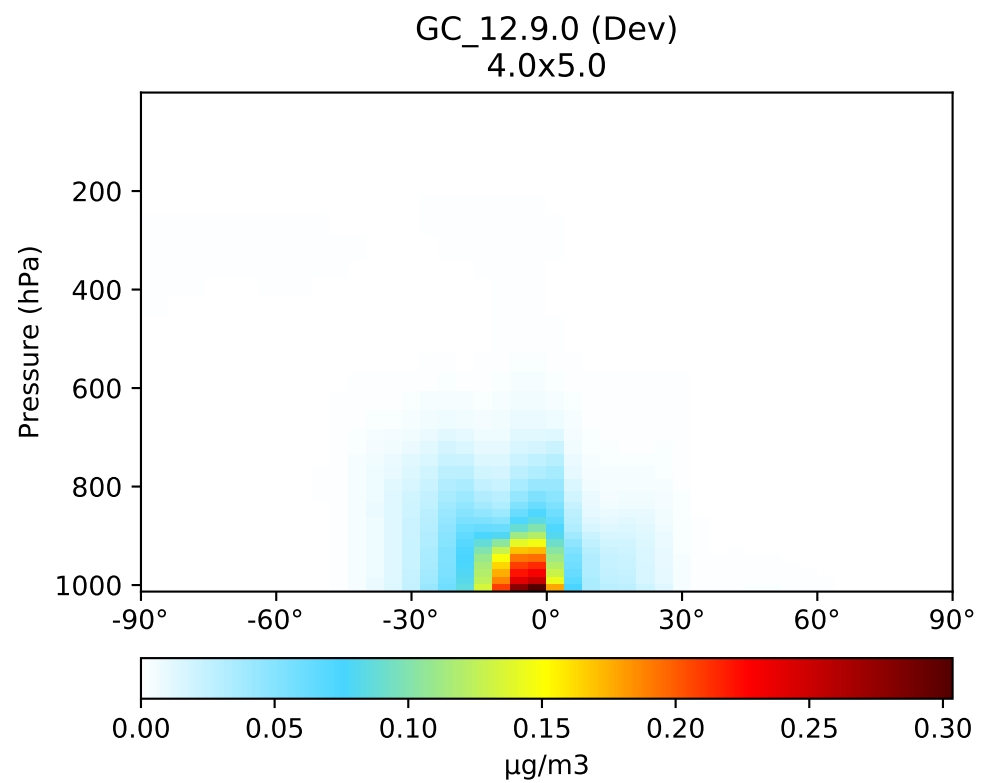
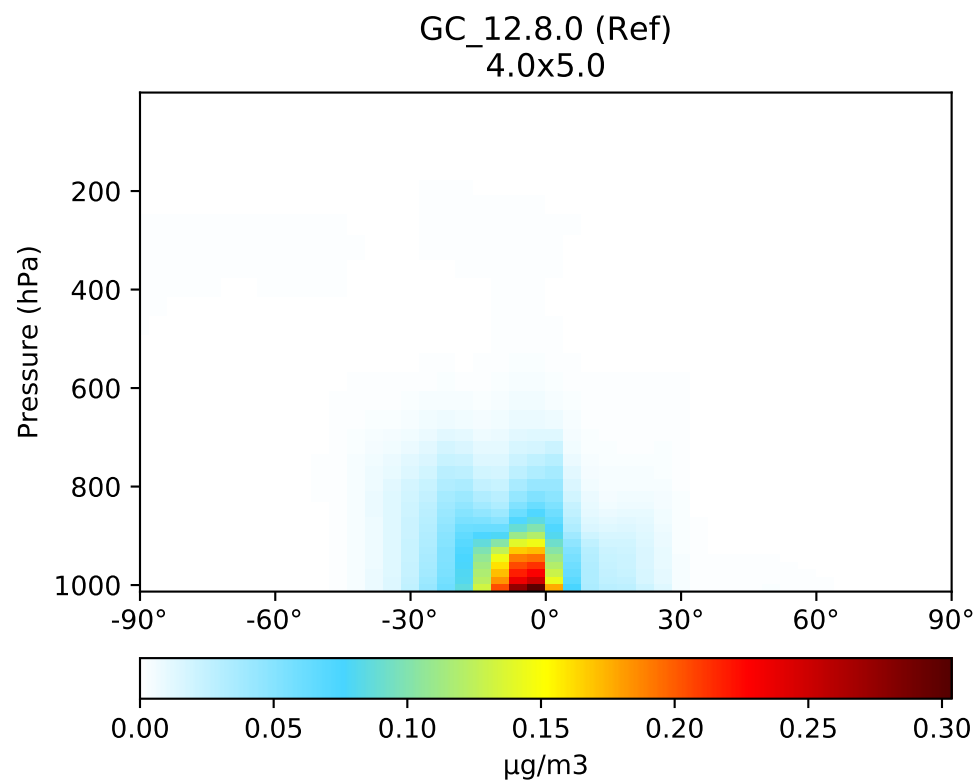
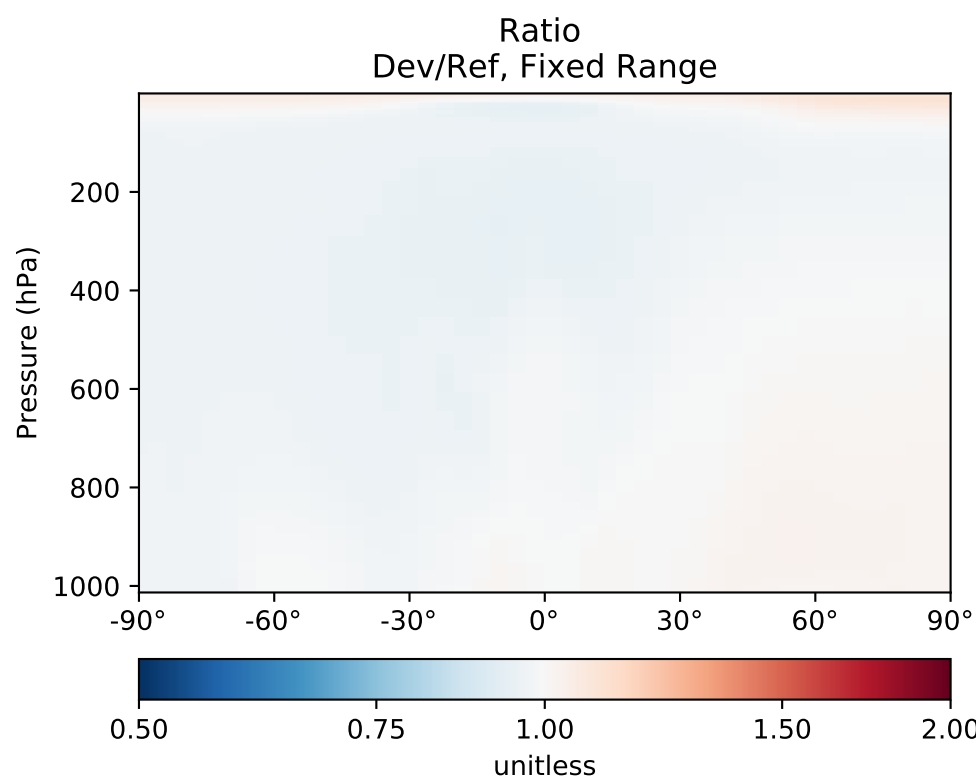
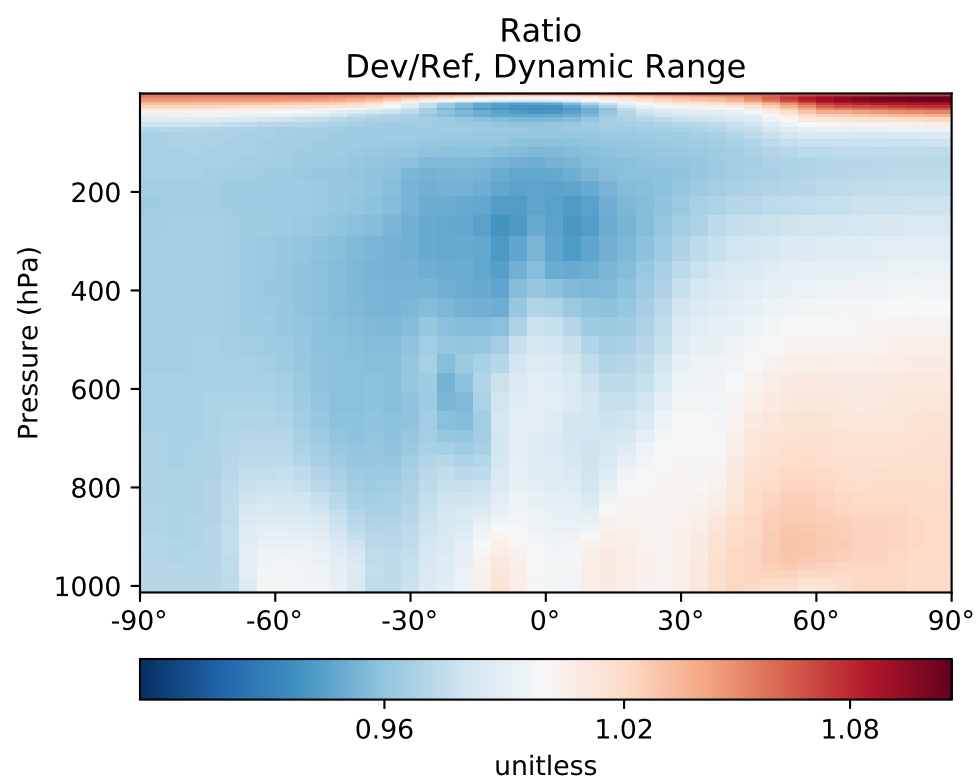
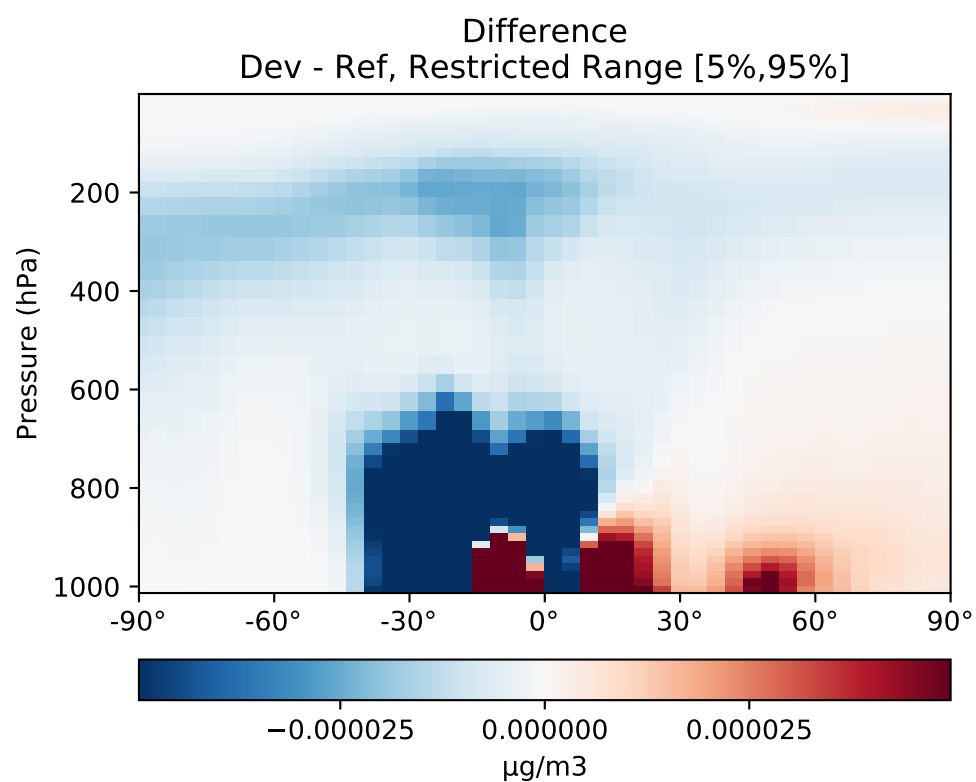
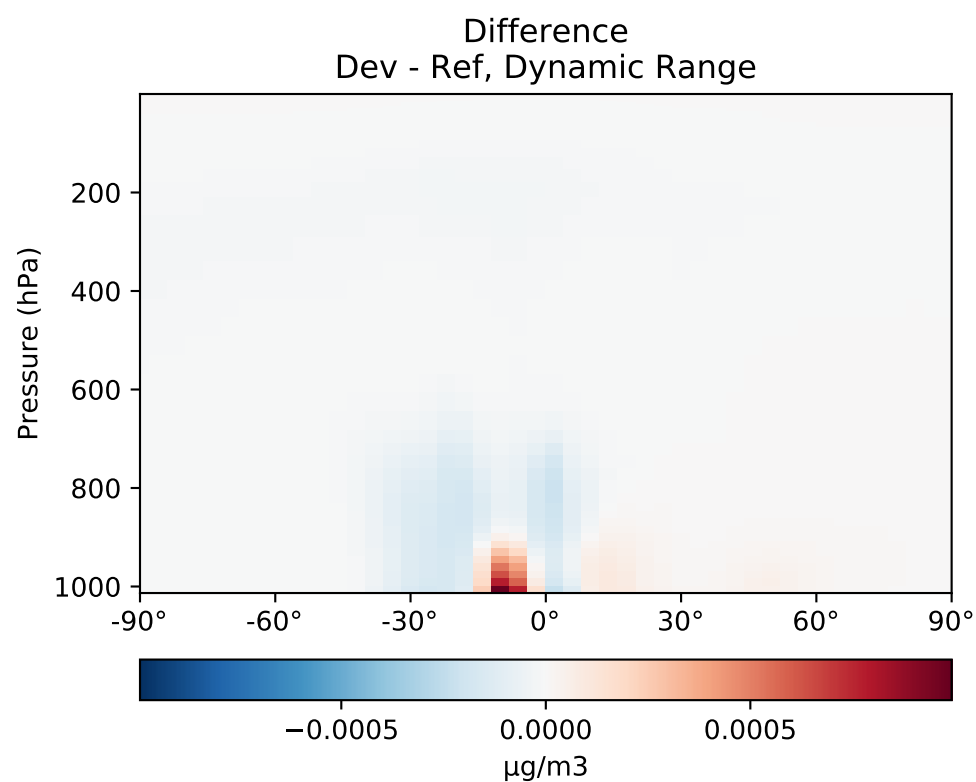
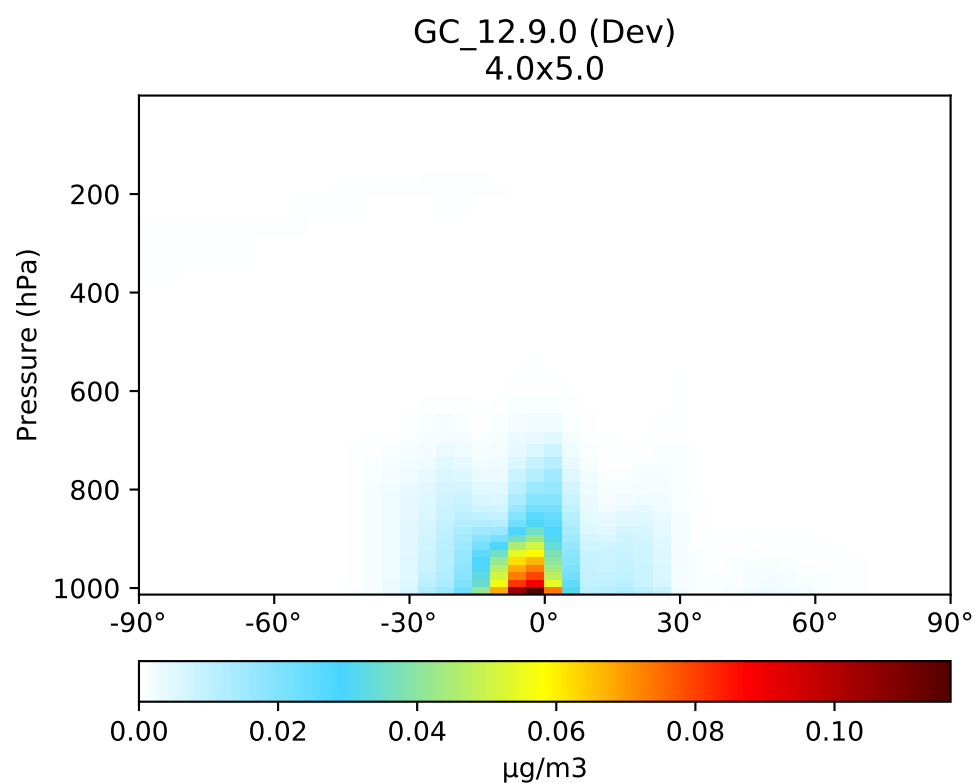
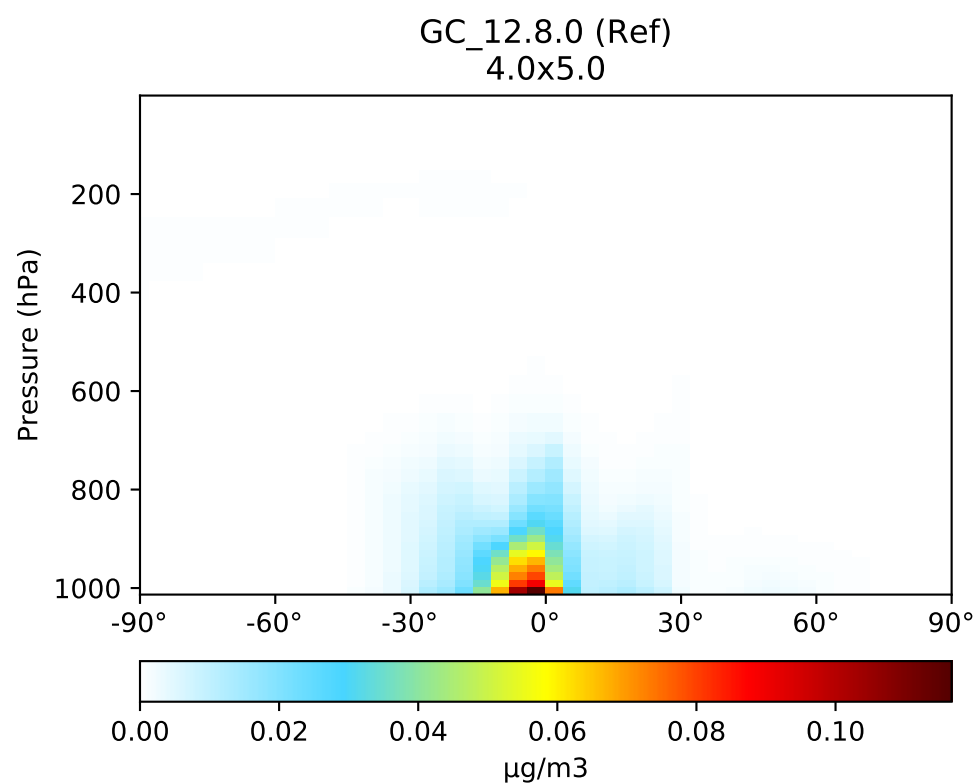


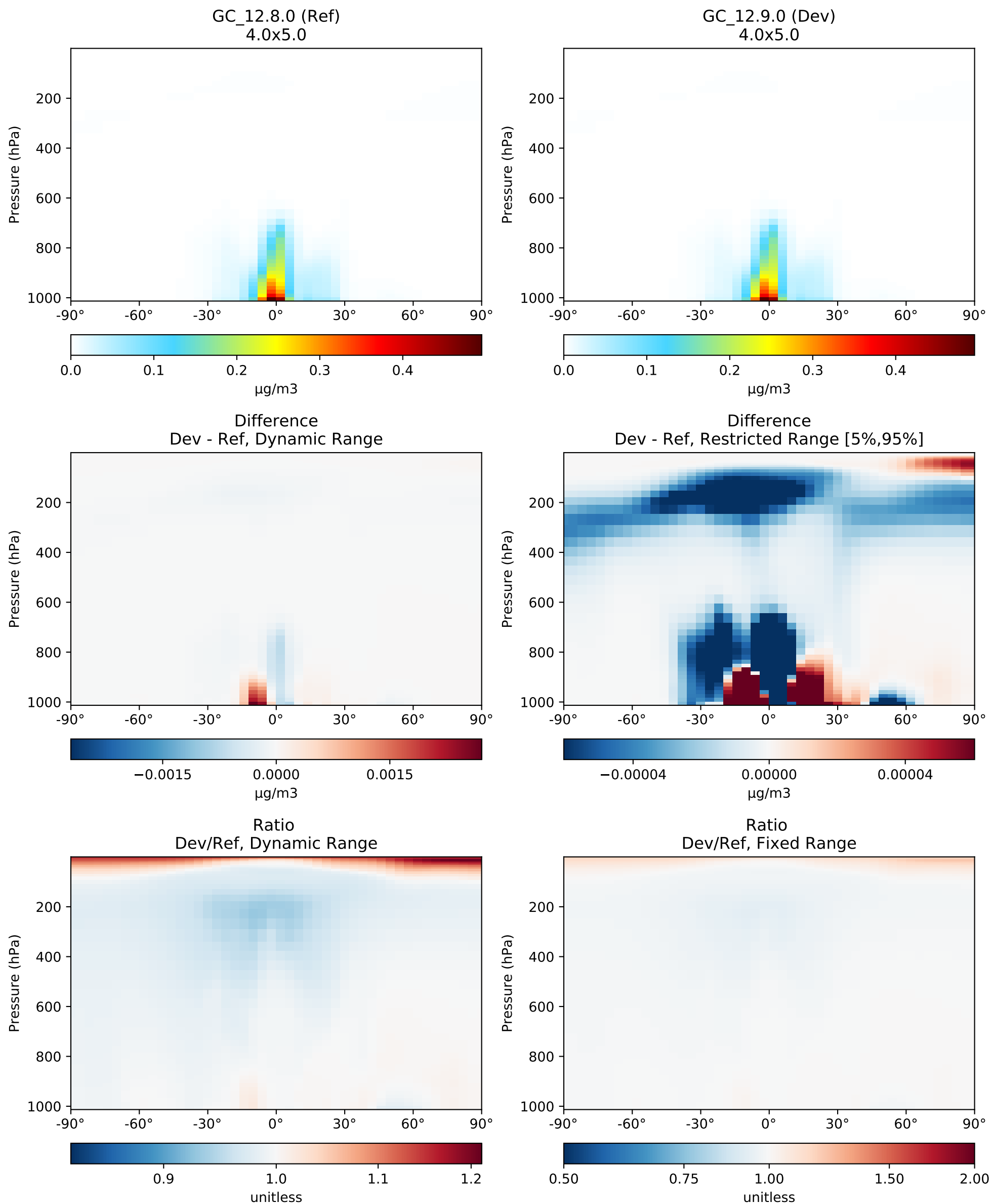
SpeciesConc_TSOA0, Zonal Mean (Jan2016)



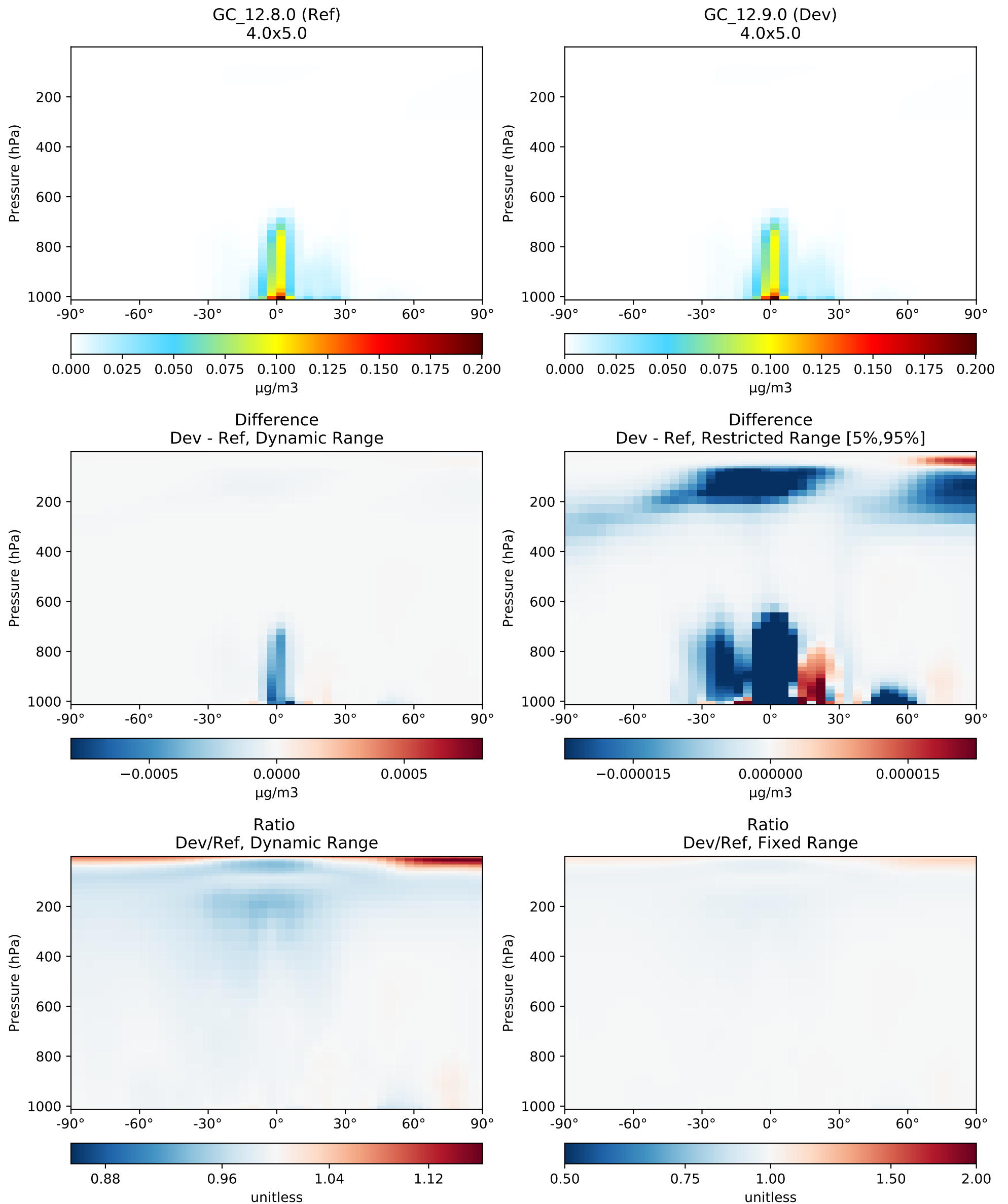
SpeciesConc_TSOA1, Zonal Mean (Jan2016)



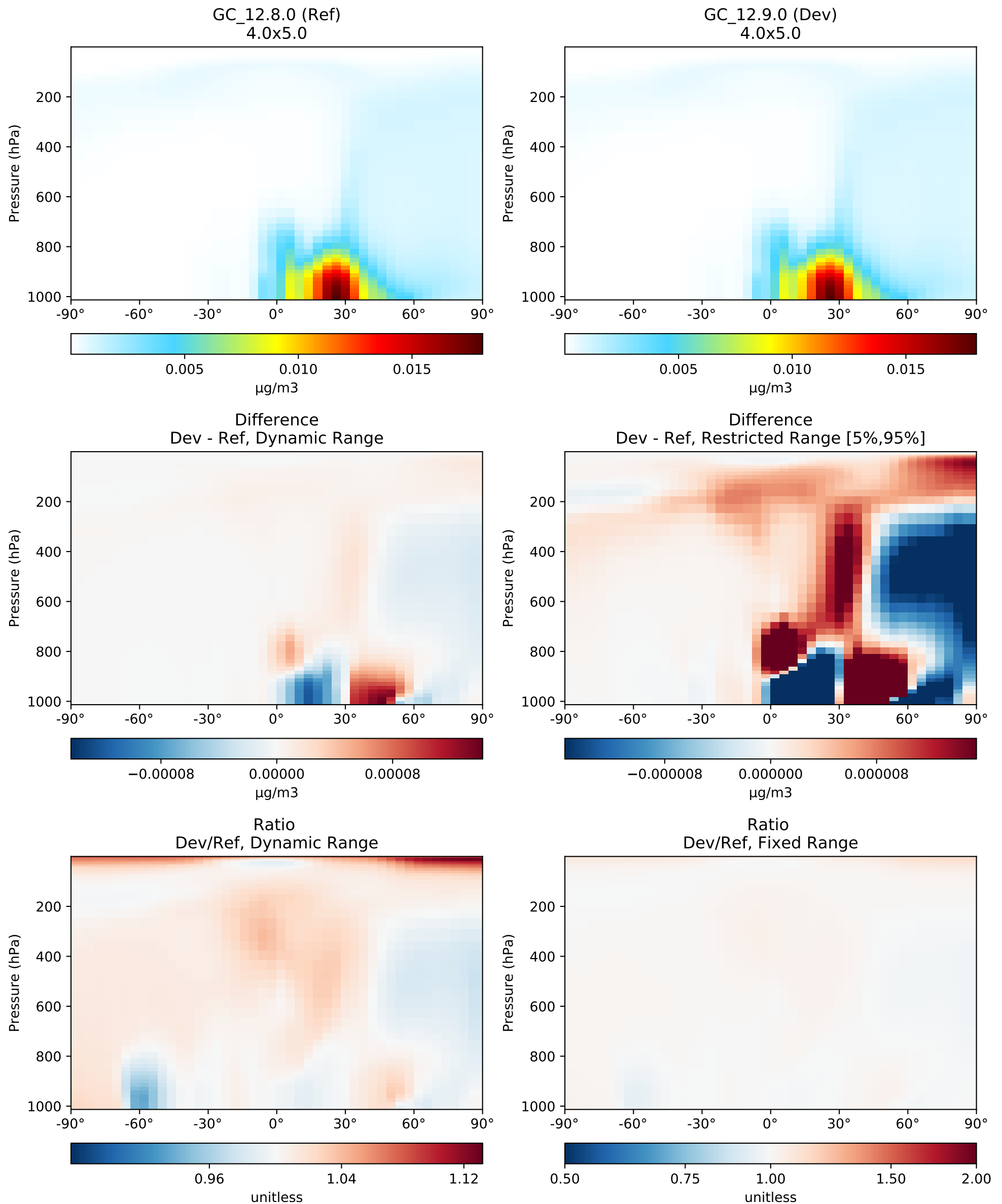
SpeciesConc_TSOA2, Zonal Mean (Jan2016)



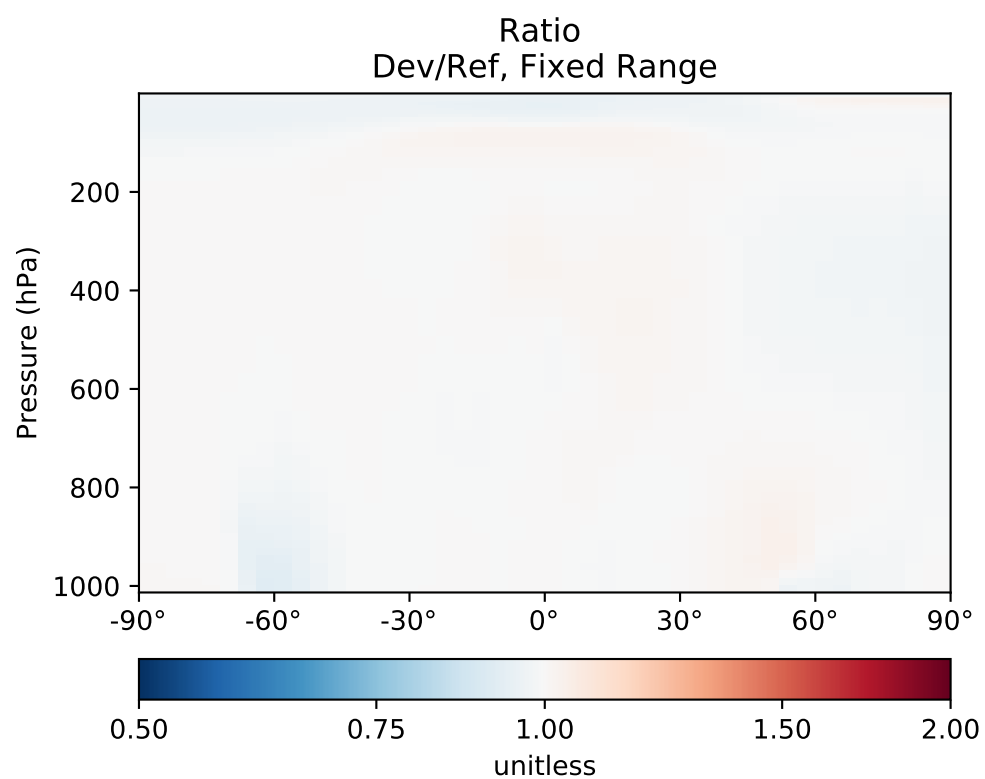
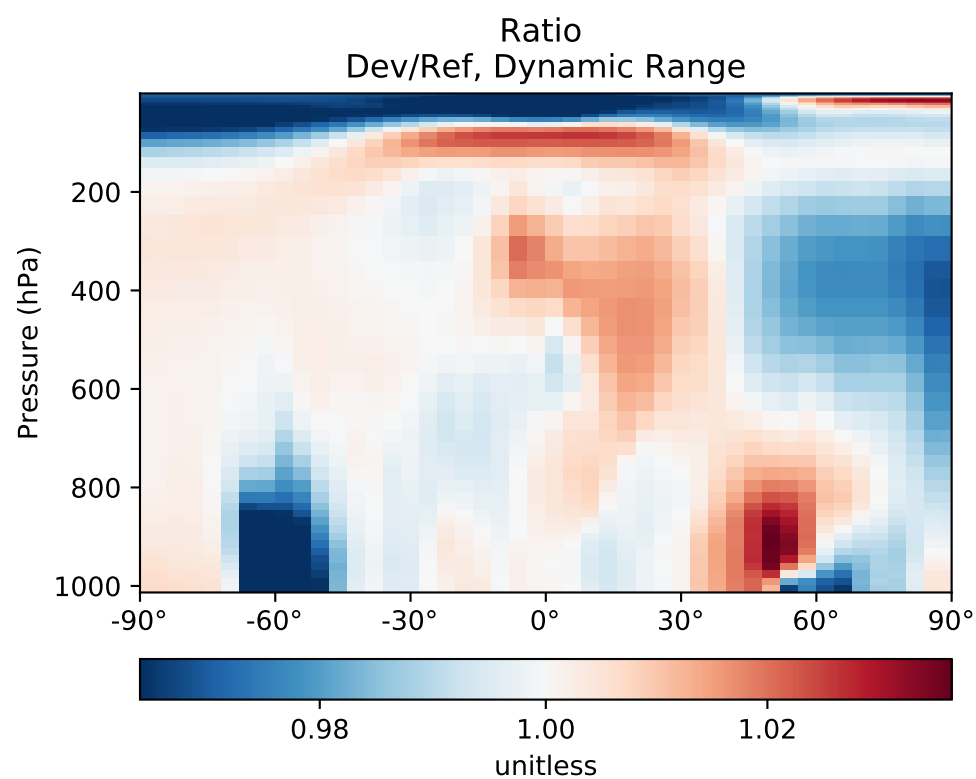
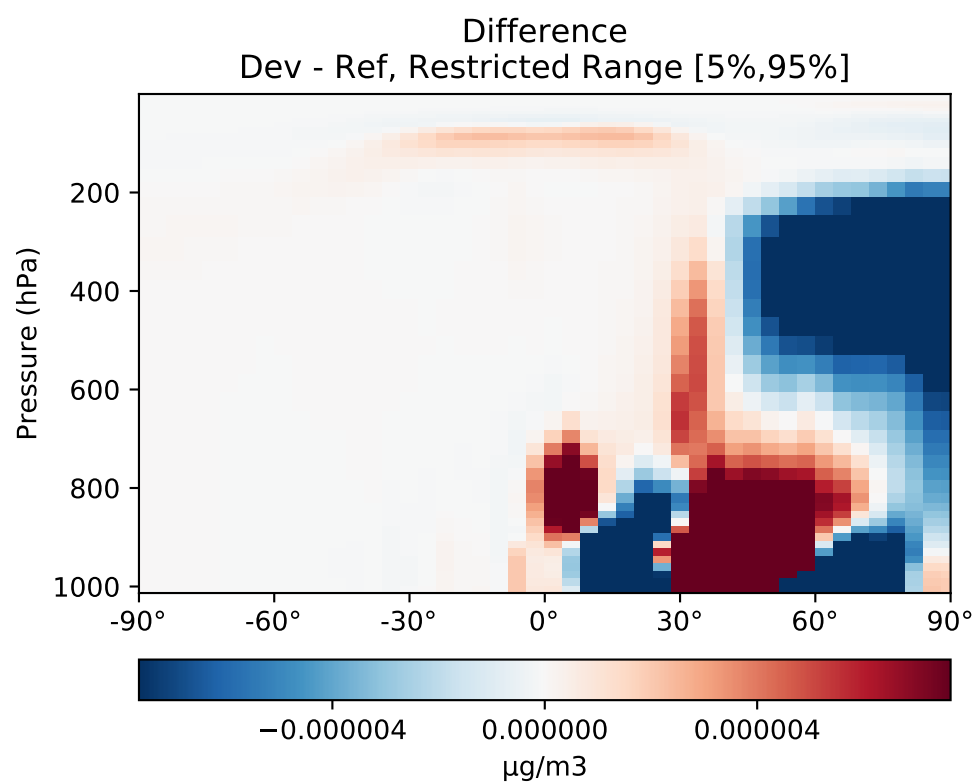
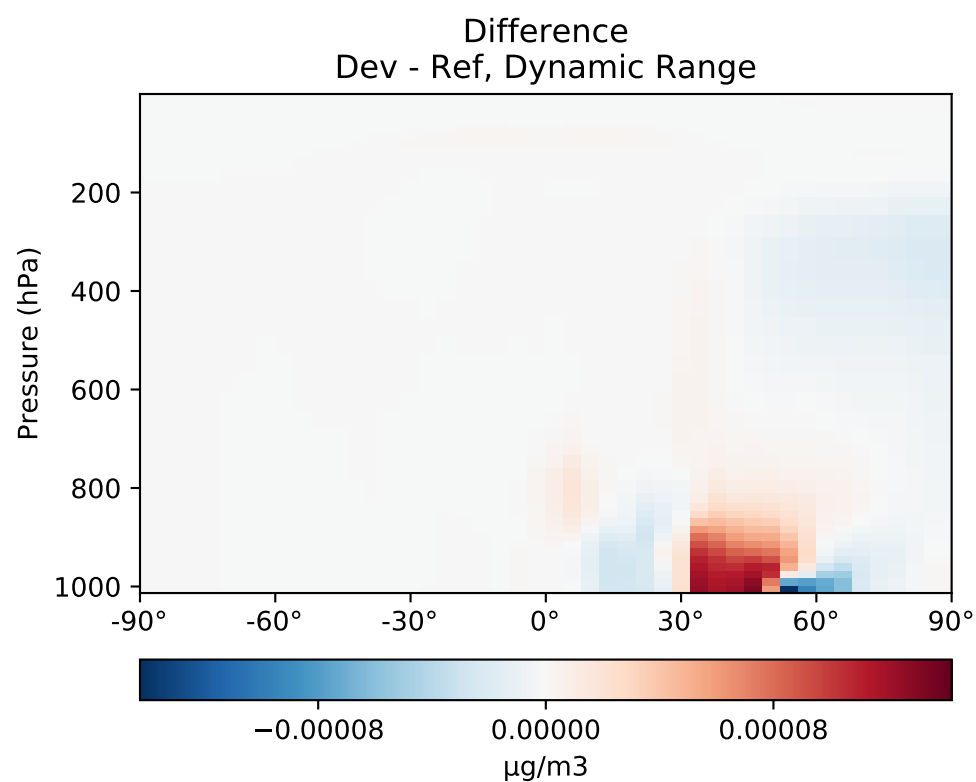
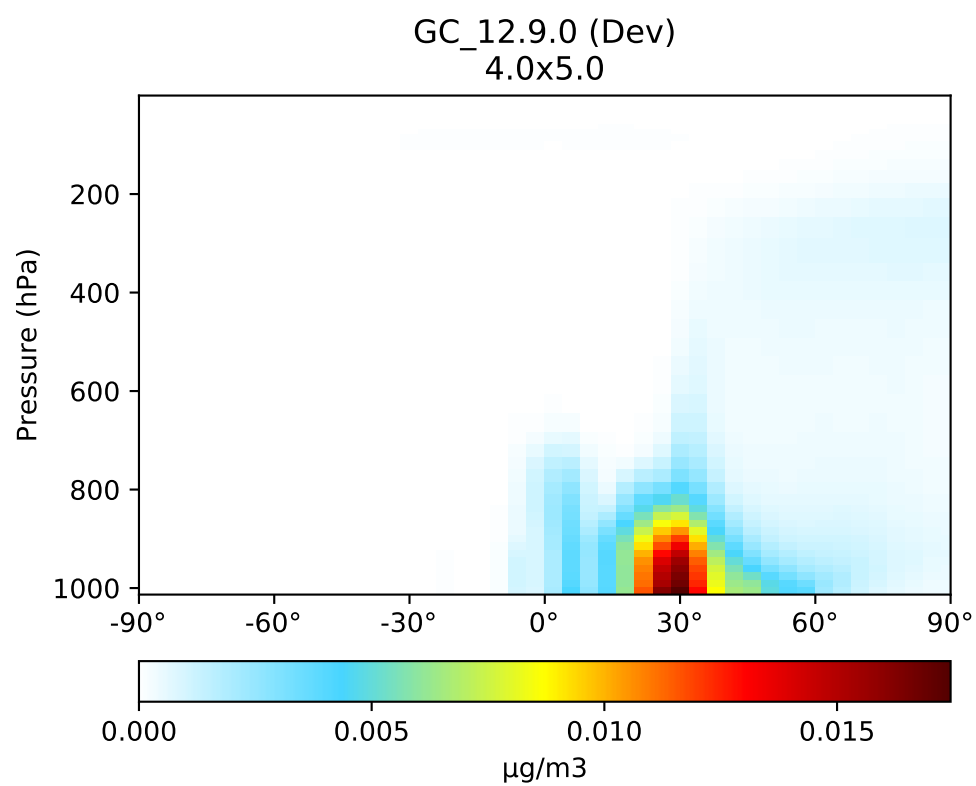
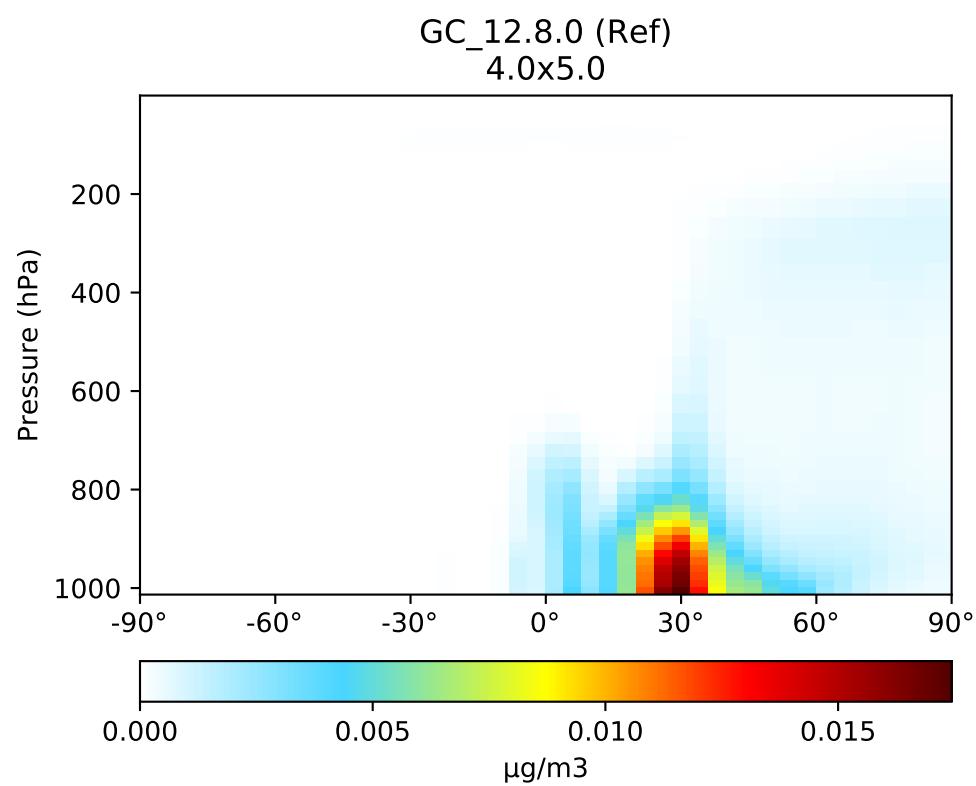
SpeciesConc_TSOA3, Zonal Mean (Jan2016)



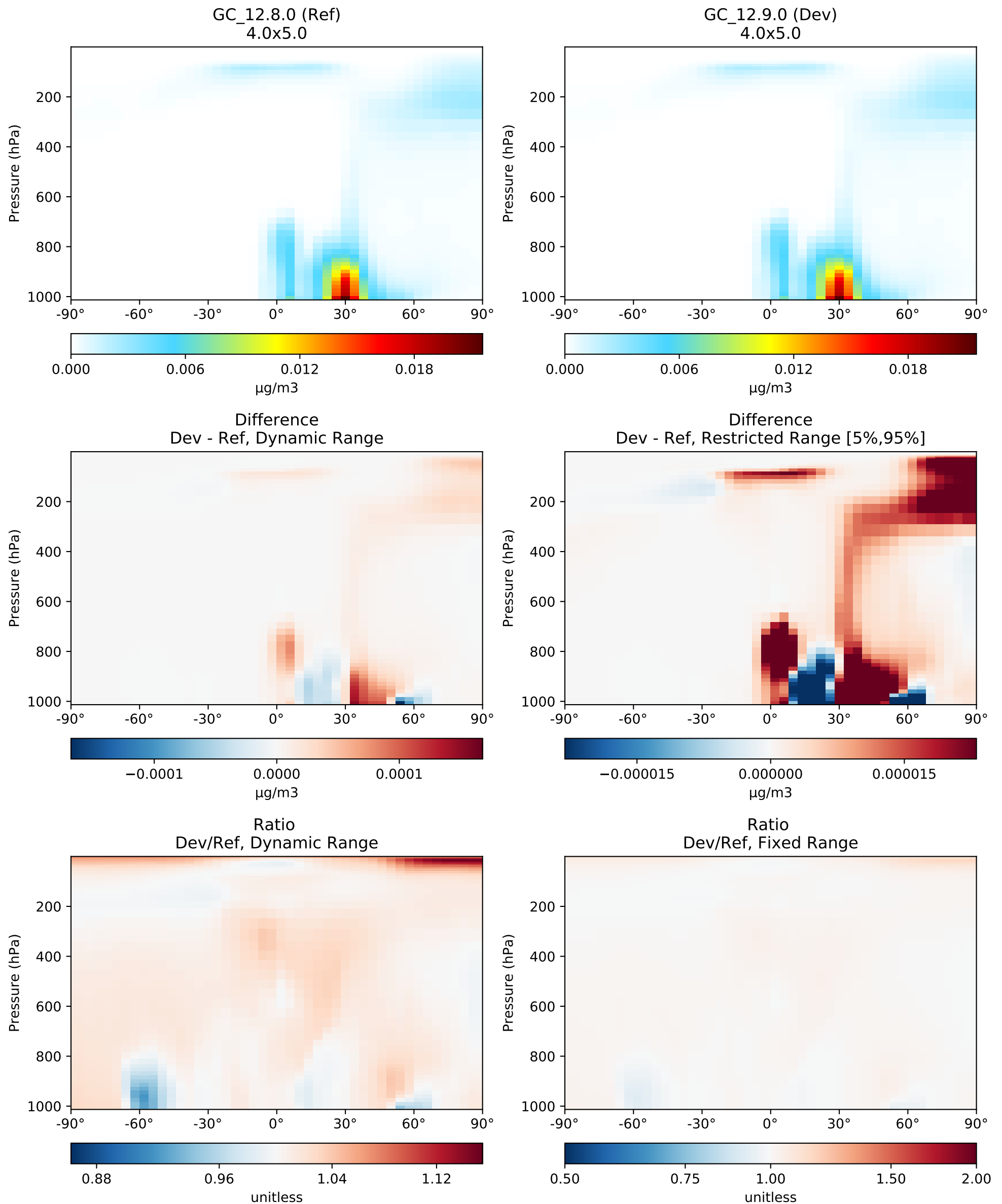
SpeciesConc_ASOA1, Zonal Mean (Jan2016)



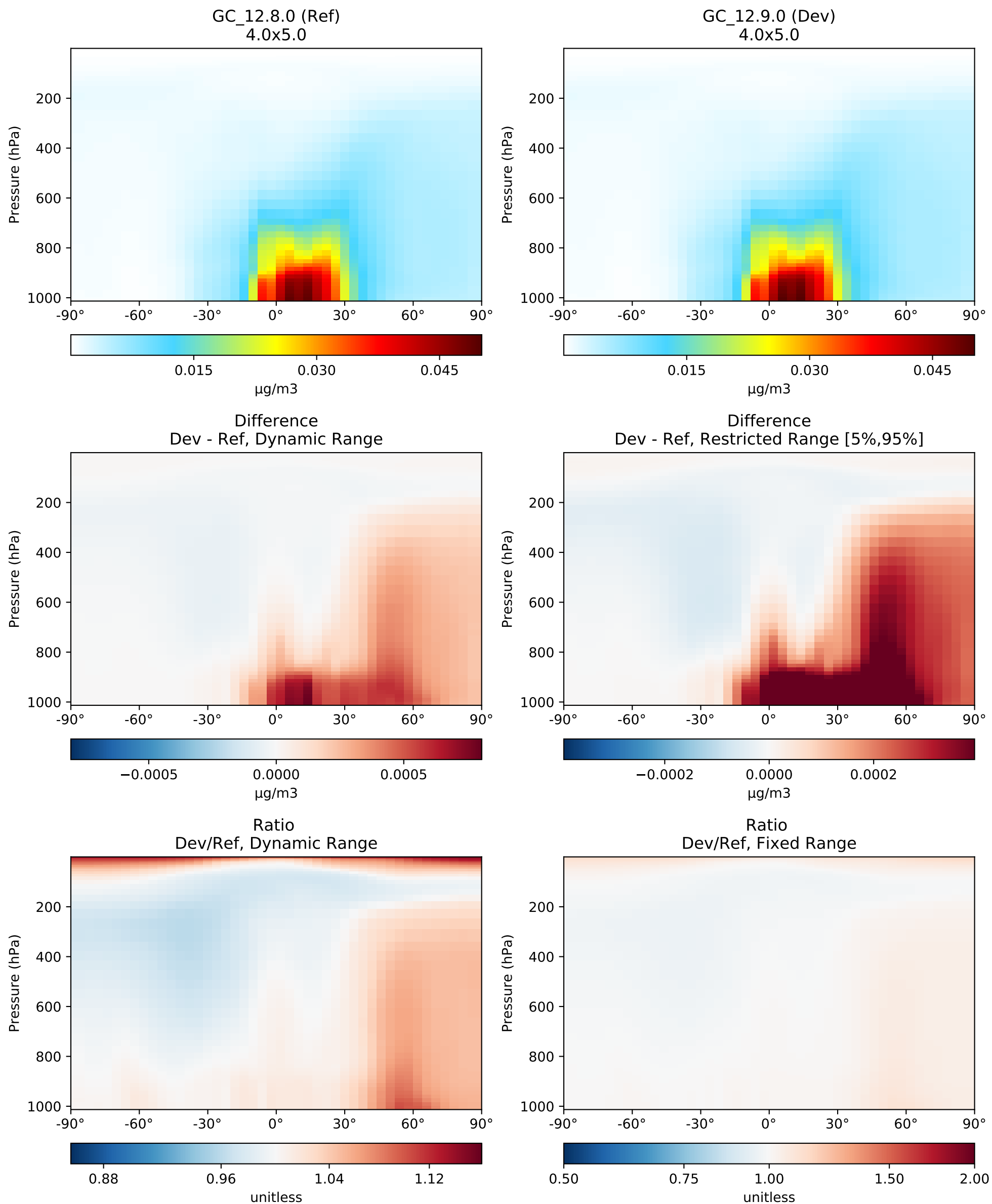
SpeciesConc_ASOA2, Zonal Mean (Jan2016)



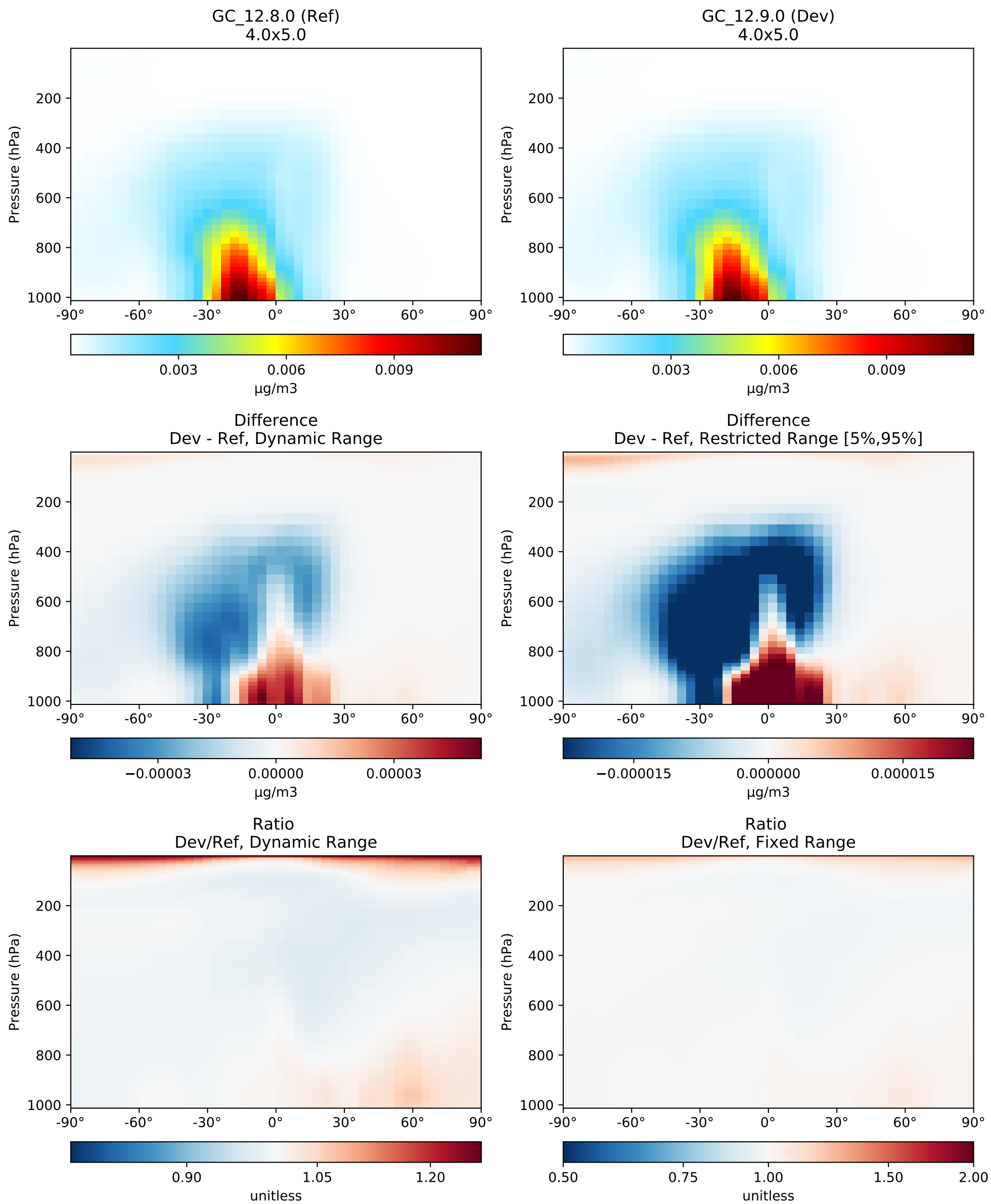
SpeciesConc_ASOA3, Zonal Mean (Jan2016)



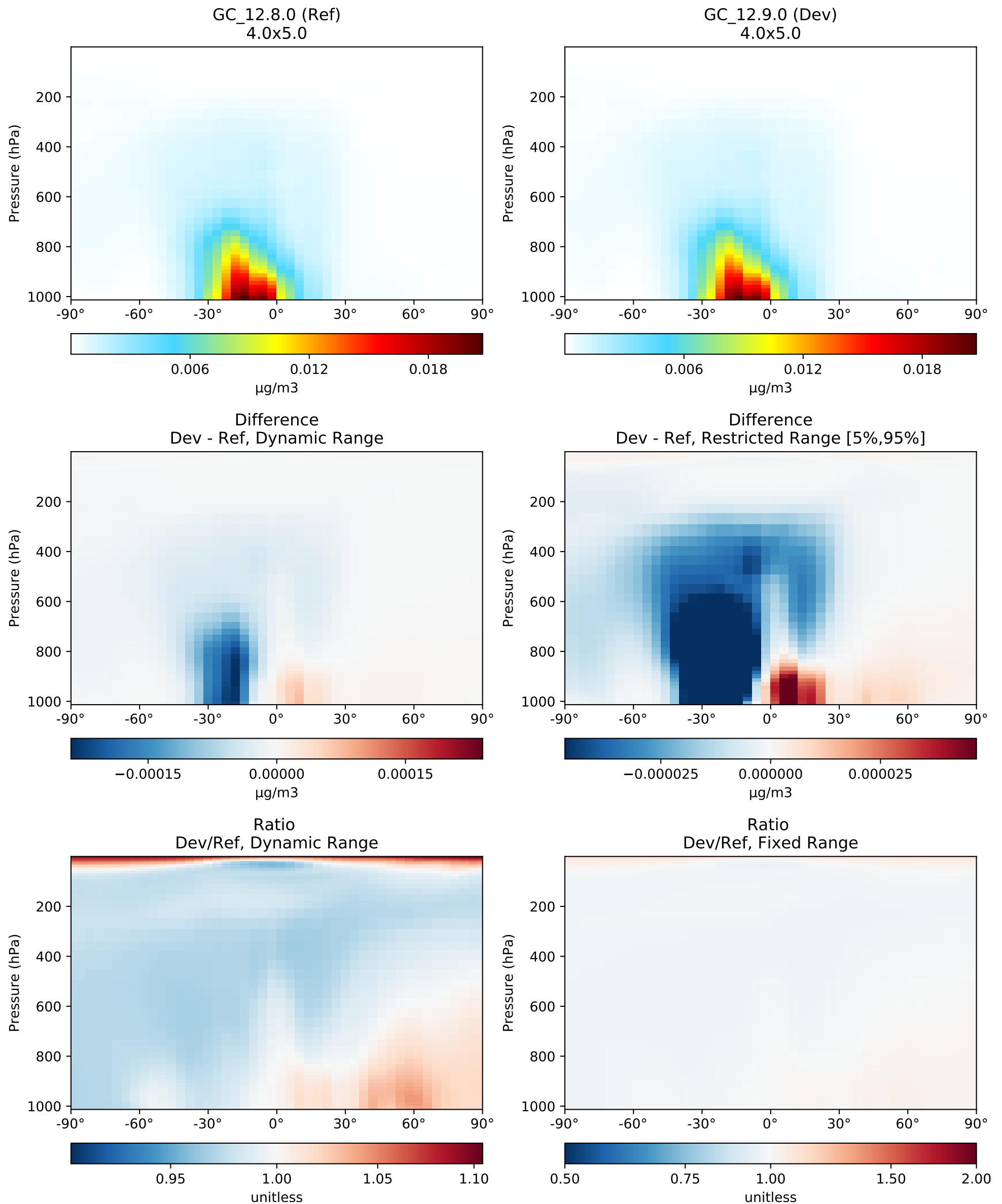
SpeciesConc_ASOAN, Zonal Mean (Jan2016)



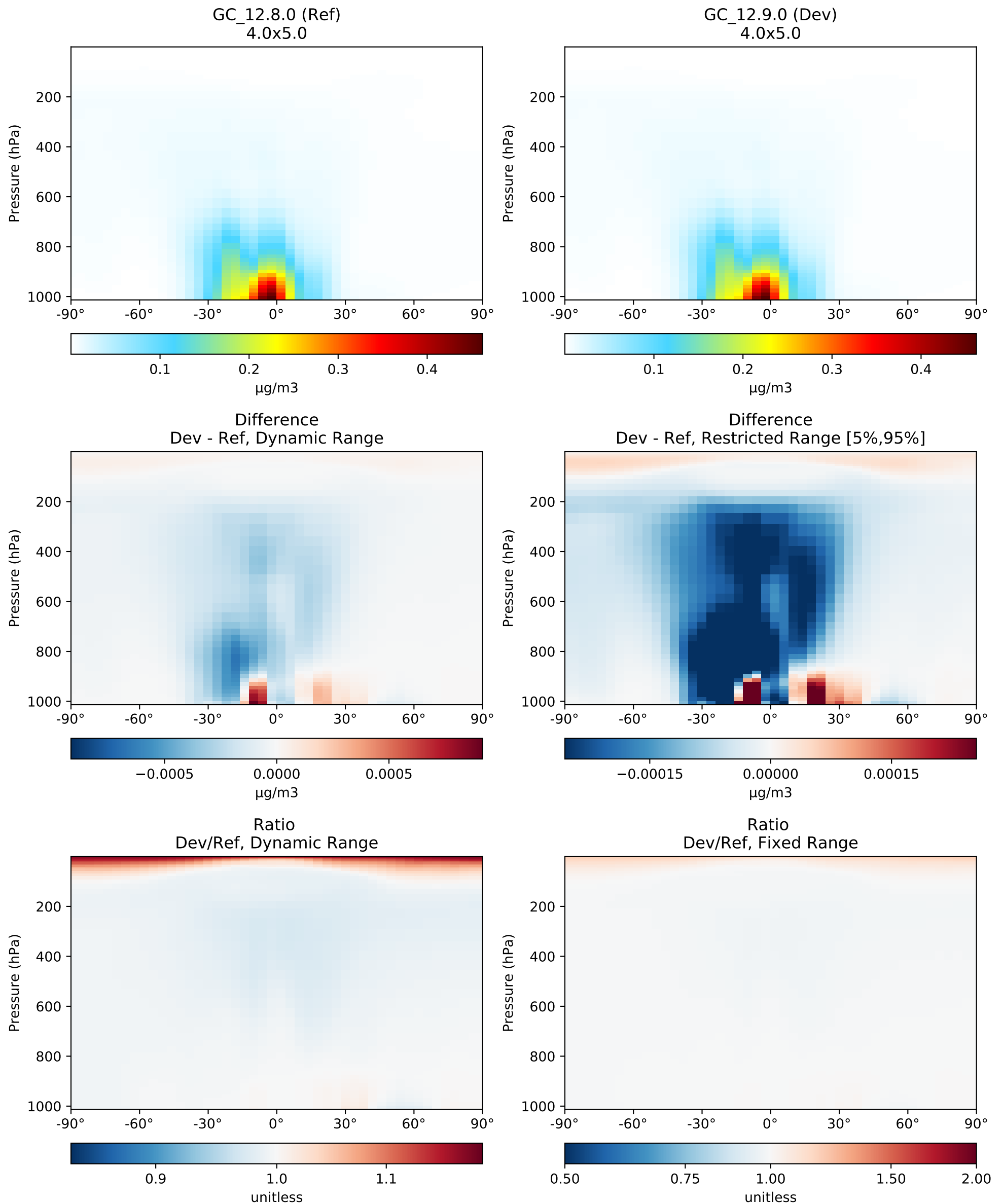
SpeciesConc_TSOG0, Zonal Mean (Jan2016)



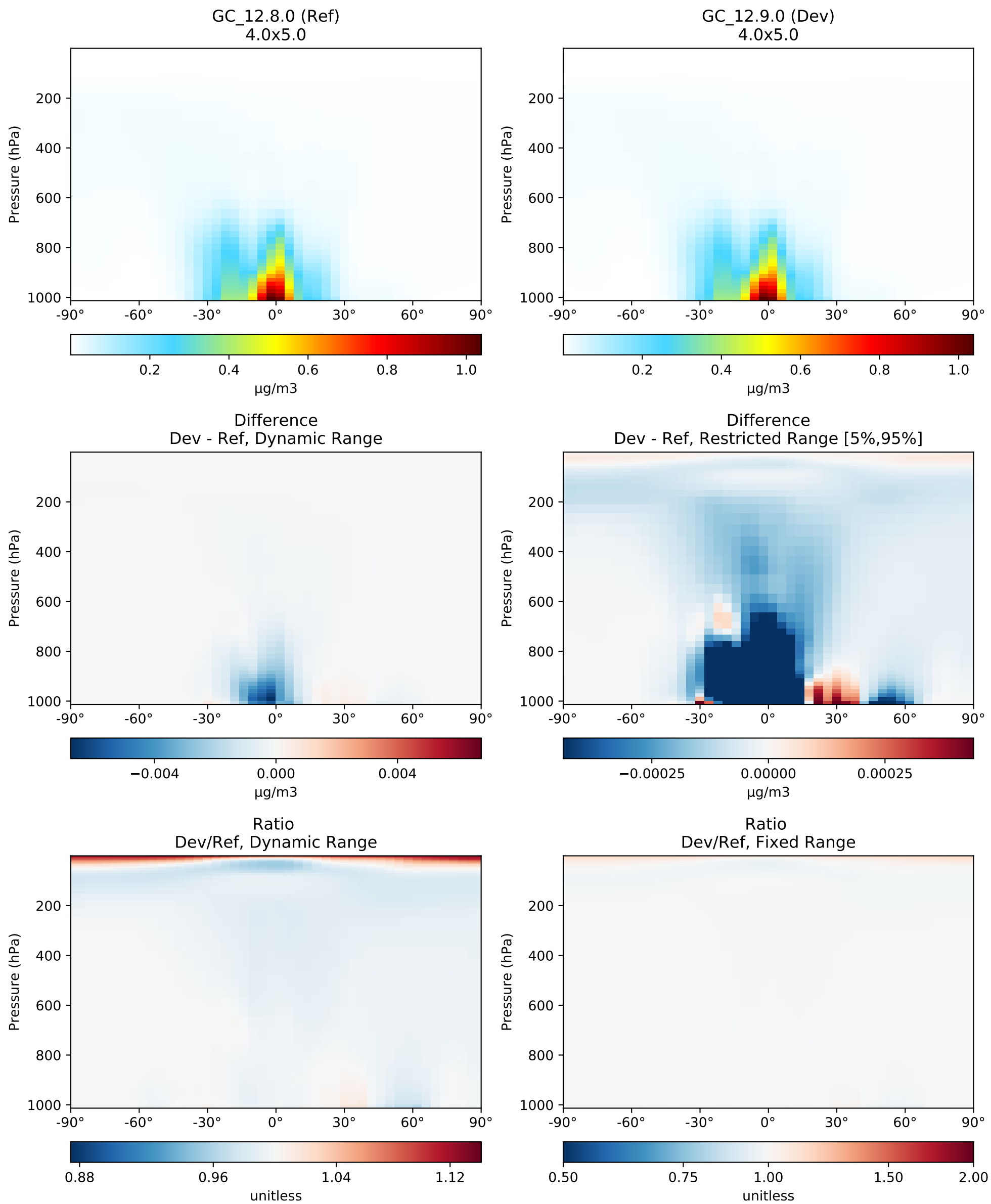
SpeciesConc_TSOG1, Zonal Mean (Jan2016)



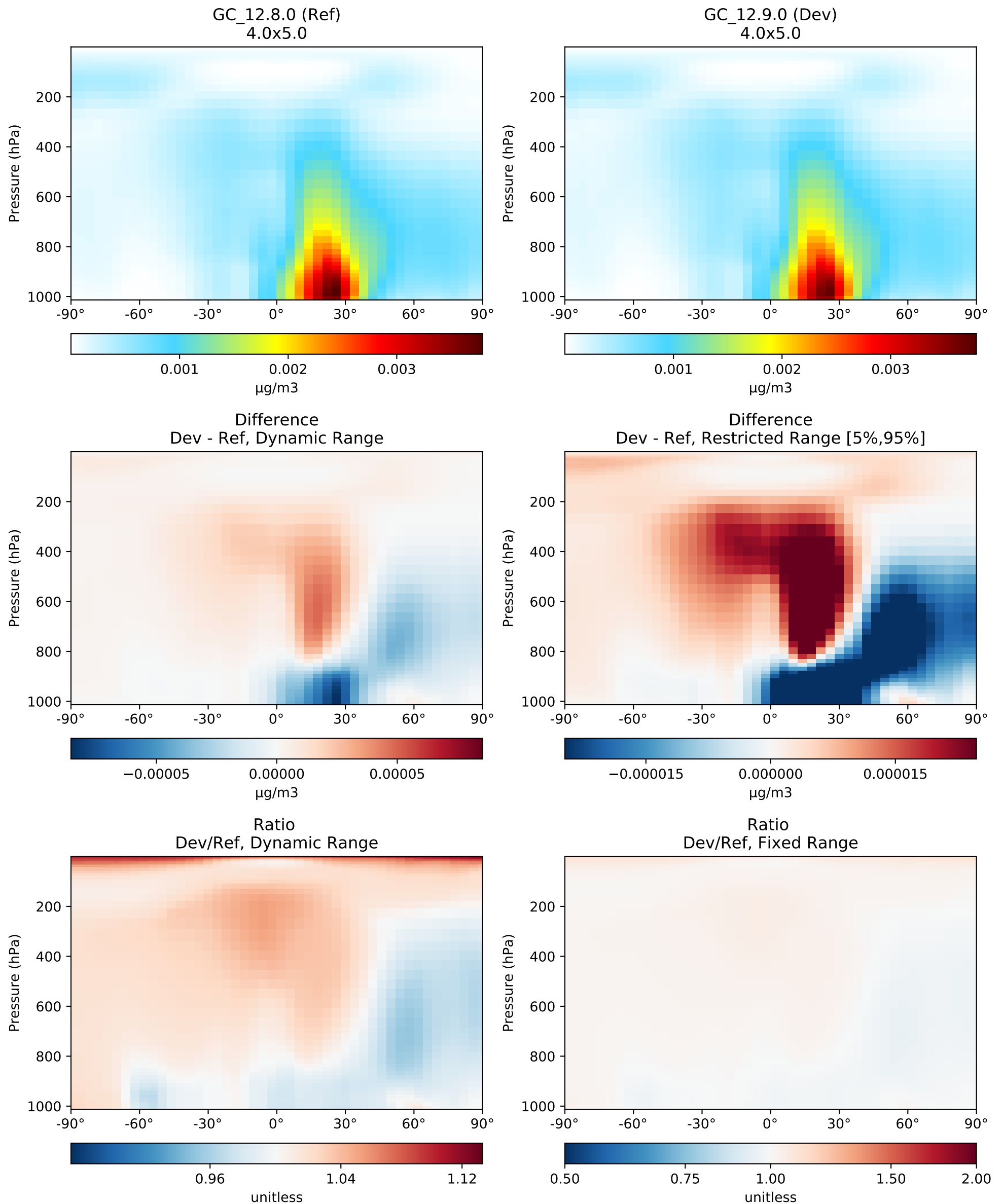
SpeciesConc_TSOG2, Zonal Mean (Jan2016)



SpeciesConc_TSOG3, Zonal Mean (Jan2016)

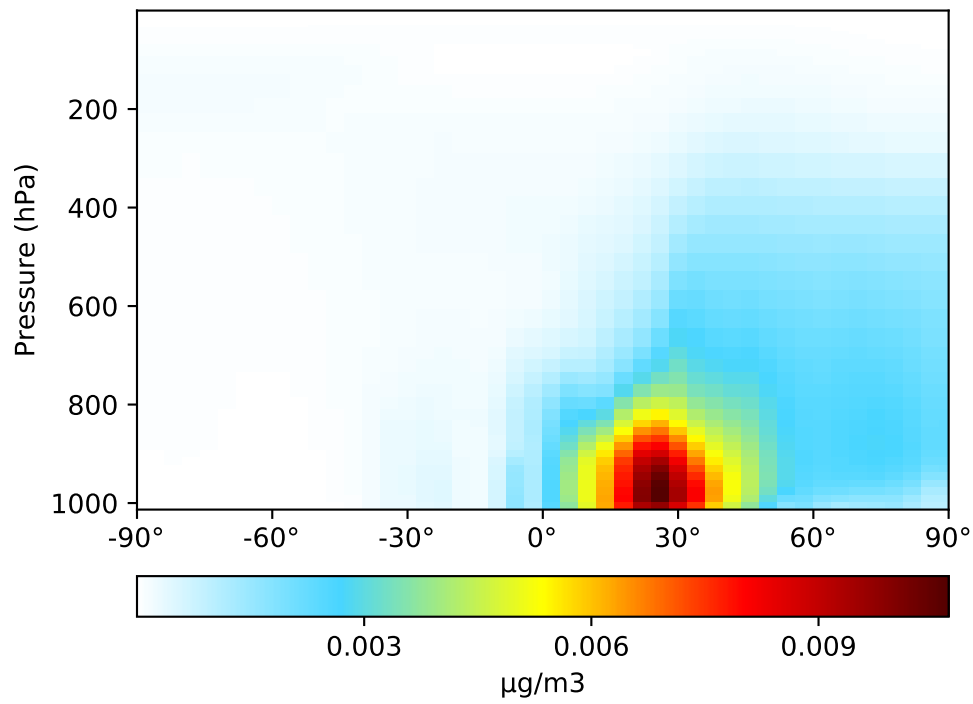


SpeciesConc_ASOG1, Zonal Mean (Jan2016)

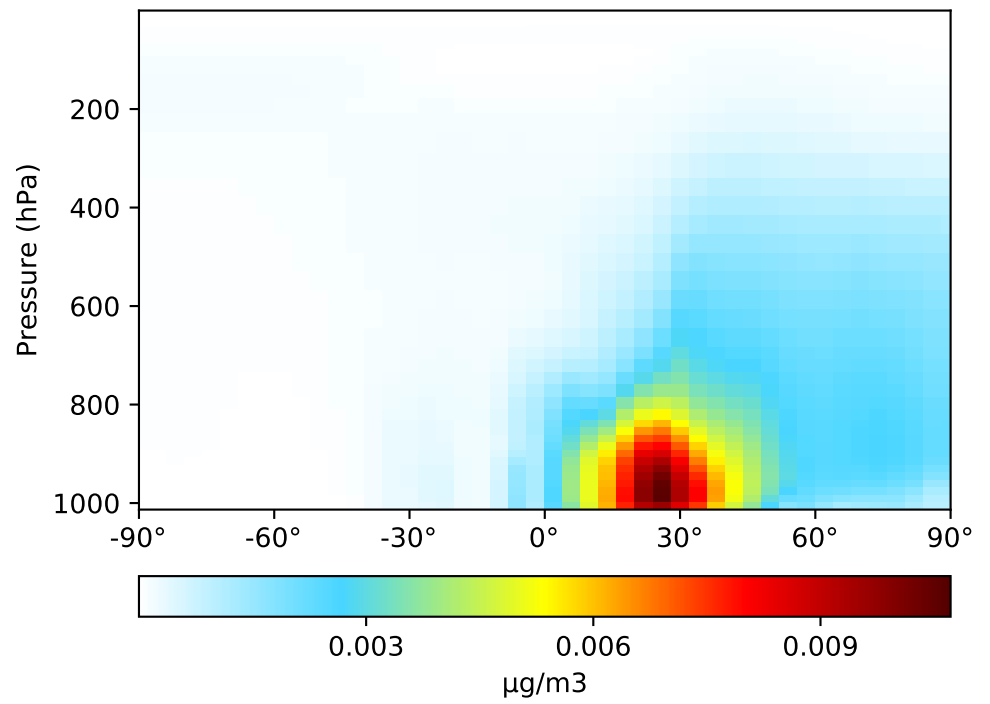


SpeciesConc_ASOG2, Zonal Mean (Jan2016)

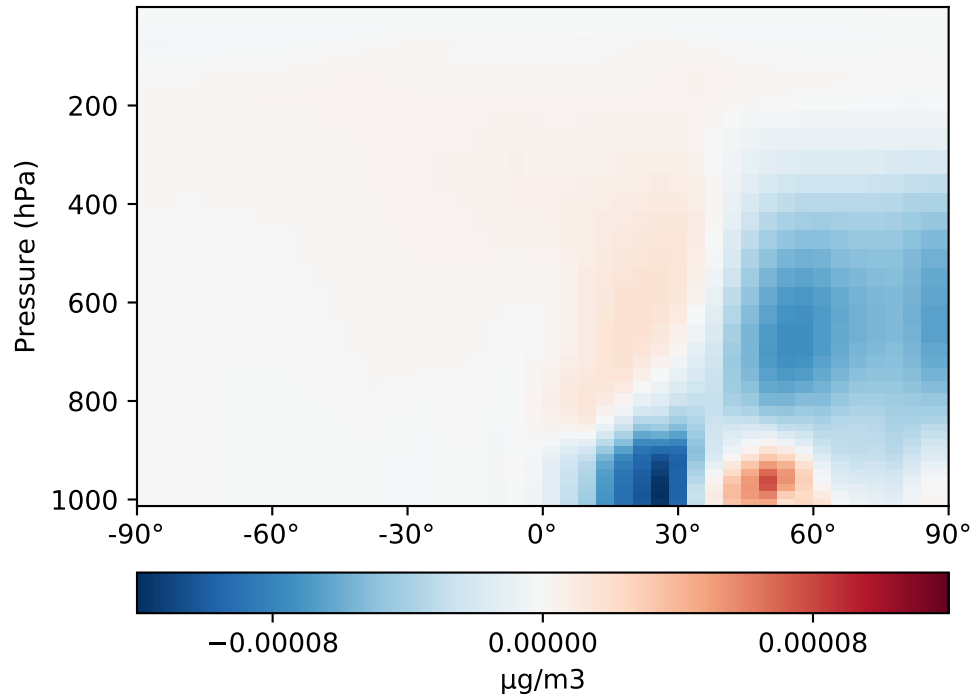
GC_12.8.0 (Ref)
4.0x5.0



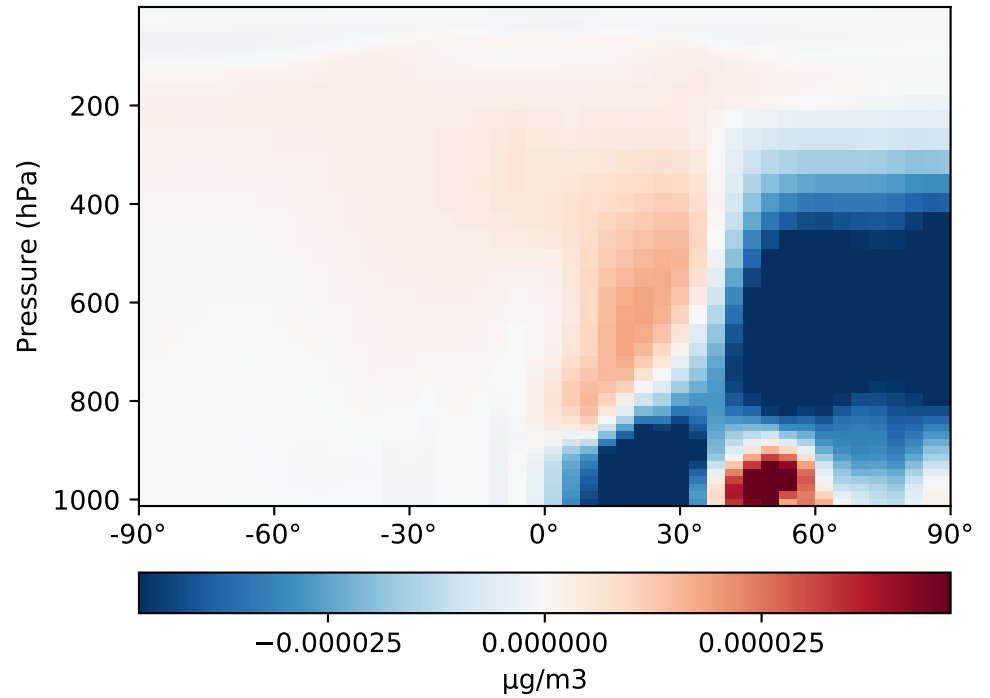
GC_12.9.0 (Dev)
4.0x5.0



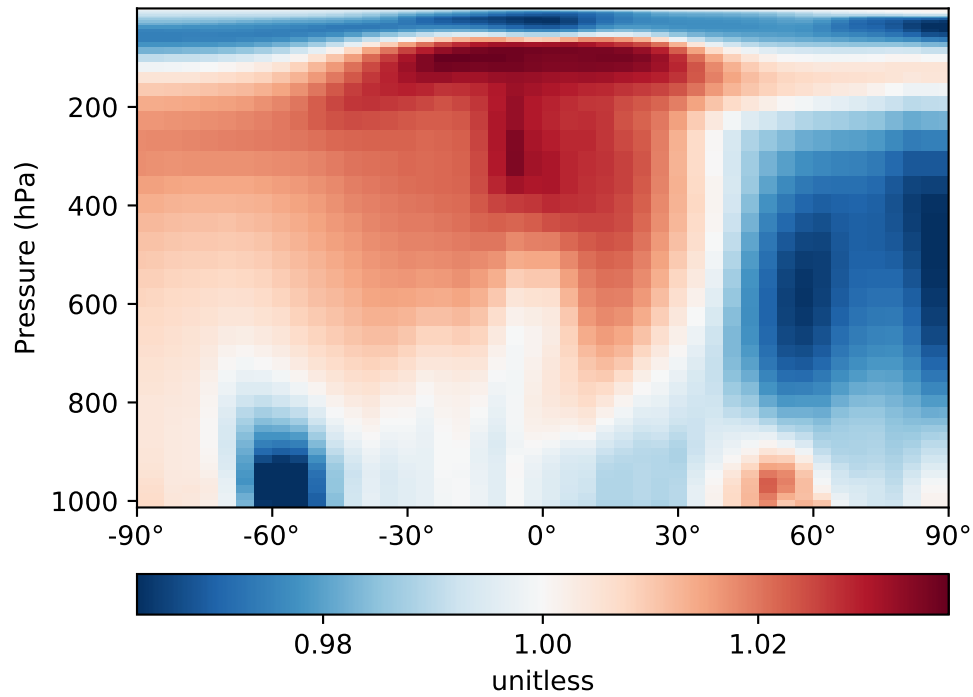
Difference
Dev - Ref, Dynamic Range



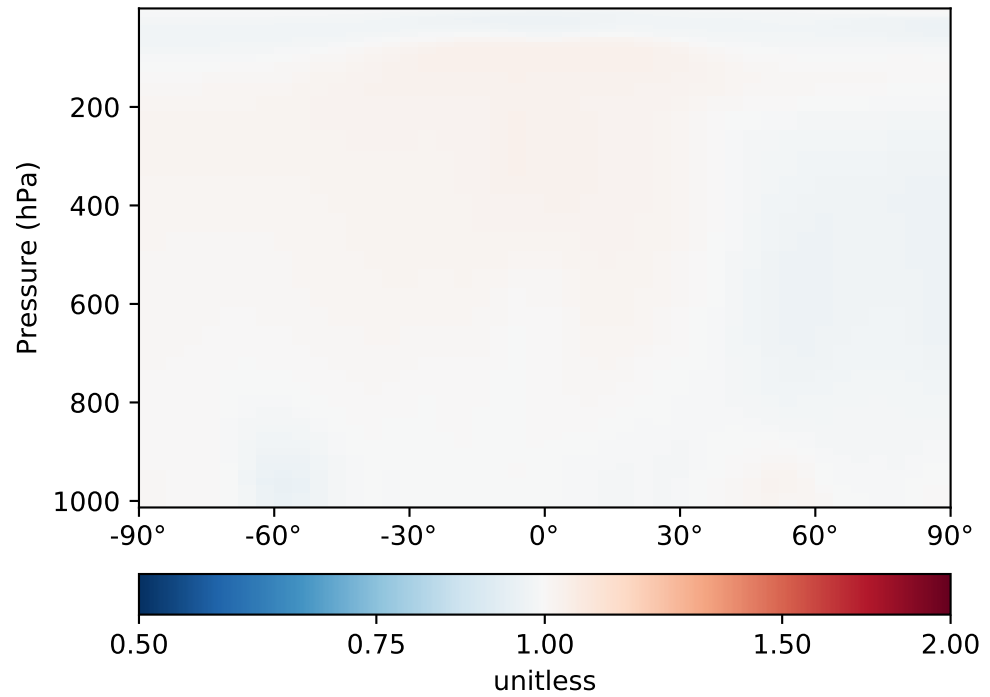
Difference
Dev - Ref, Restricted Range [5%,95%]



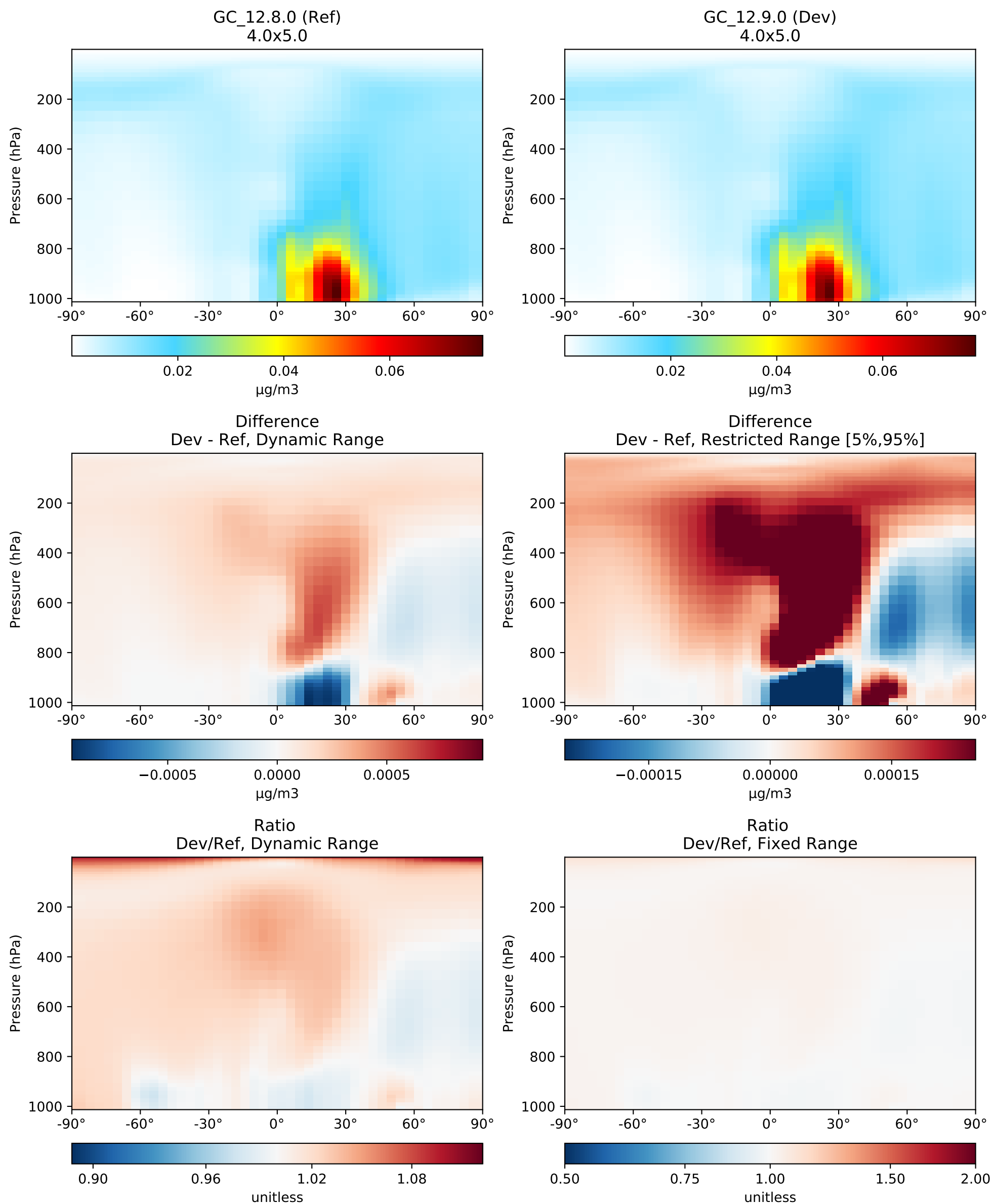
Ratio
Dev/Ref, Dynamic Range



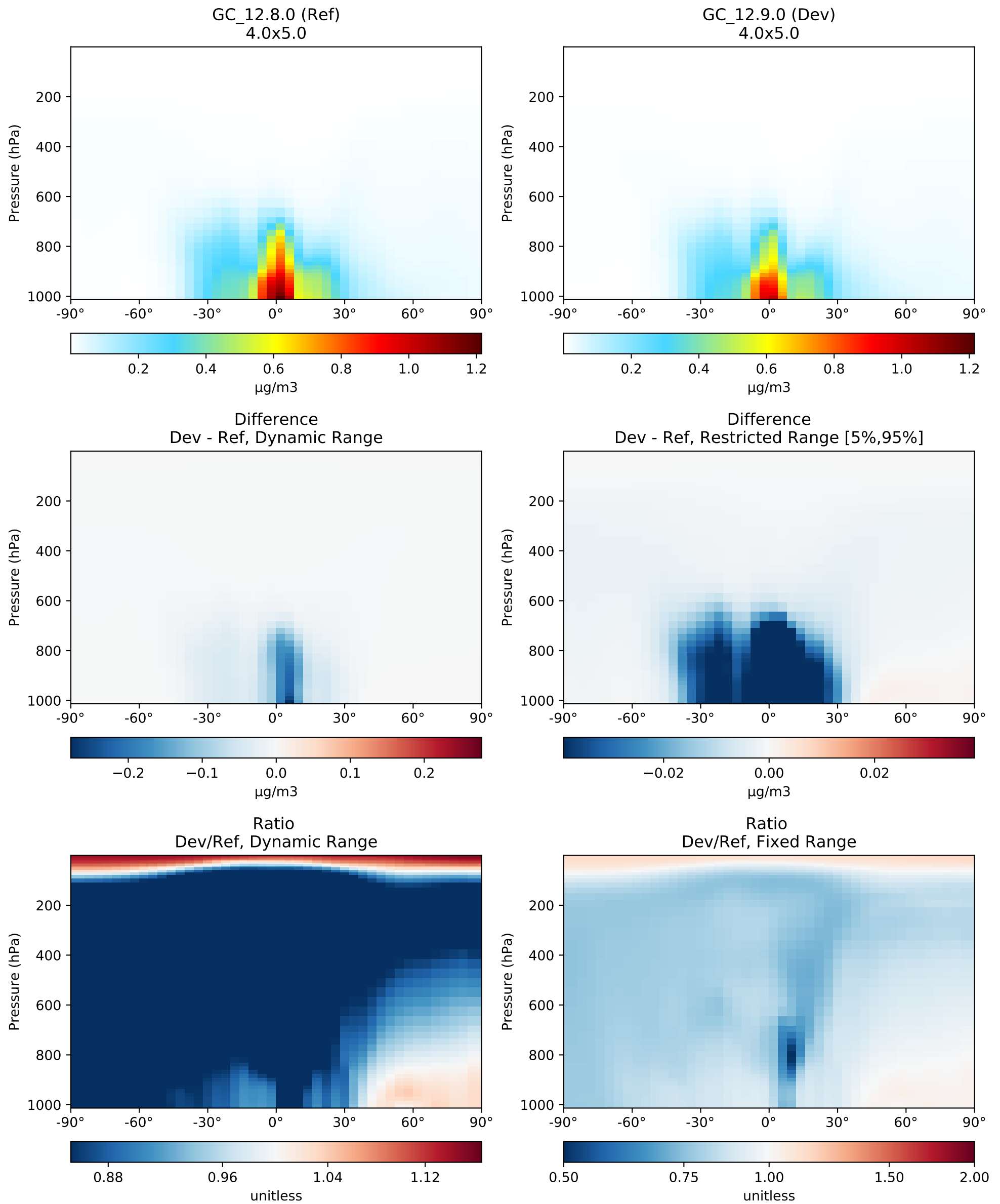
Ratio
Dev/Ref, Fixed Range



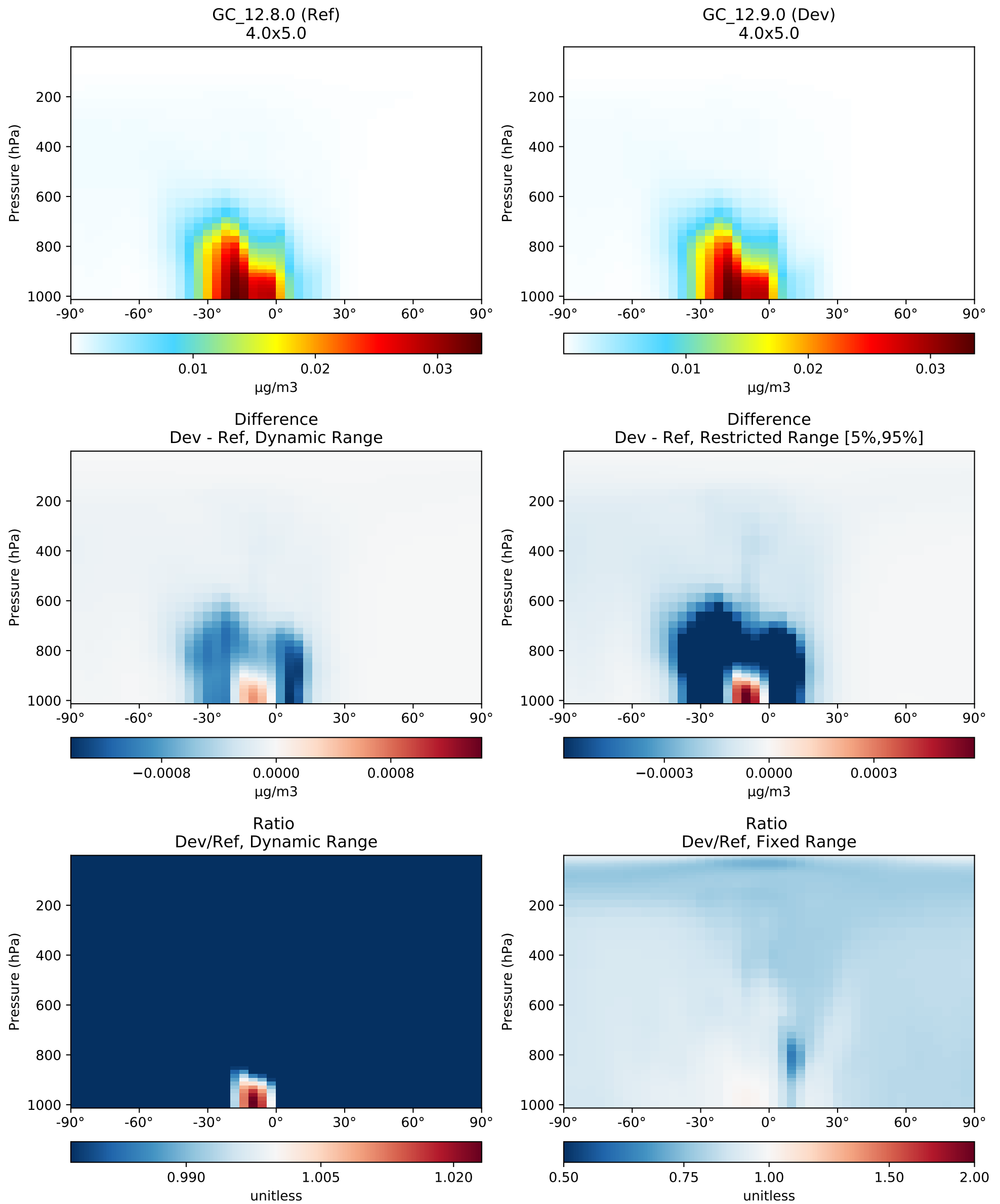
SpeciesConc_ASOG3, Zonal Mean (Jan2016)



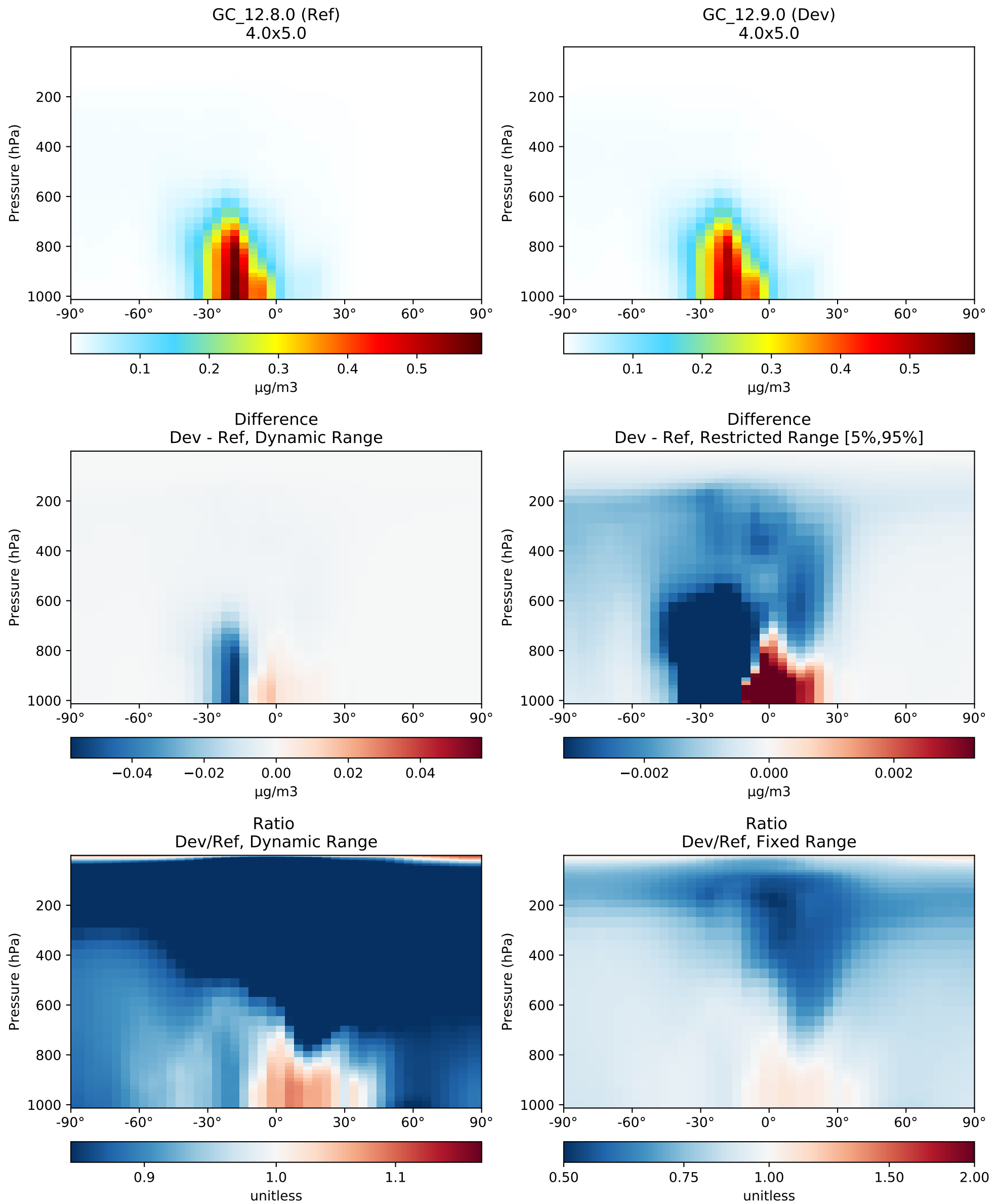
SpeciesConc_INDIOL, Zonal Mean (Jan2016)



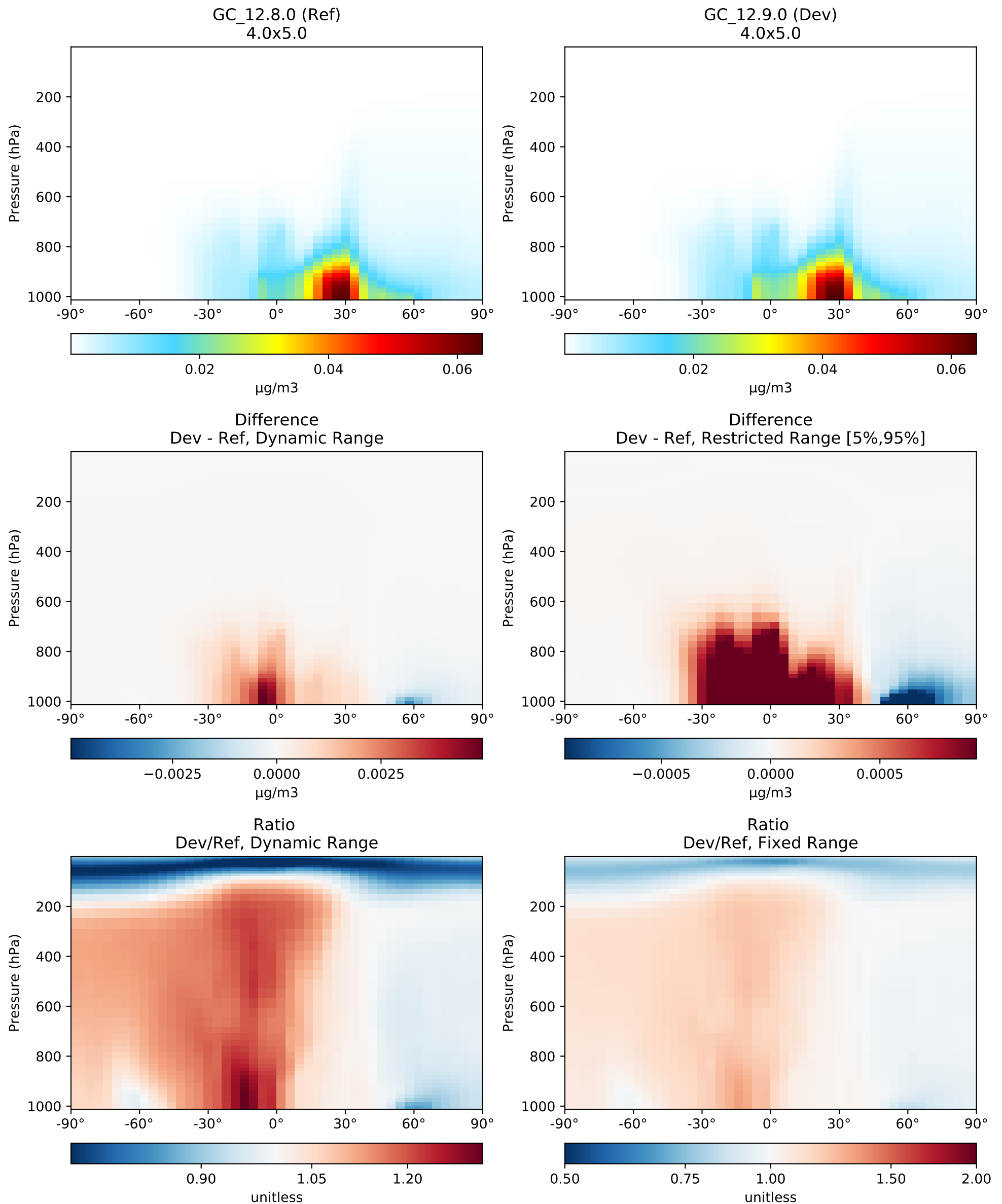
SpeciesConc_LVOCOA, Zonal Mean (Jan2016)



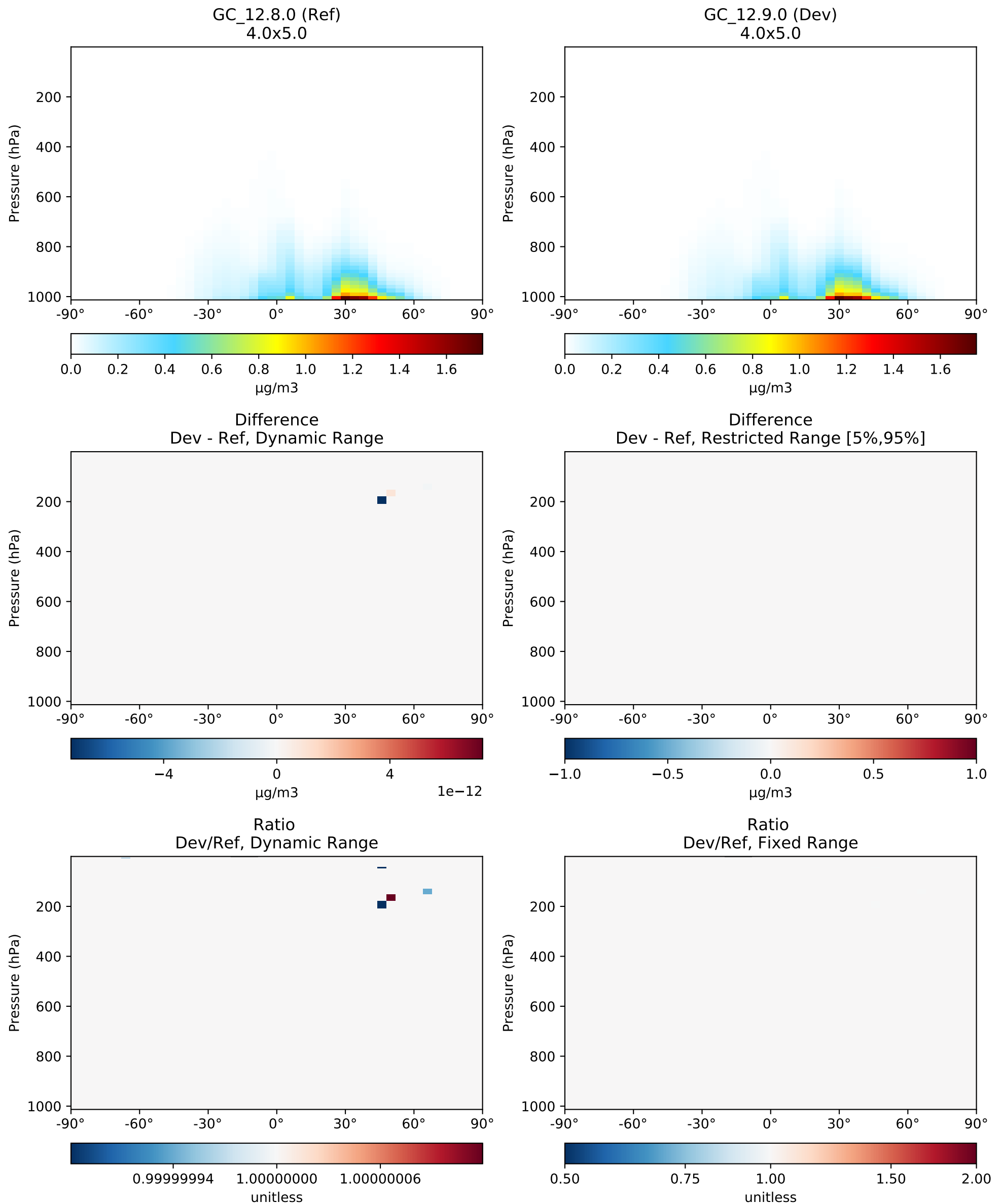
SpeciesConc_SOAIE, Zonal Mean (Jan2016)



SpeciesConc_SOAGX, Zonal Mean (Jan2016)



SpeciesConc_SOAP, Zonal Mean (Jan2016)



SpeciesConc_SOAS, Zonal Mean (Jan2016)

