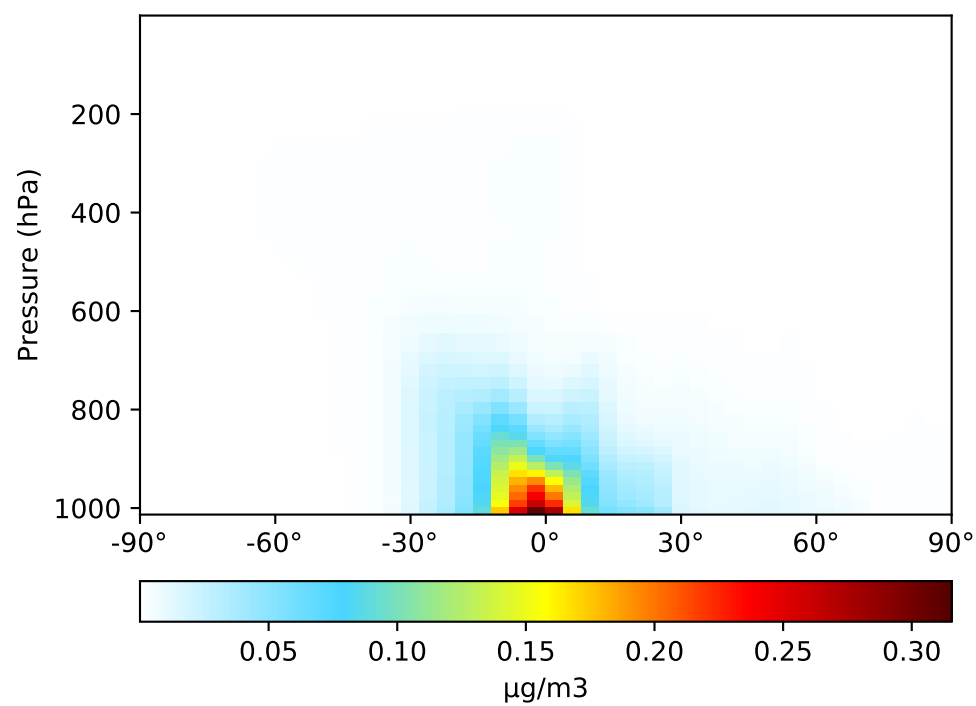
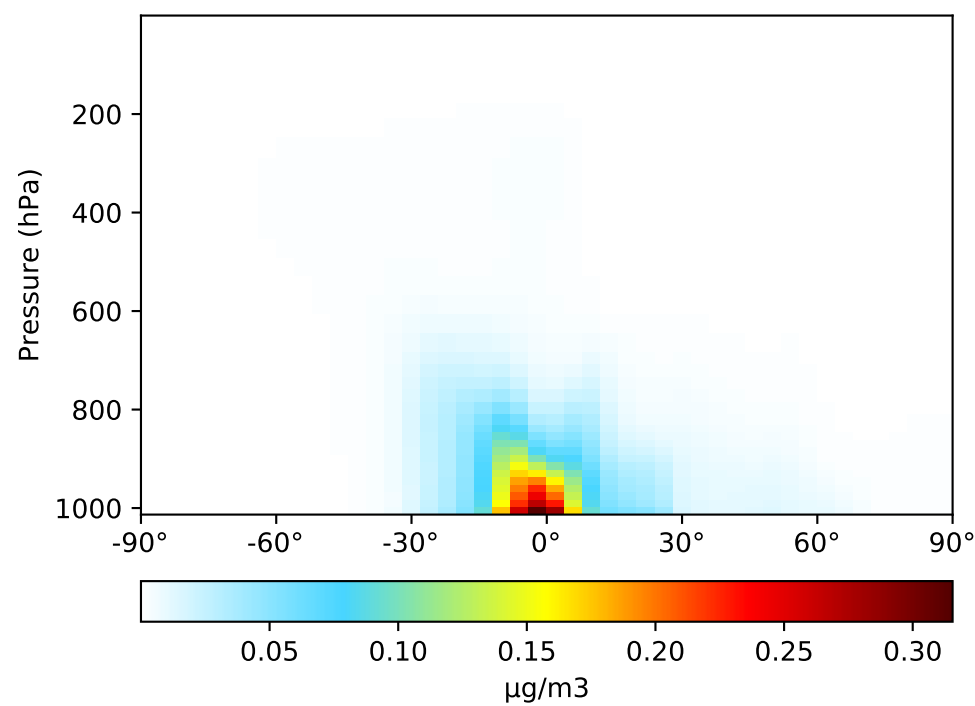


# SpeciesConc\_TSOA0, Zonal Mean (Oct2016)

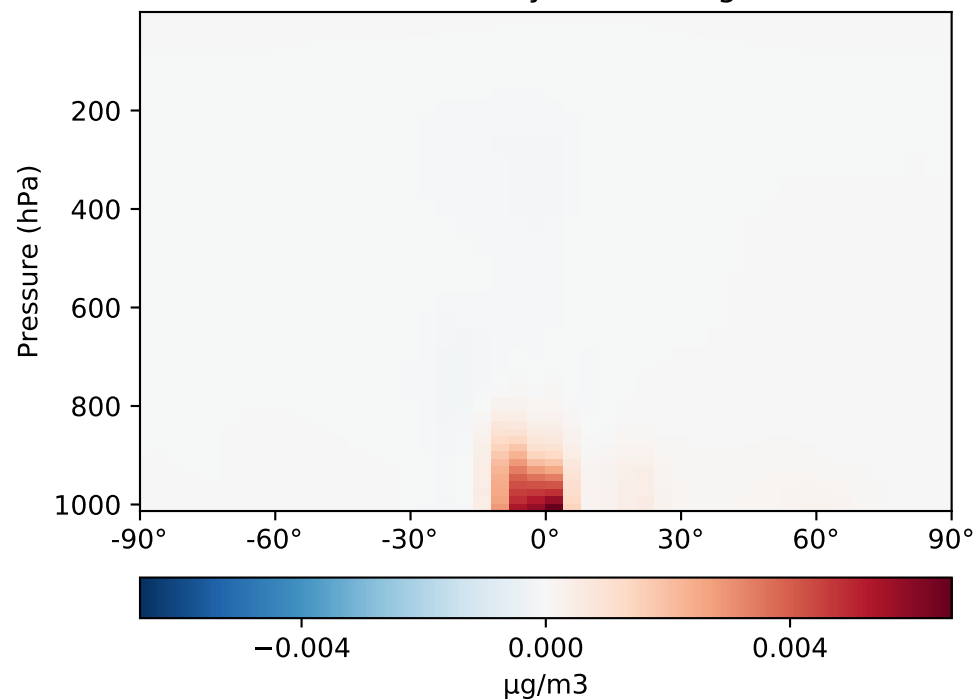
GC\_12.8.0 (Ref)  
4.0x5.0



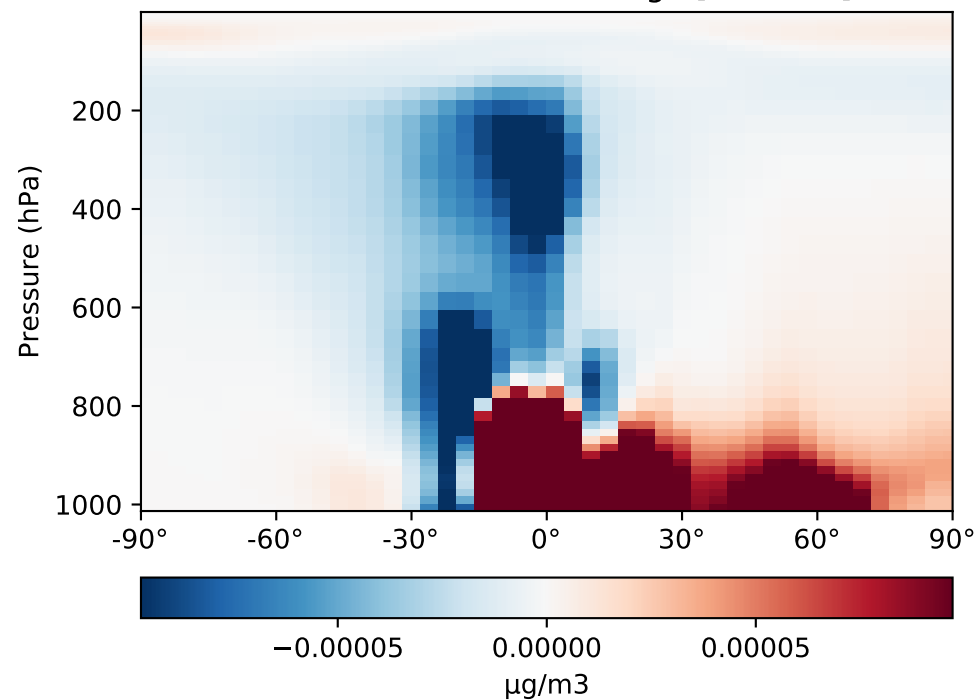
GC\_12.9.0 (Dev)  
4.0x5.0



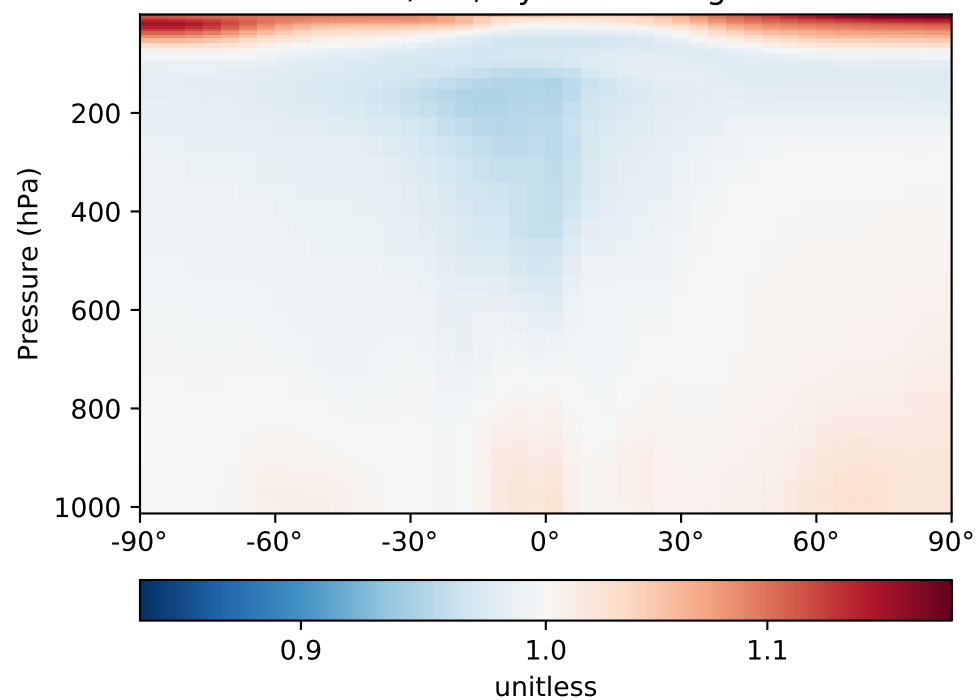
Difference  
Dev - Ref, Dynamic Range



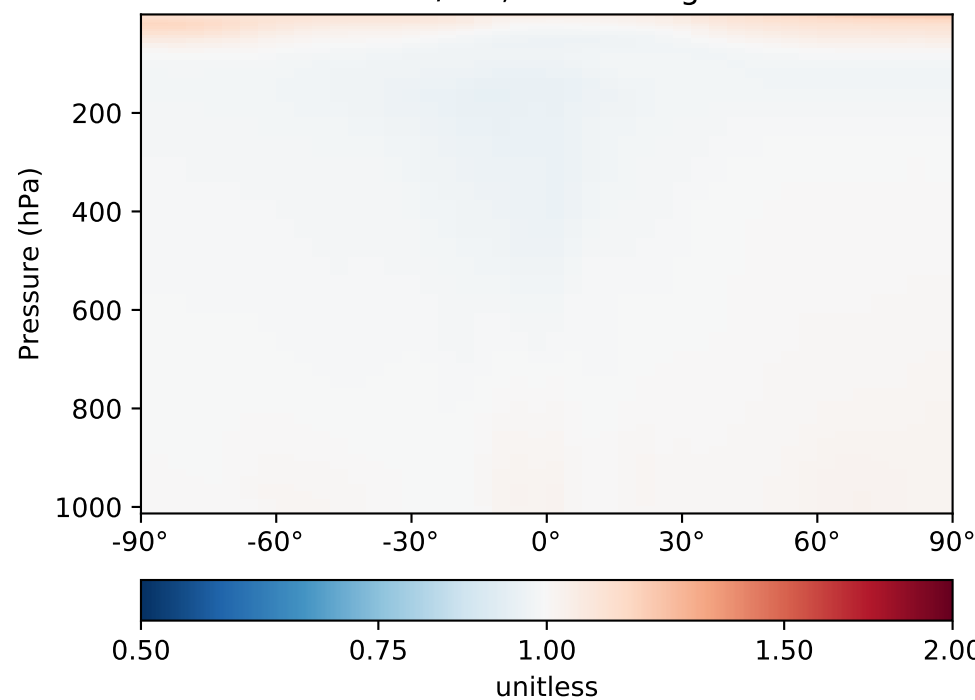
Difference  
Dev - Ref, Restricted Range [5%,95%]



Ratio  
Dev/Ref, Dynamic Range

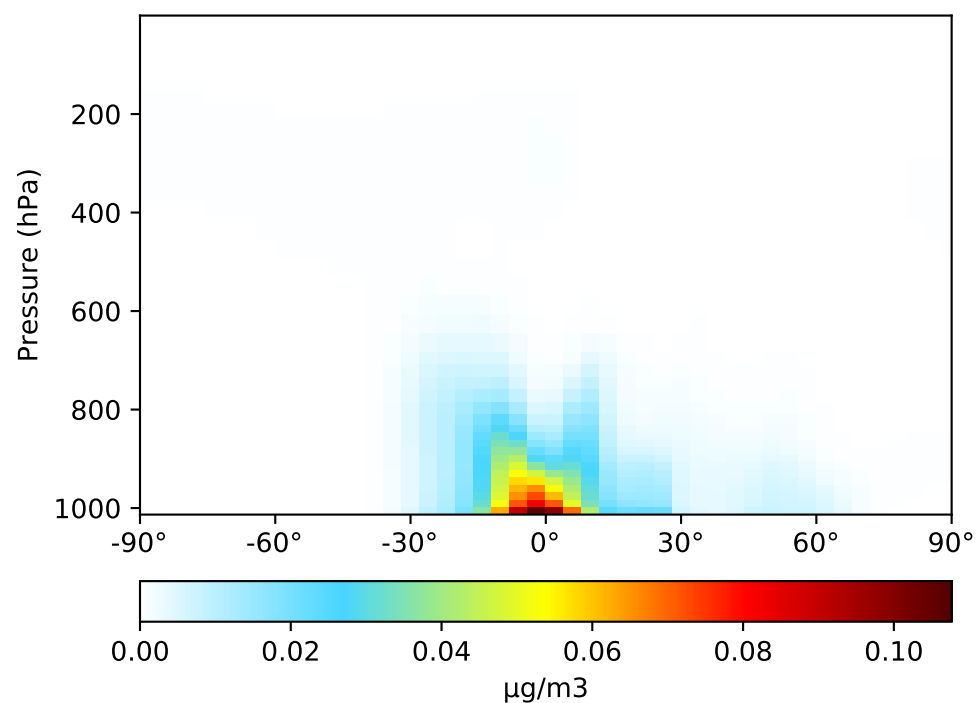


Ratio  
Dev/Ref, Fixed Range

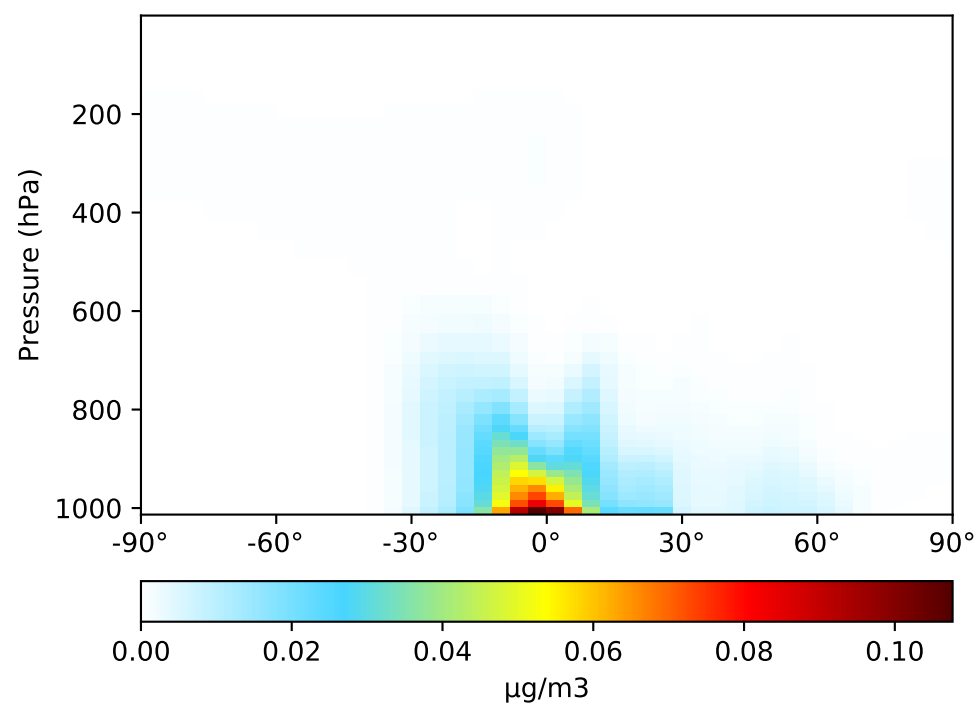


# SpeciesConc\_TSOA1, Zonal Mean (Oct2016)

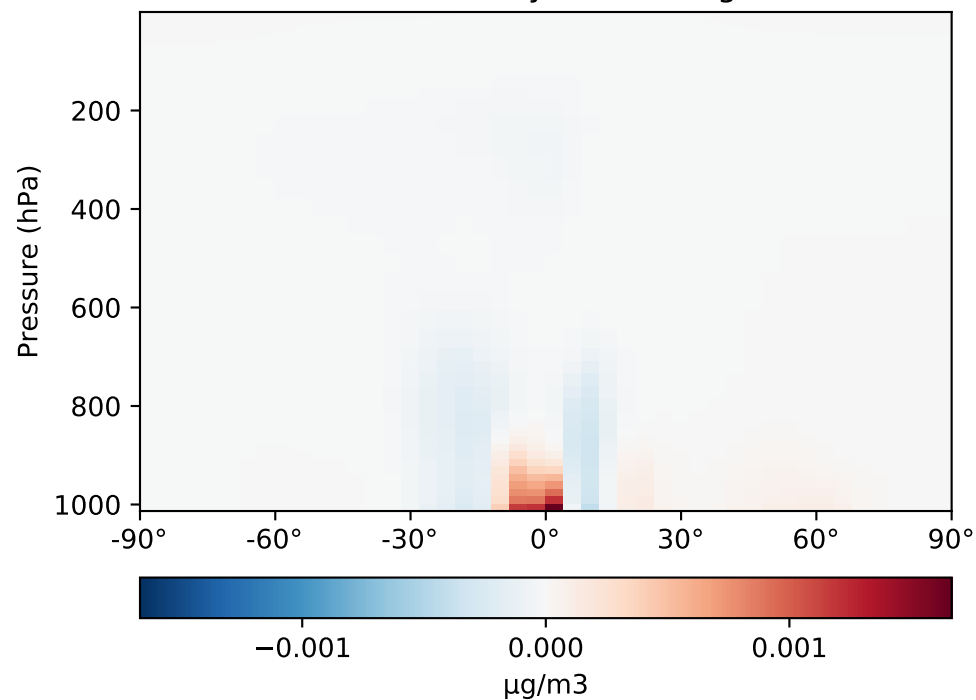
GC\_12.8.0 (Ref)  
4.0x5.0



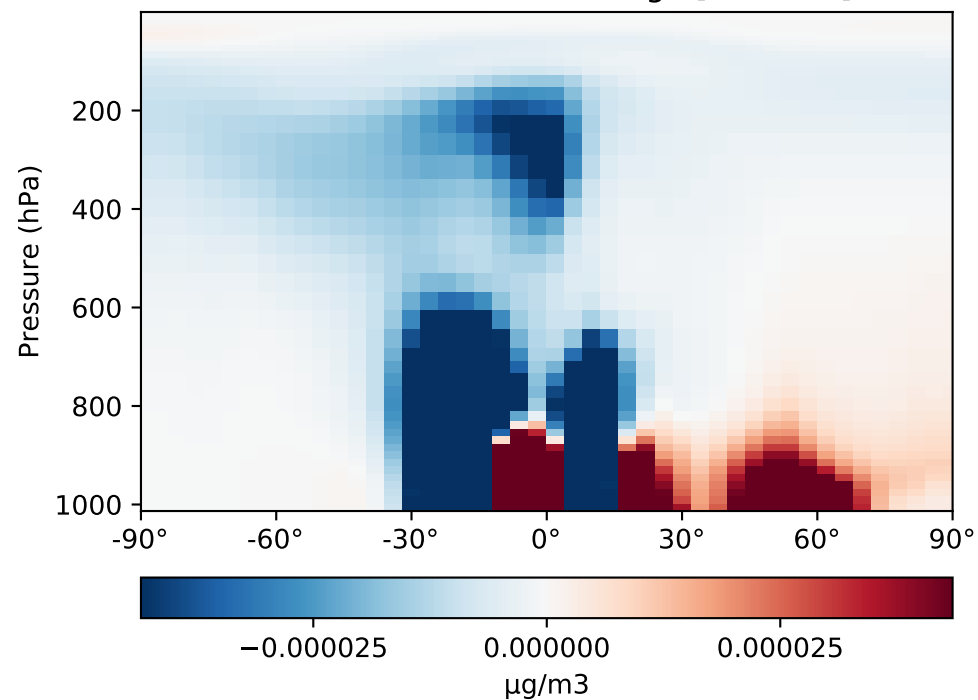
GC\_12.9.0 (Dev)  
4.0x5.0



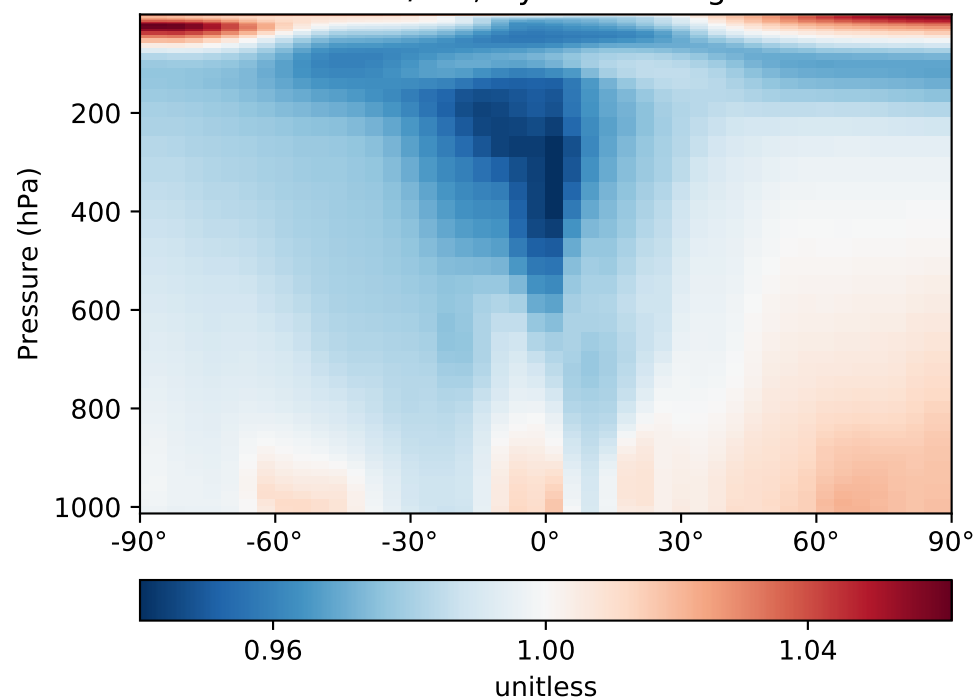
Difference  
Dev - Ref, Dynamic Range



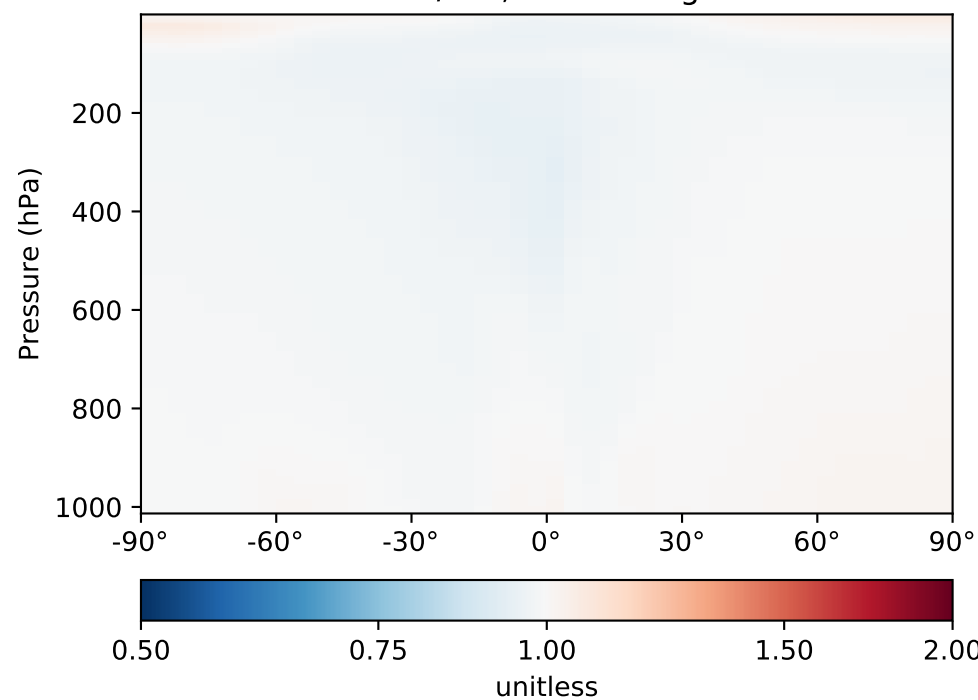
Difference  
Dev - Ref, Restricted Range [5%,95%]



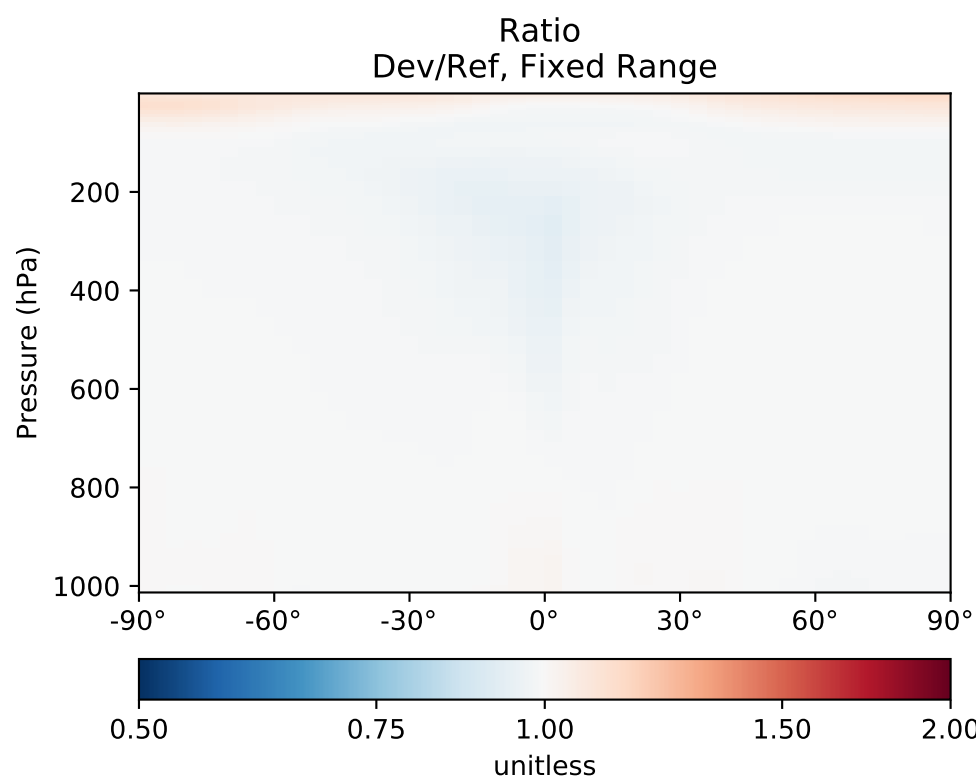
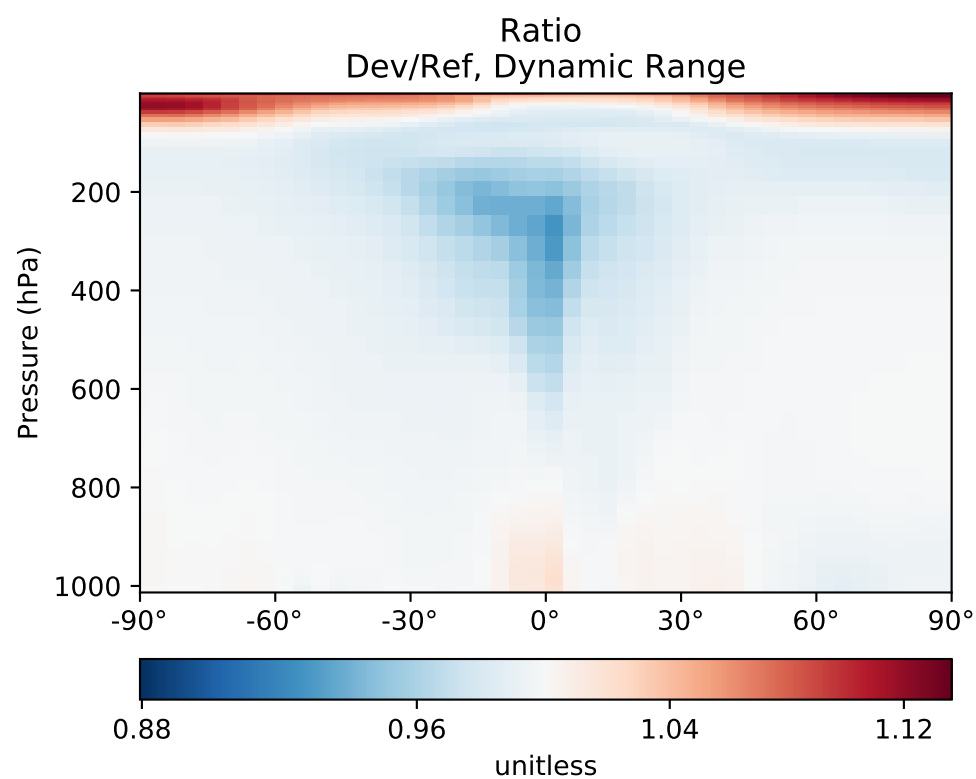
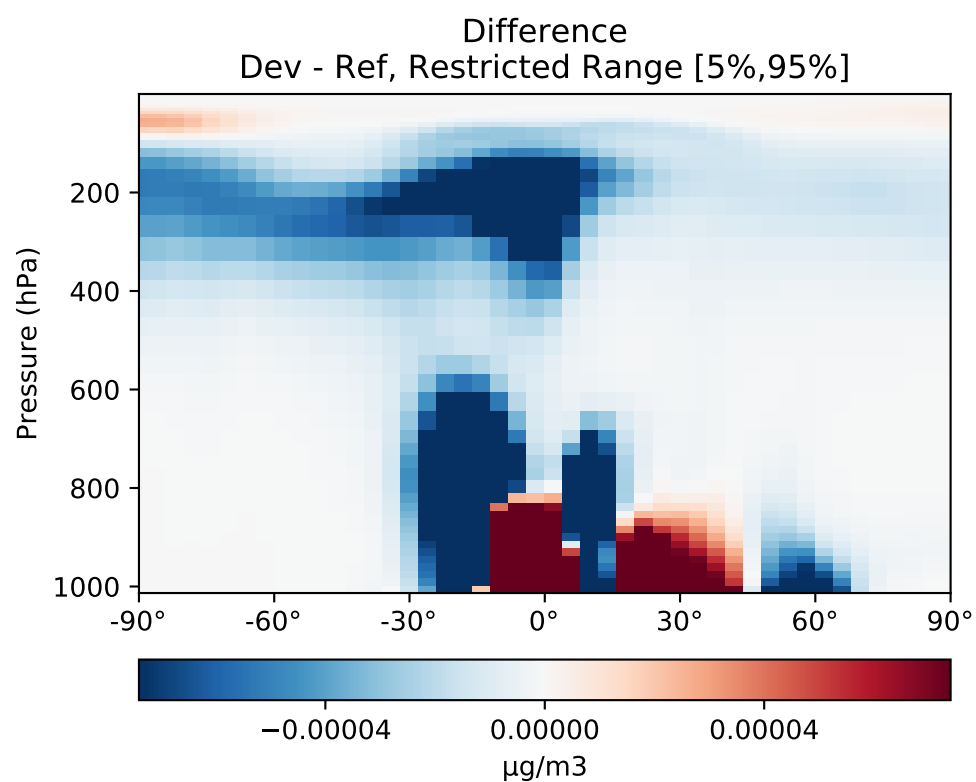
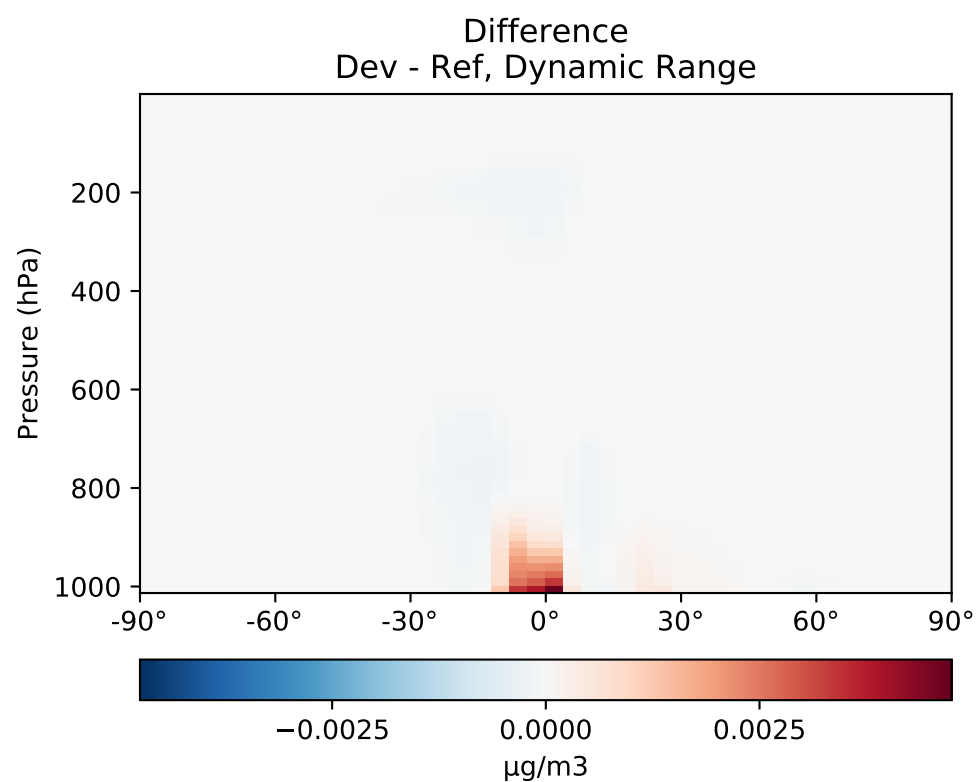
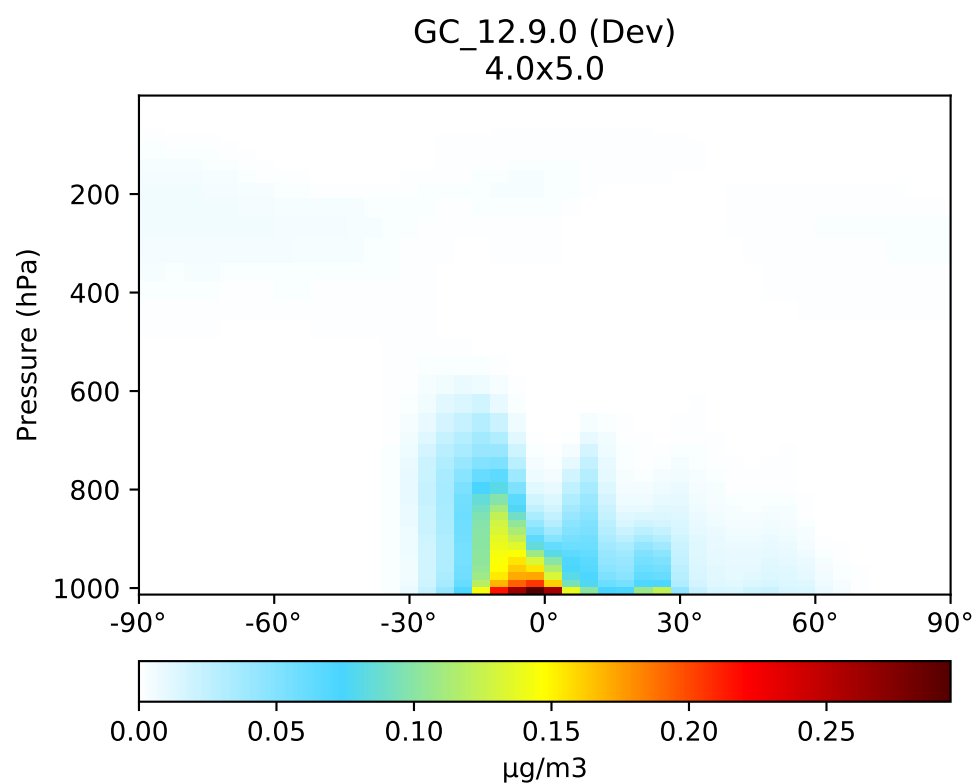
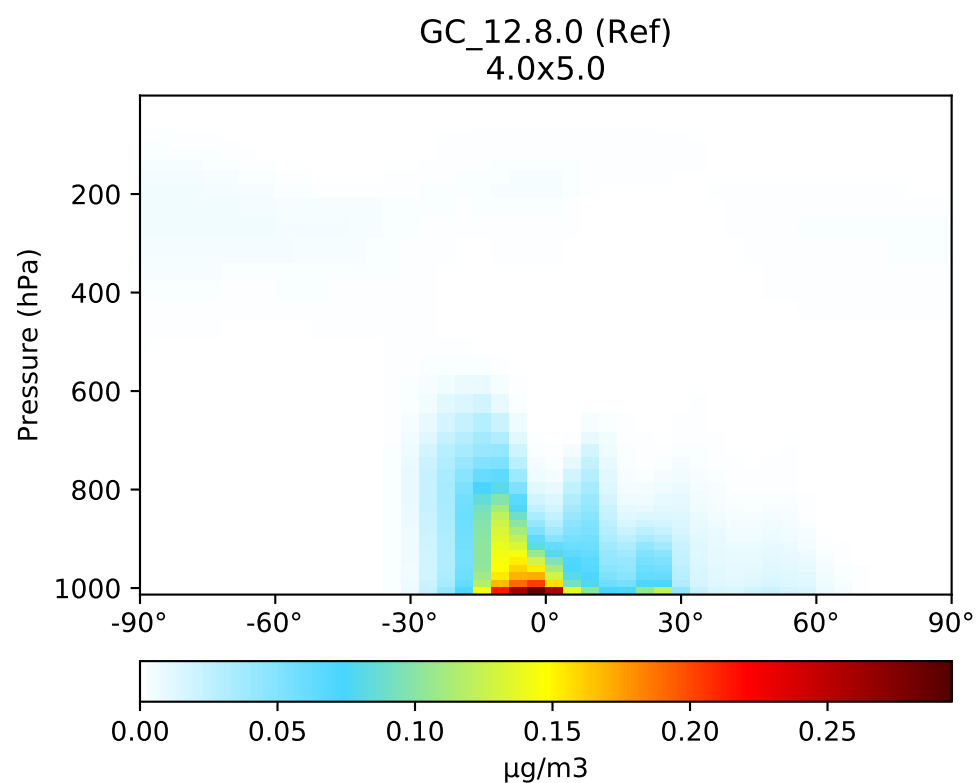
Ratio  
Dev/Ref, Dynamic Range



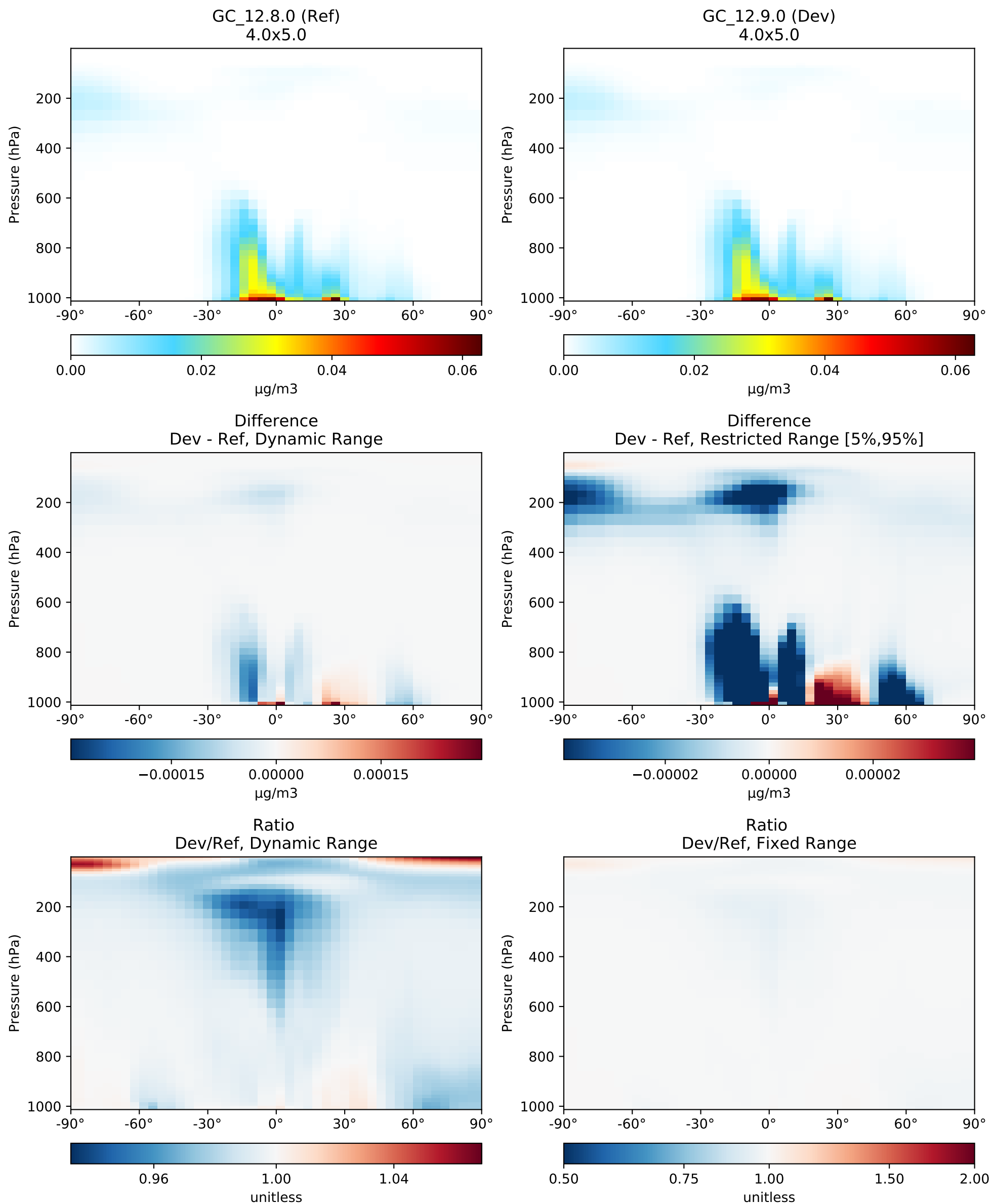
Ratio  
Dev/Ref, Fixed Range



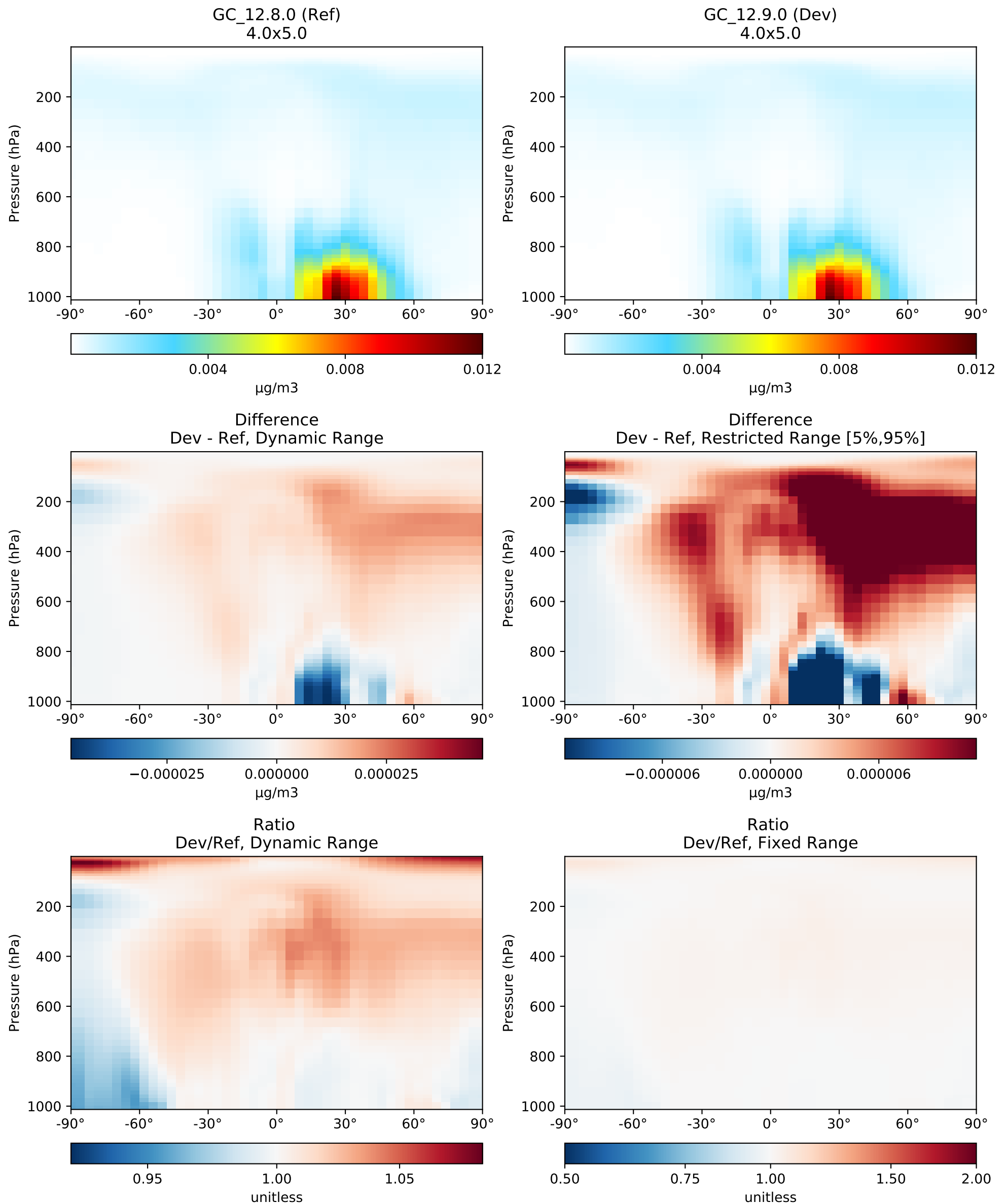
# SpeciesConc\_TSOA2, Zonal Mean (Oct2016)



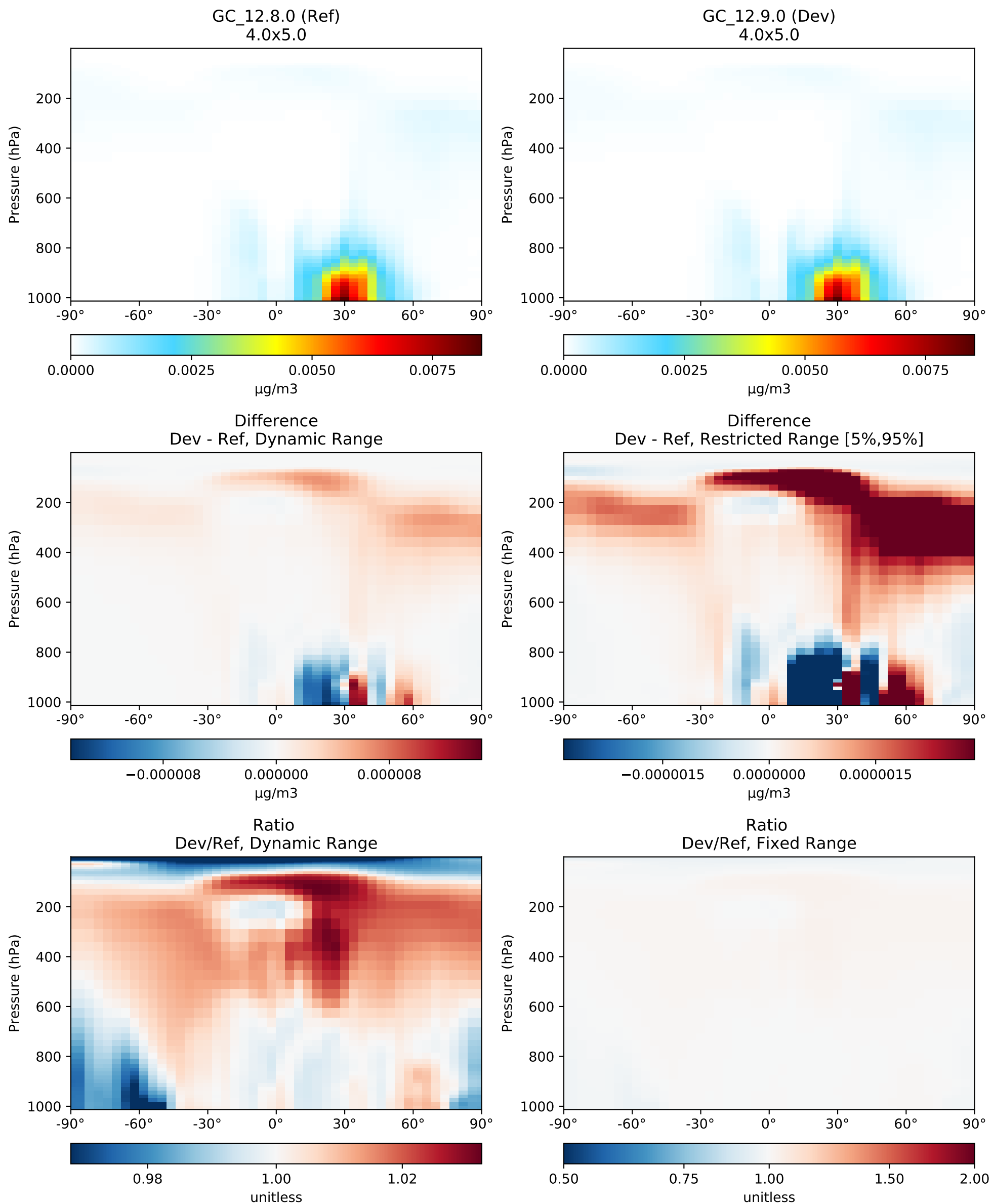
# SpeciesConc\_TSOA3, Zonal Mean (Oct2016)



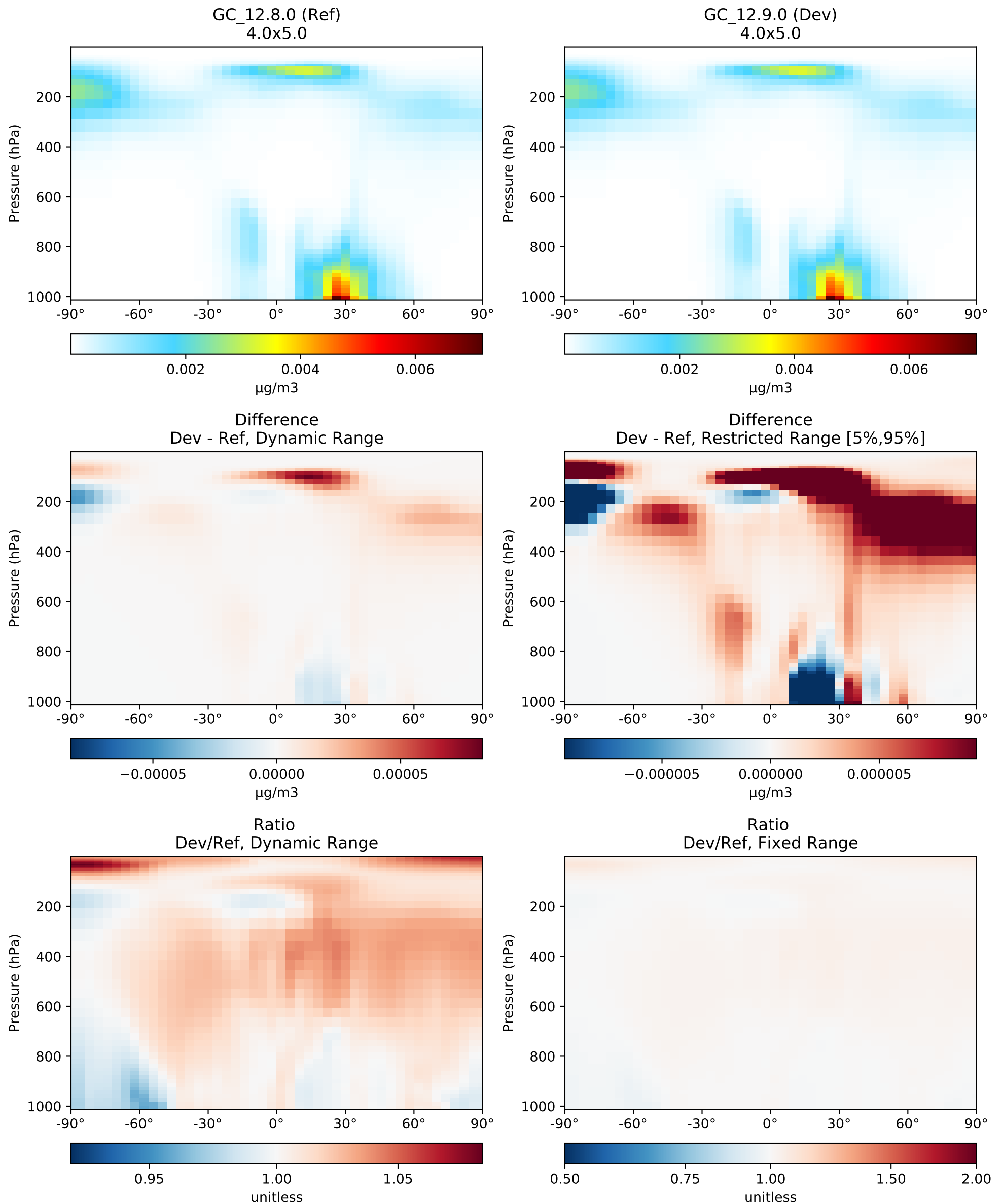
# SpeciesConc\_ASOA1, Zonal Mean (Oct2016)



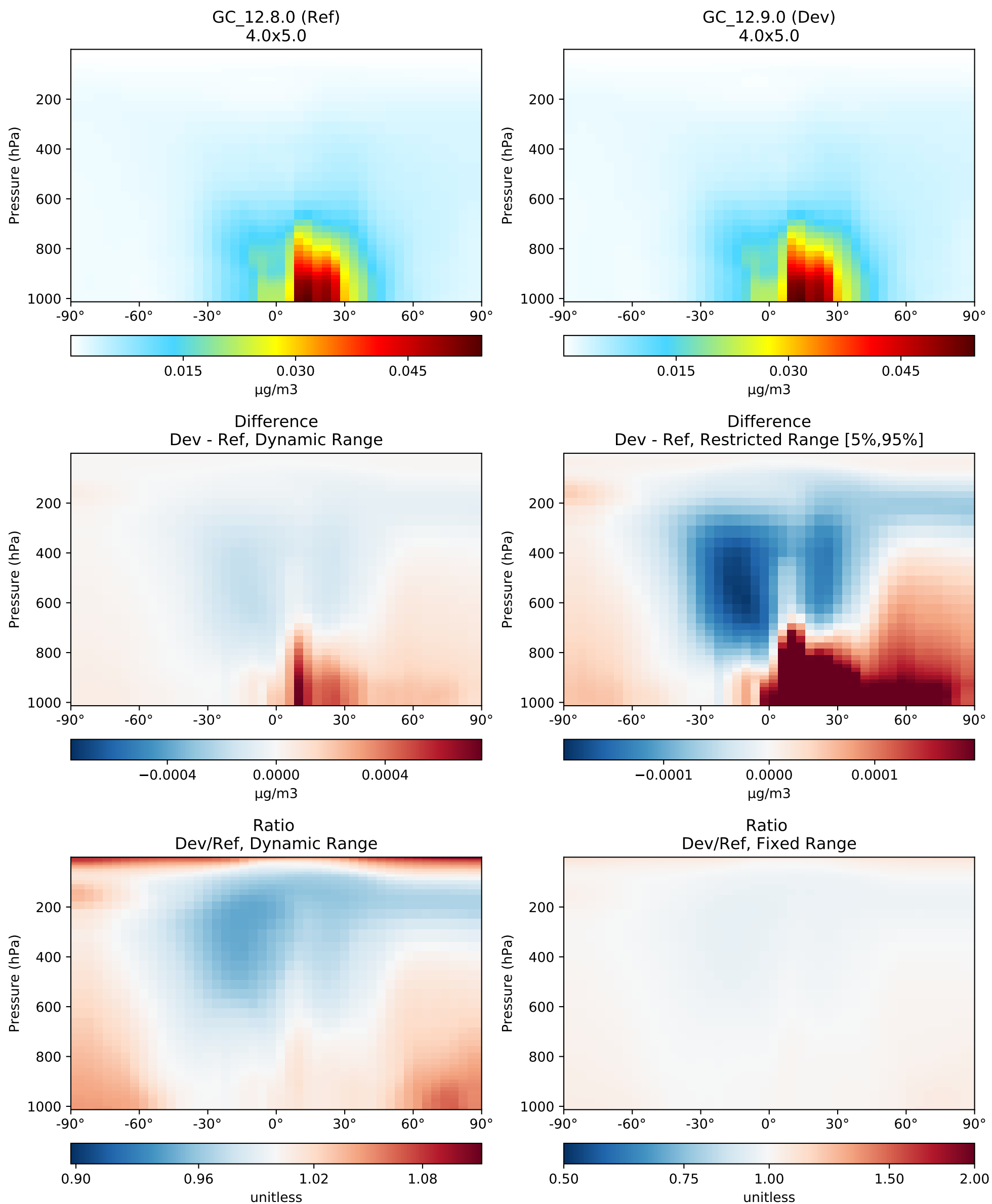
# SpeciesConc\_ASOA2, Zonal Mean (Oct2016)



# SpeciesConc\_ASOA3, Zonal Mean (Oct2016)

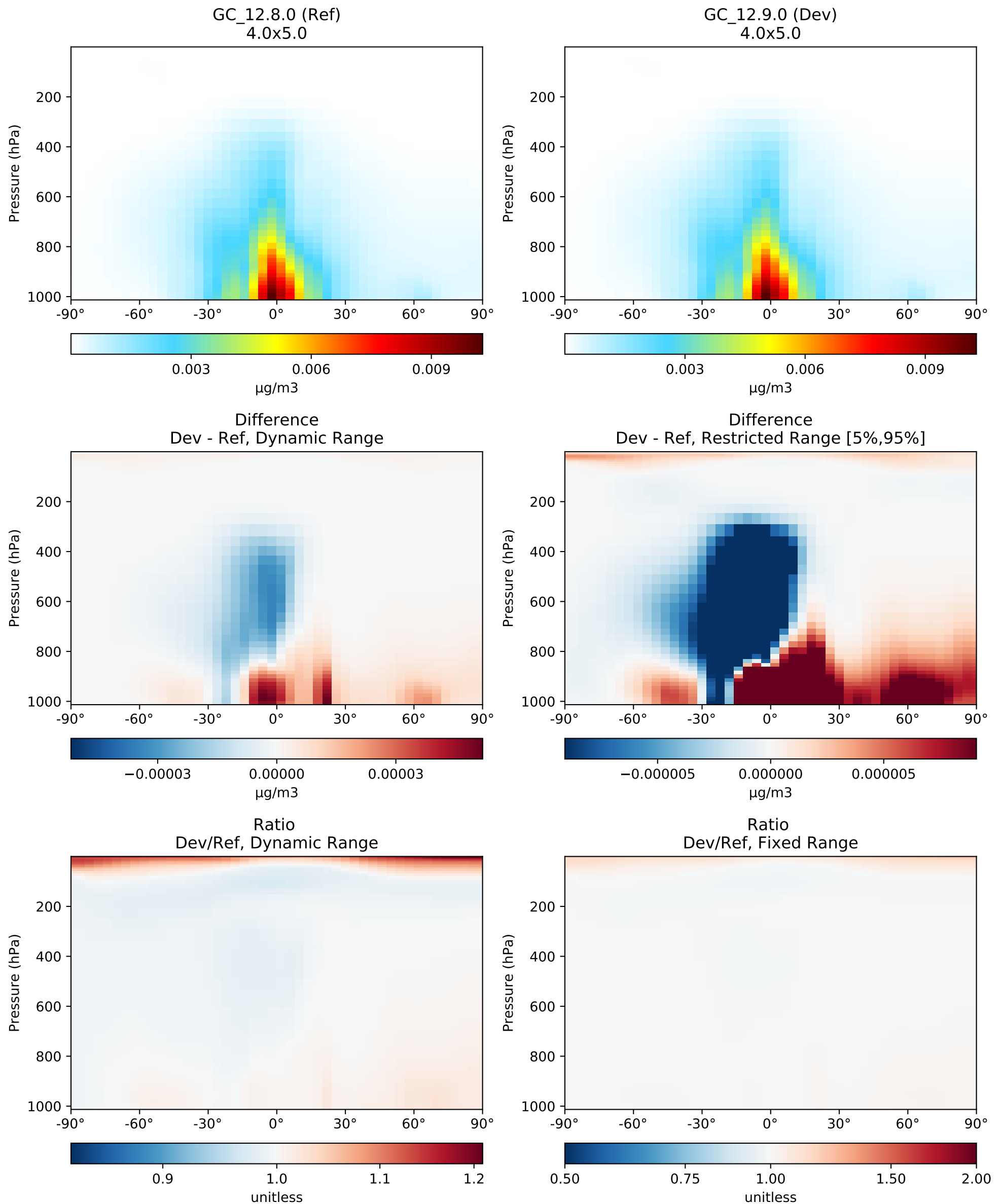


# SpeciesConc\_ASOAN, Zonal Mean (Oct2016)

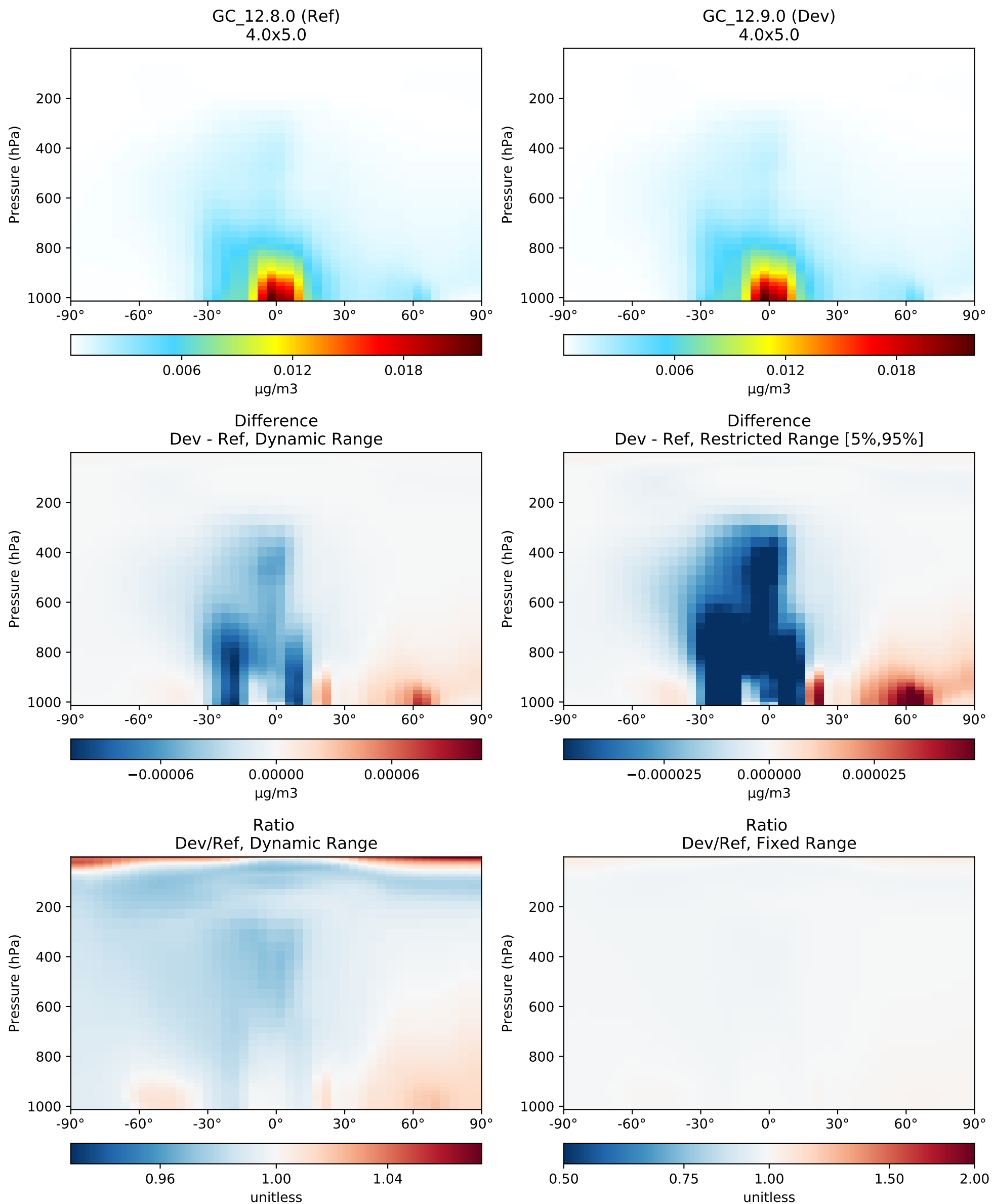




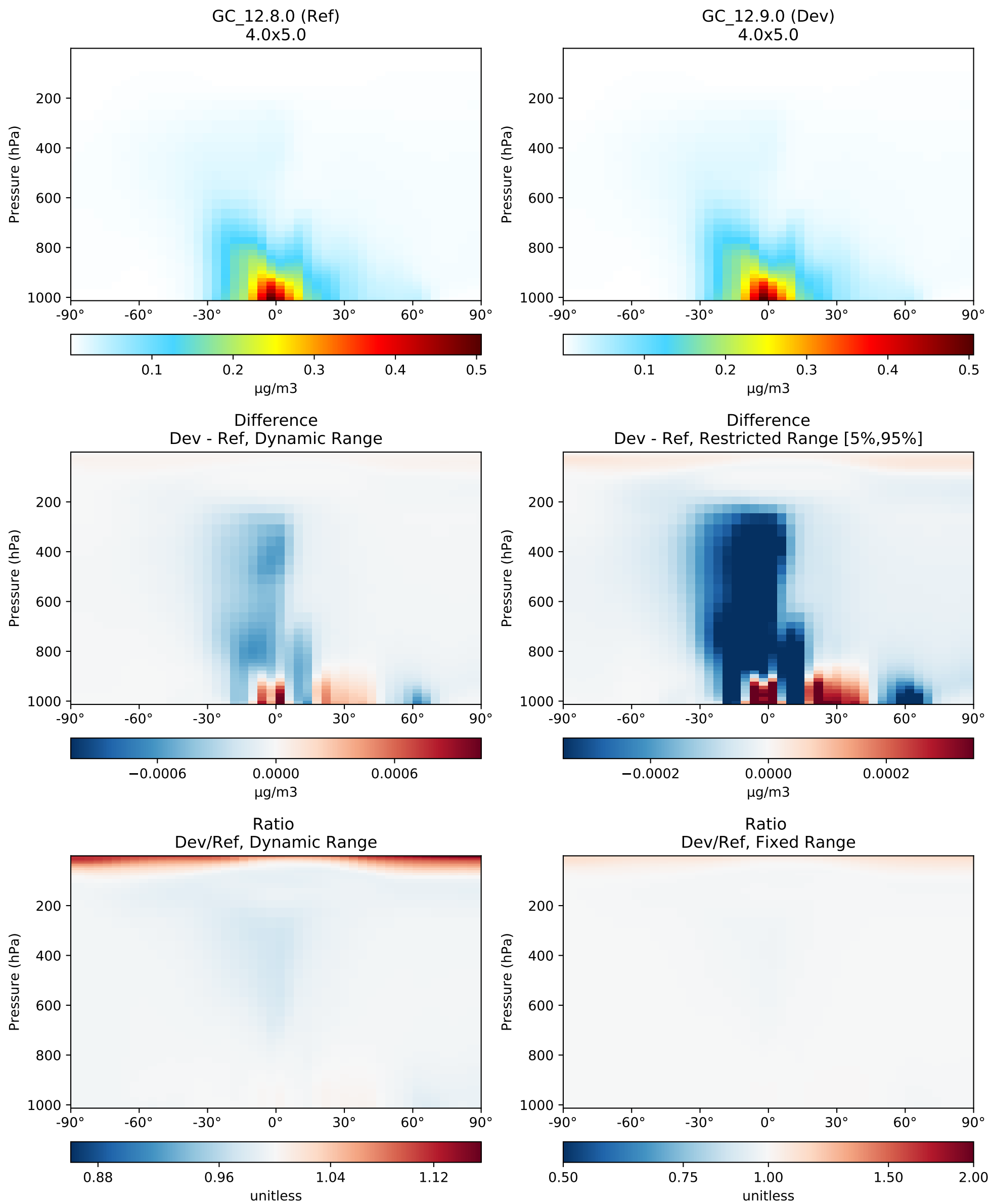
# SpeciesConc\_TSOG0, Zonal Mean (Oct2016)



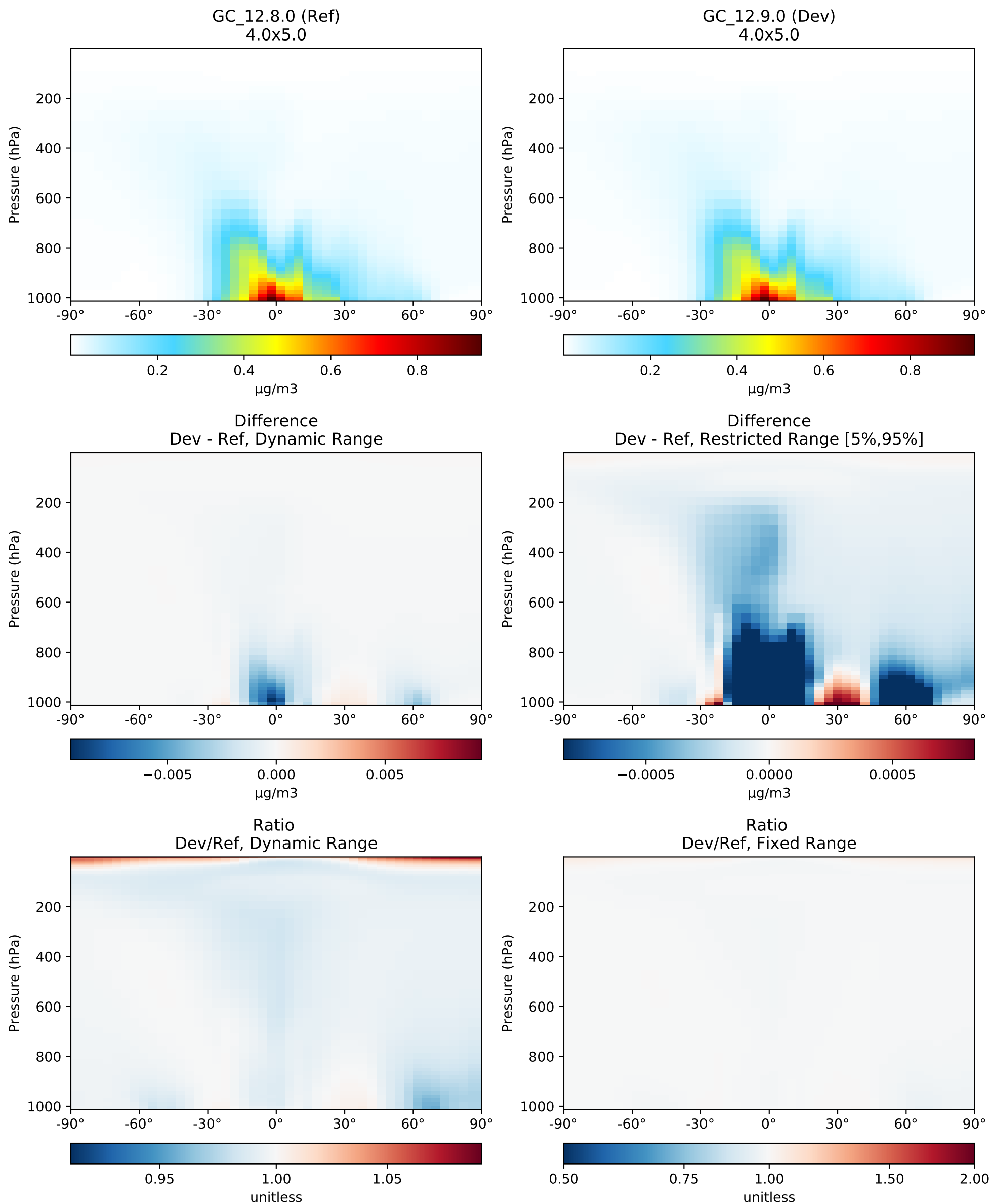
# SpeciesConc\_TSOG1, Zonal Mean (Oct2016)



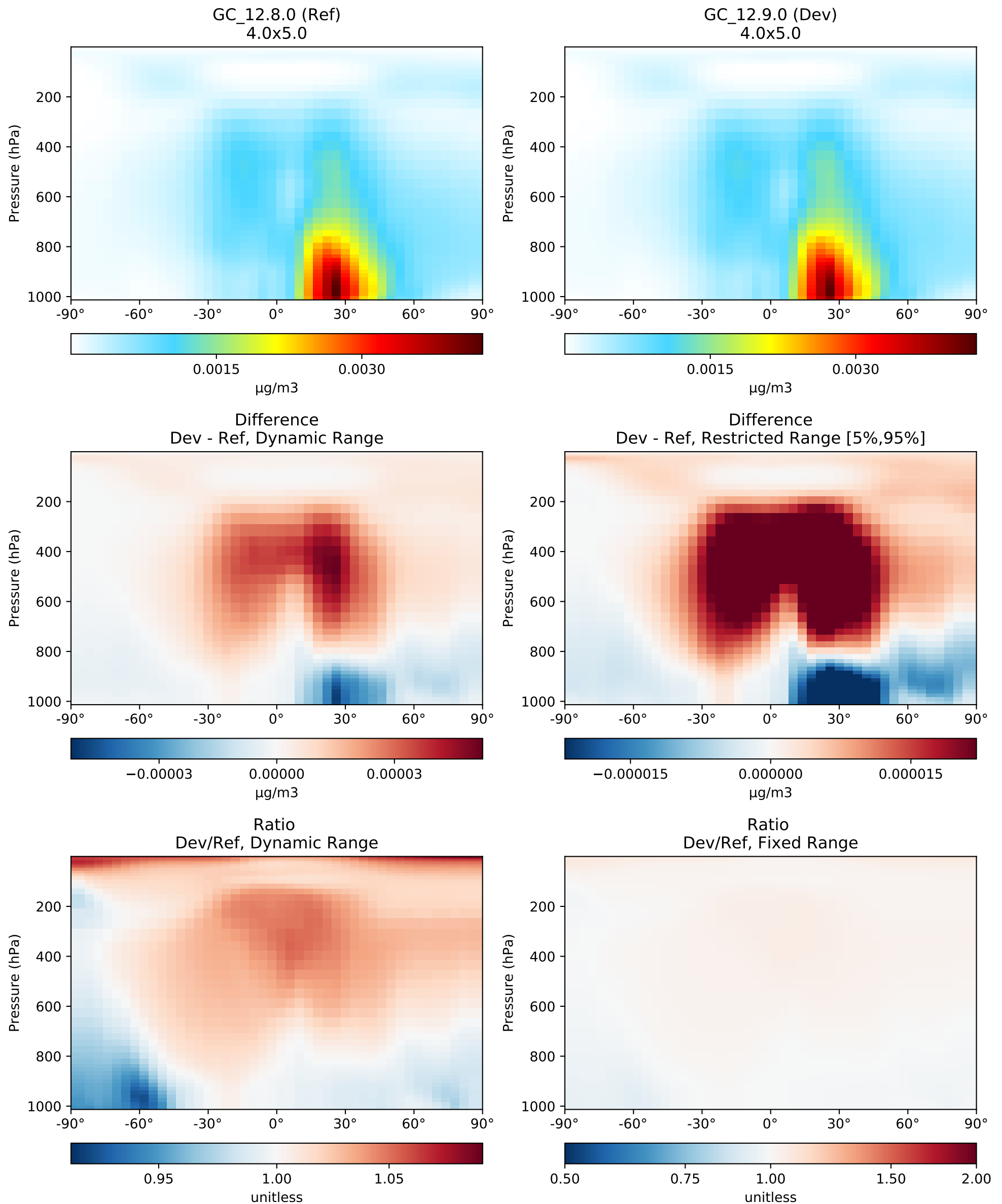
# SpeciesConc\_TSOG2, Zonal Mean (Oct2016)



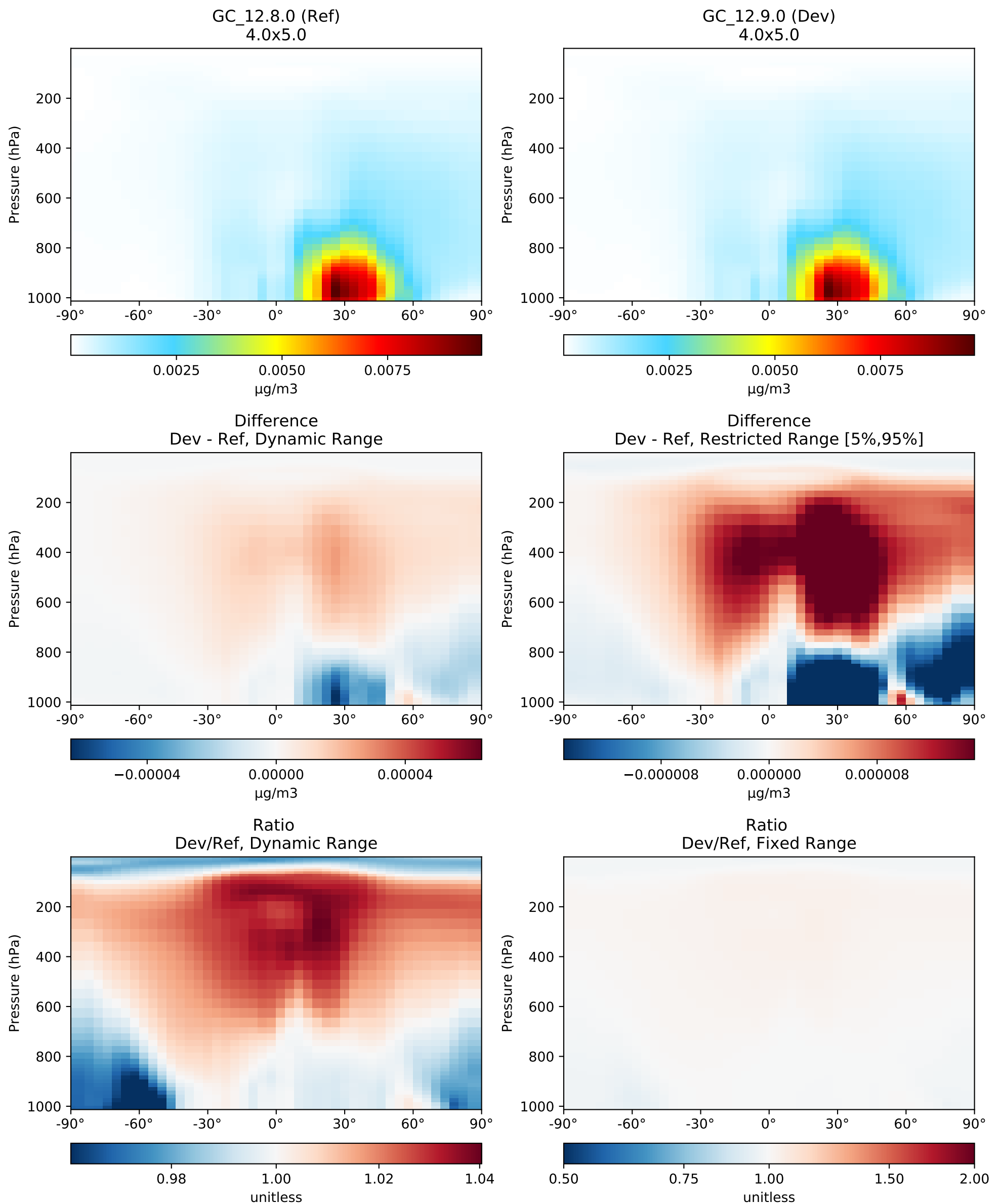
# SpeciesConc\_TSOG3, Zonal Mean (Oct2016)



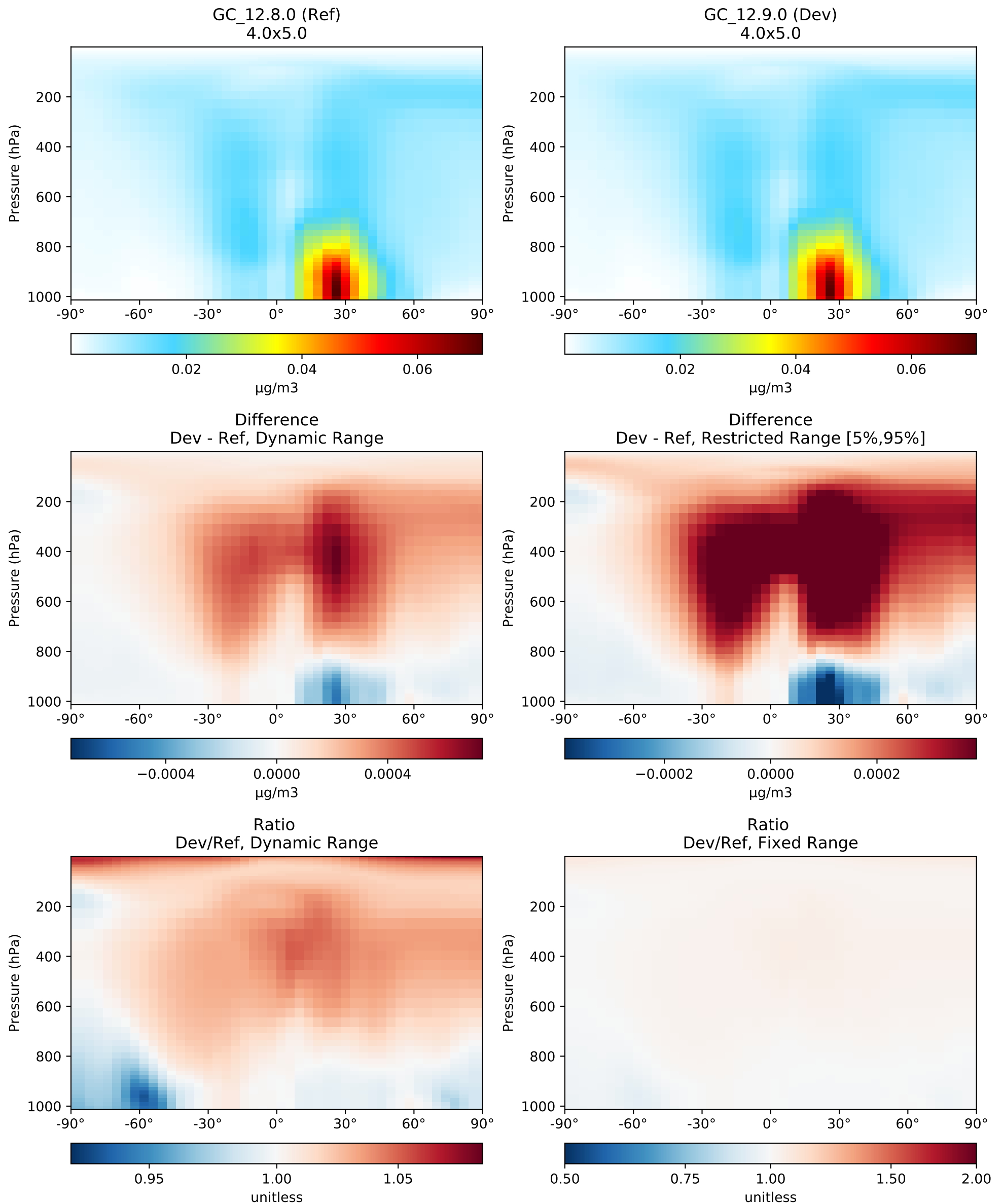
# SpeciesConc\_ASOG1, Zonal Mean (Oct2016)



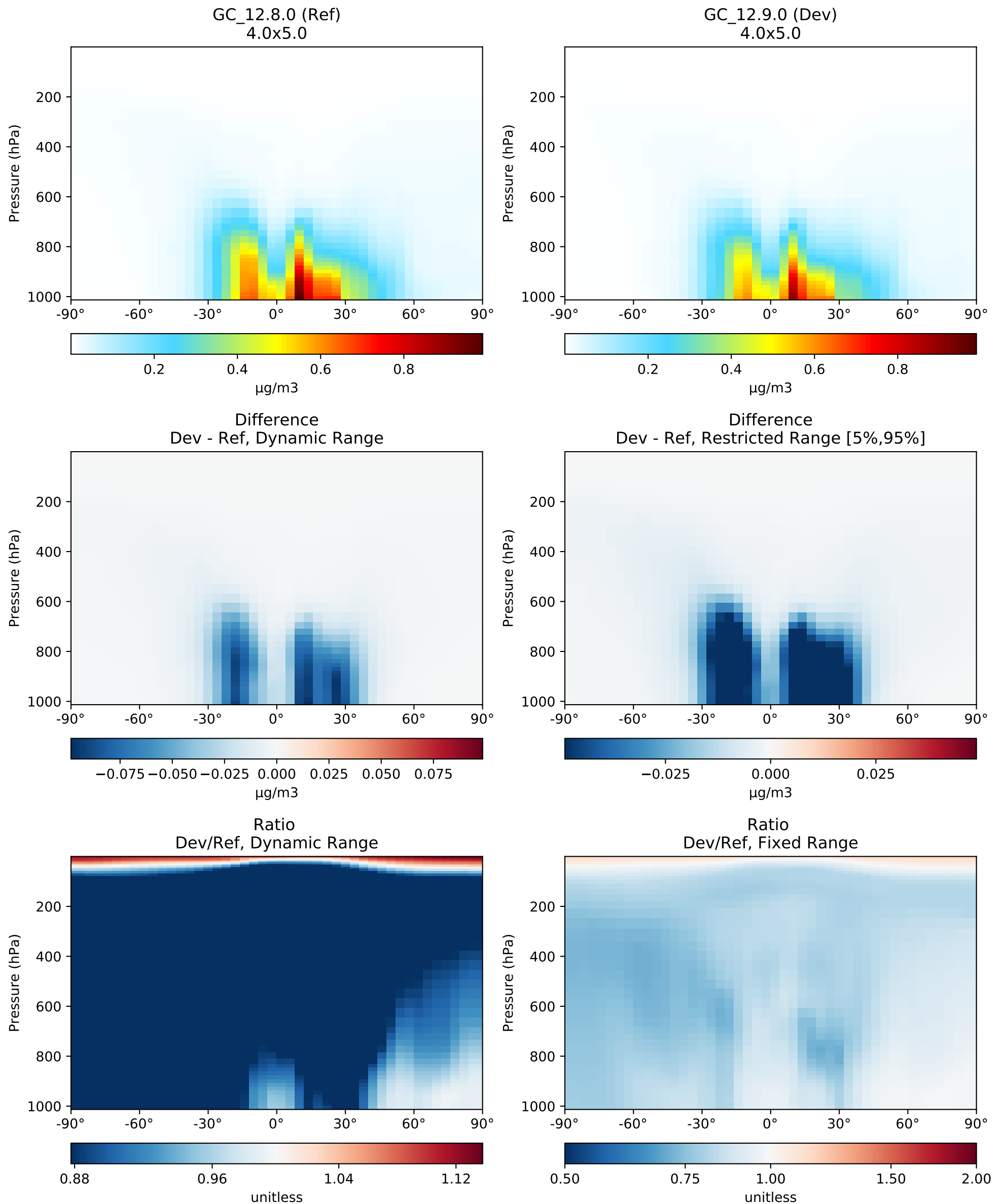
# SpeciesConc\_ASOG2, Zonal Mean (Oct2016)



# SpeciesConc\_ASOG3, Zonal Mean (Oct2016)

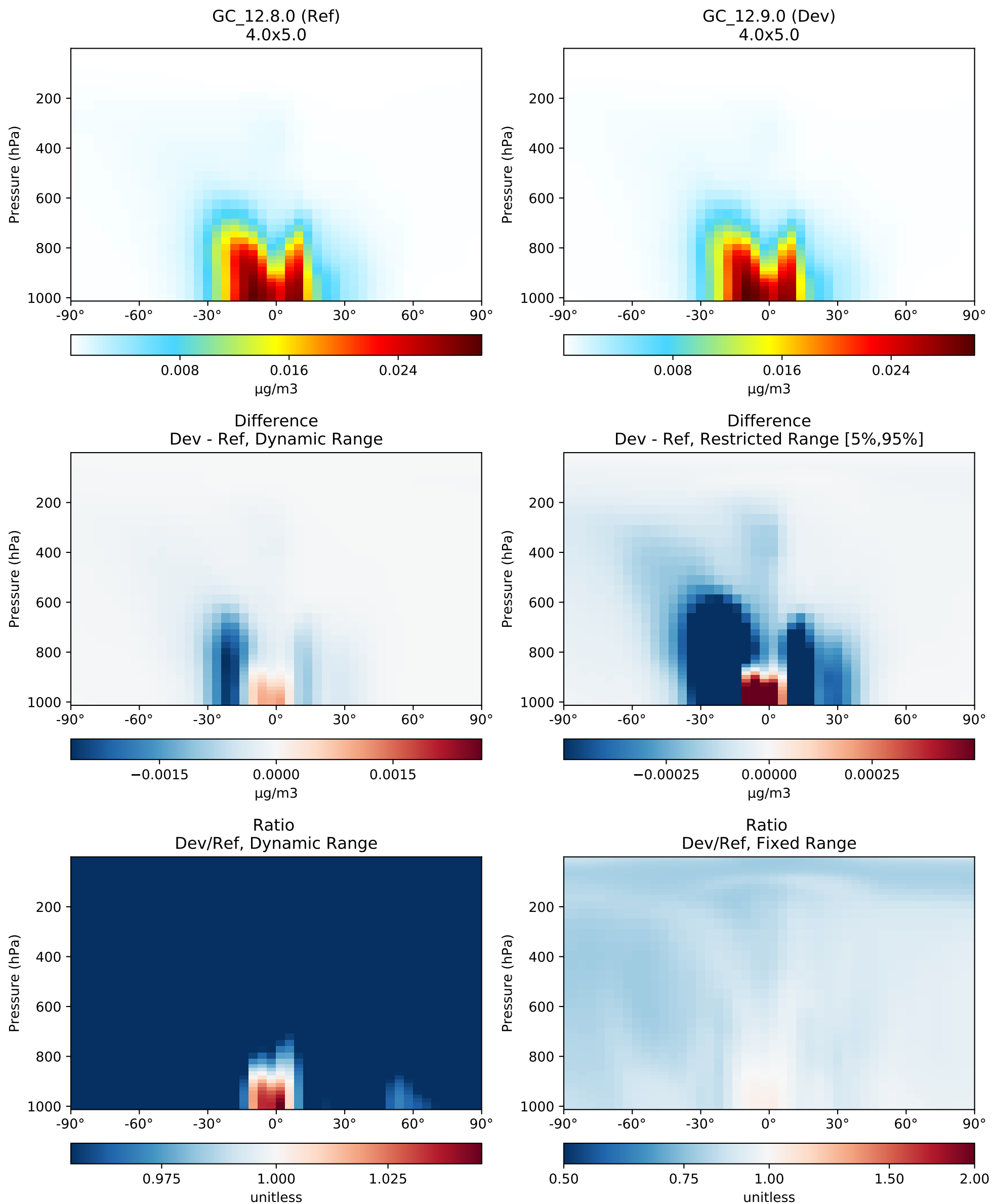


# SpeciesConc\_INDIOOL, Zonal Mean (Oct2016)



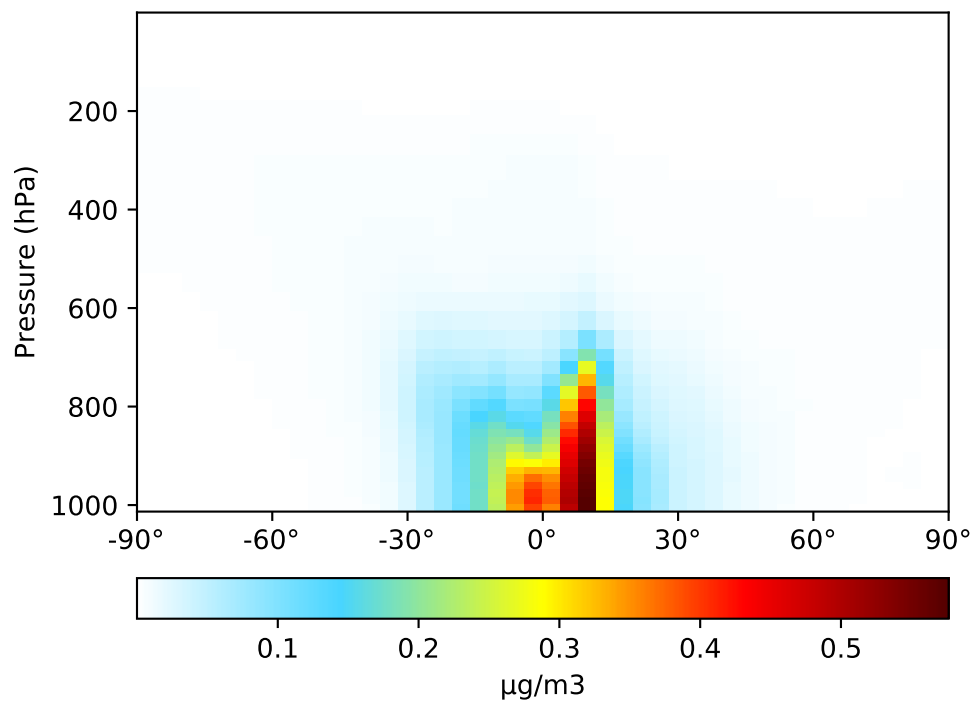


# SpeciesConc\_LVOCOA, Zonal Mean (Oct2016)

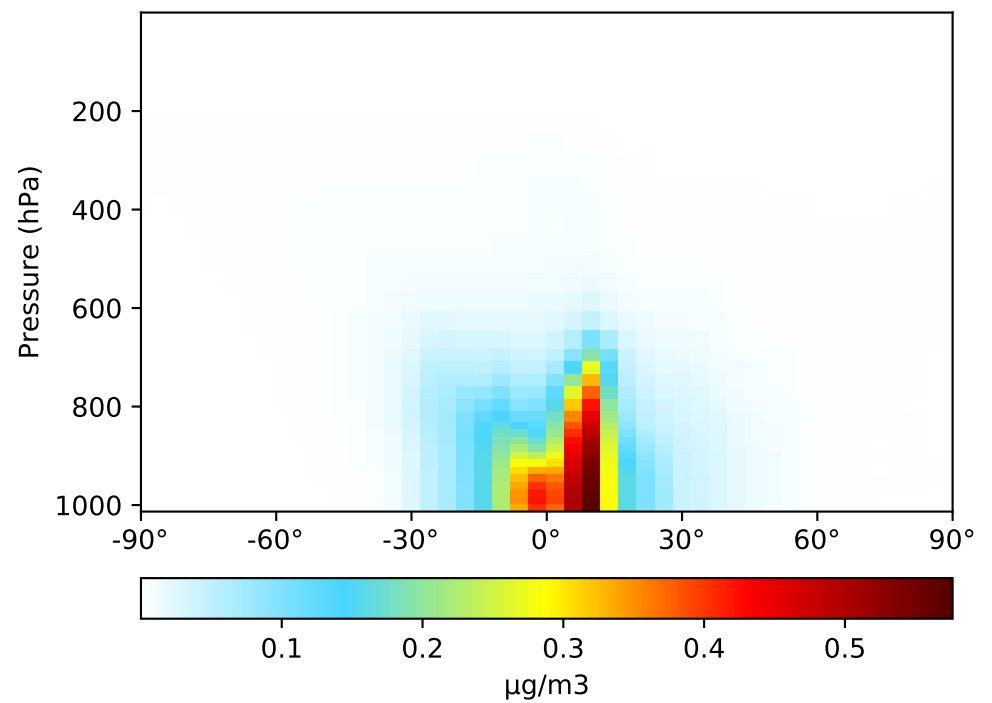


# SpeciesConc\_SOAIE, Zonal Mean (Oct2016)

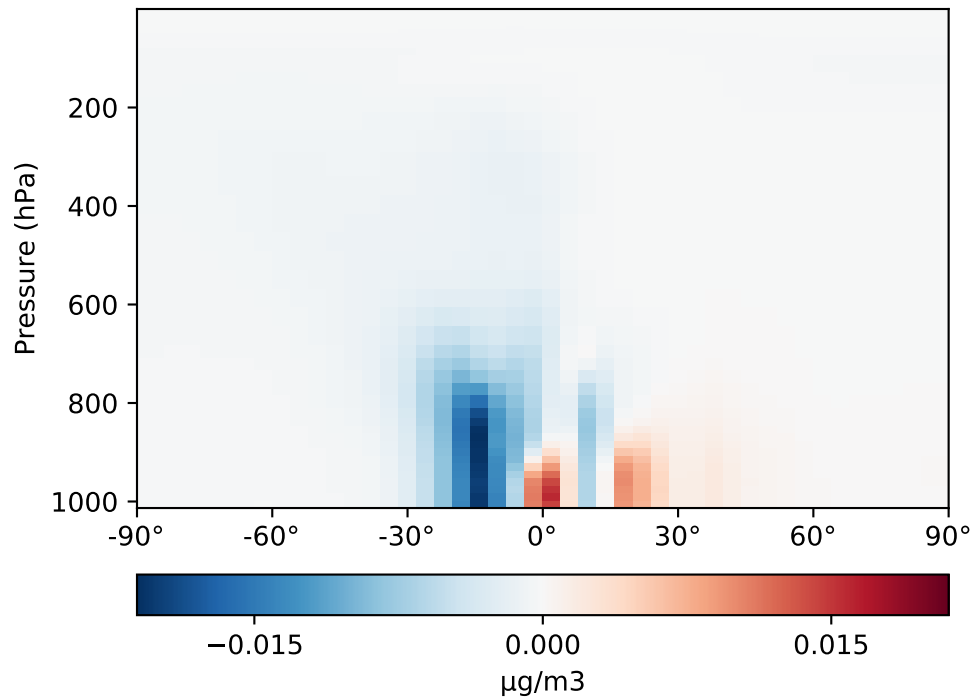
GC\_12.8.0 (Ref)  
4.0x5.0



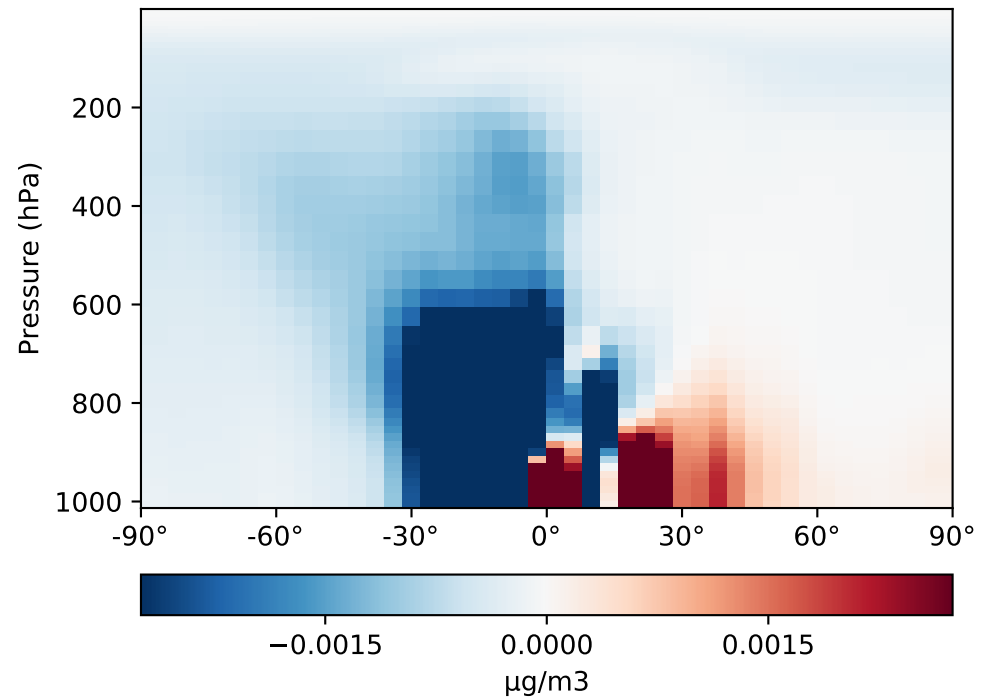
GC\_12.9.0 (Dev)  
4.0x5.0



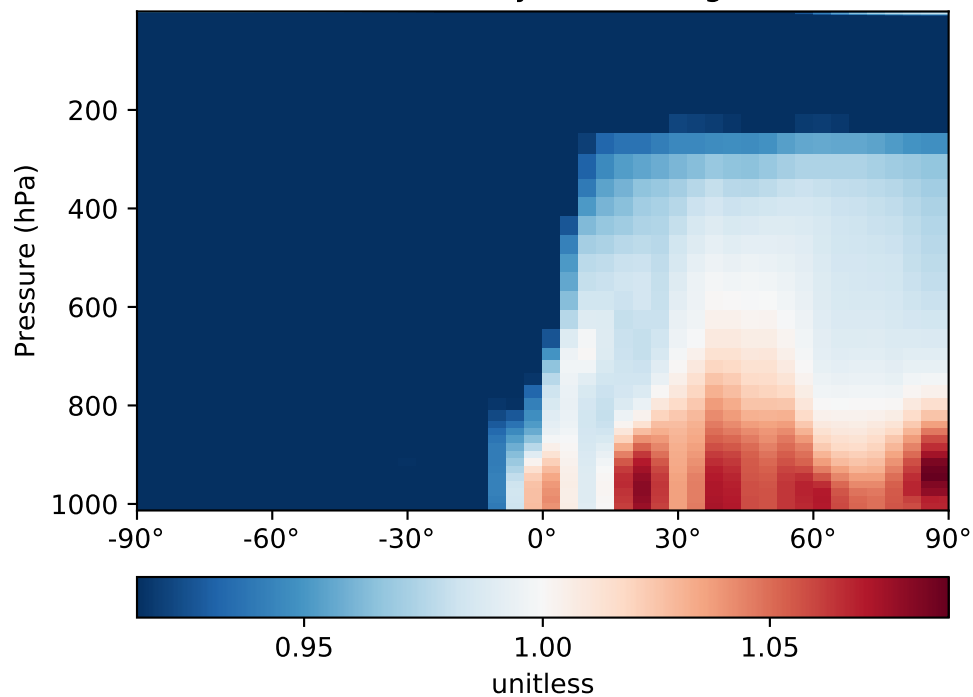
Difference  
Dev - Ref, Dynamic Range



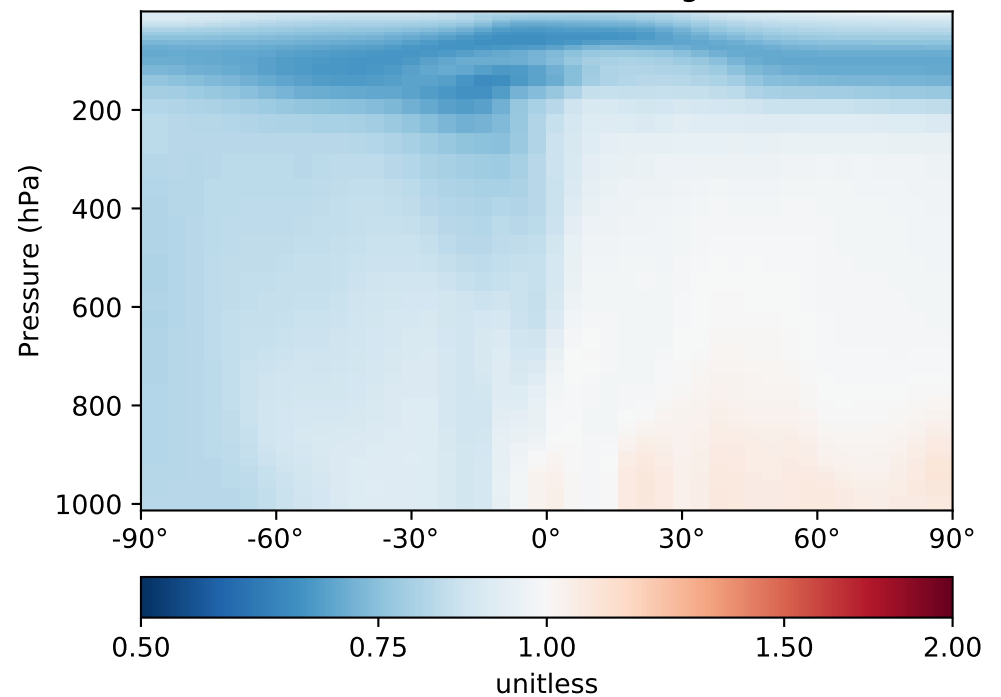
Difference  
Dev - Ref, Restricted Range [5%,95%]



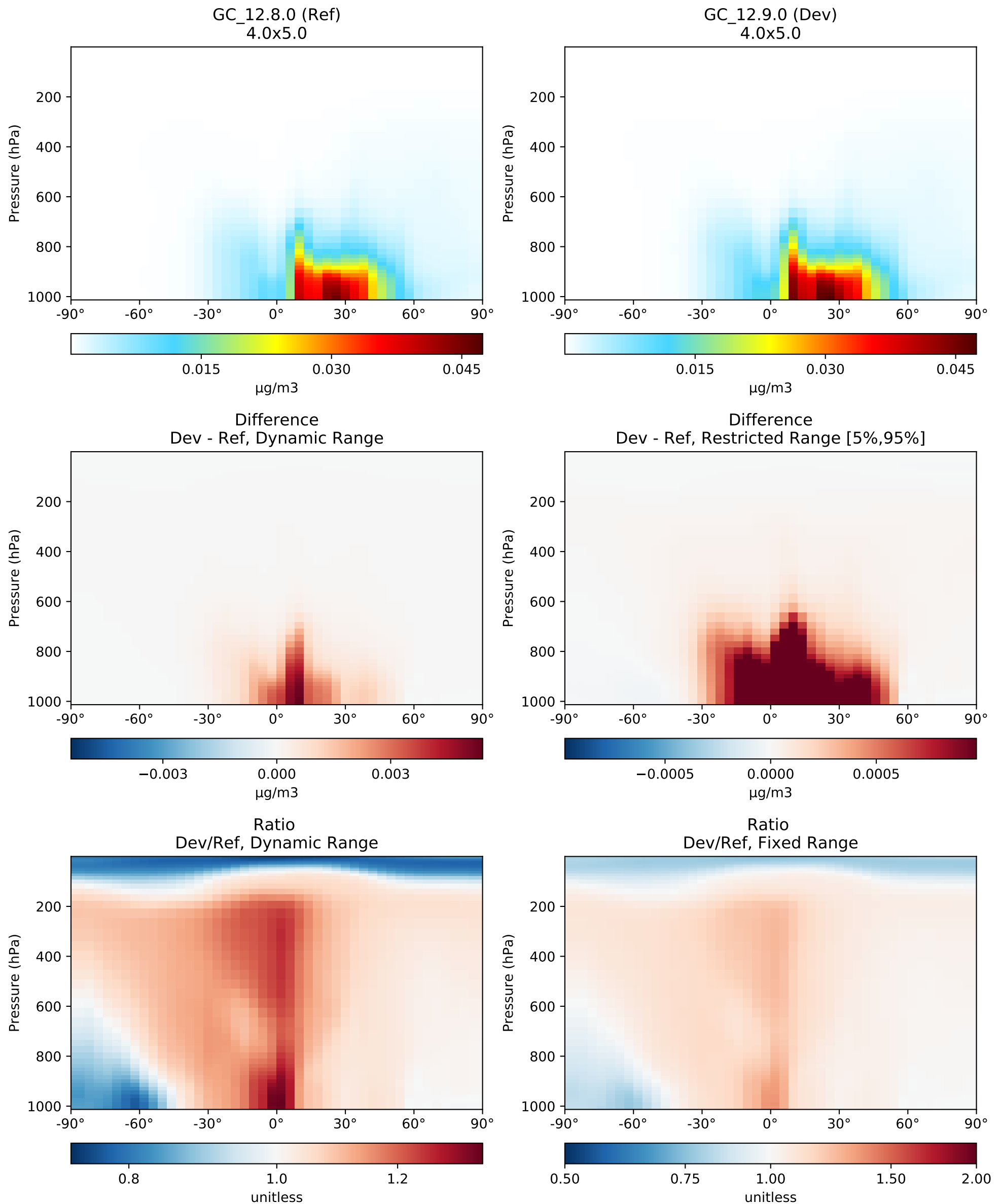
Ratio  
Dev/Ref, Dynamic Range



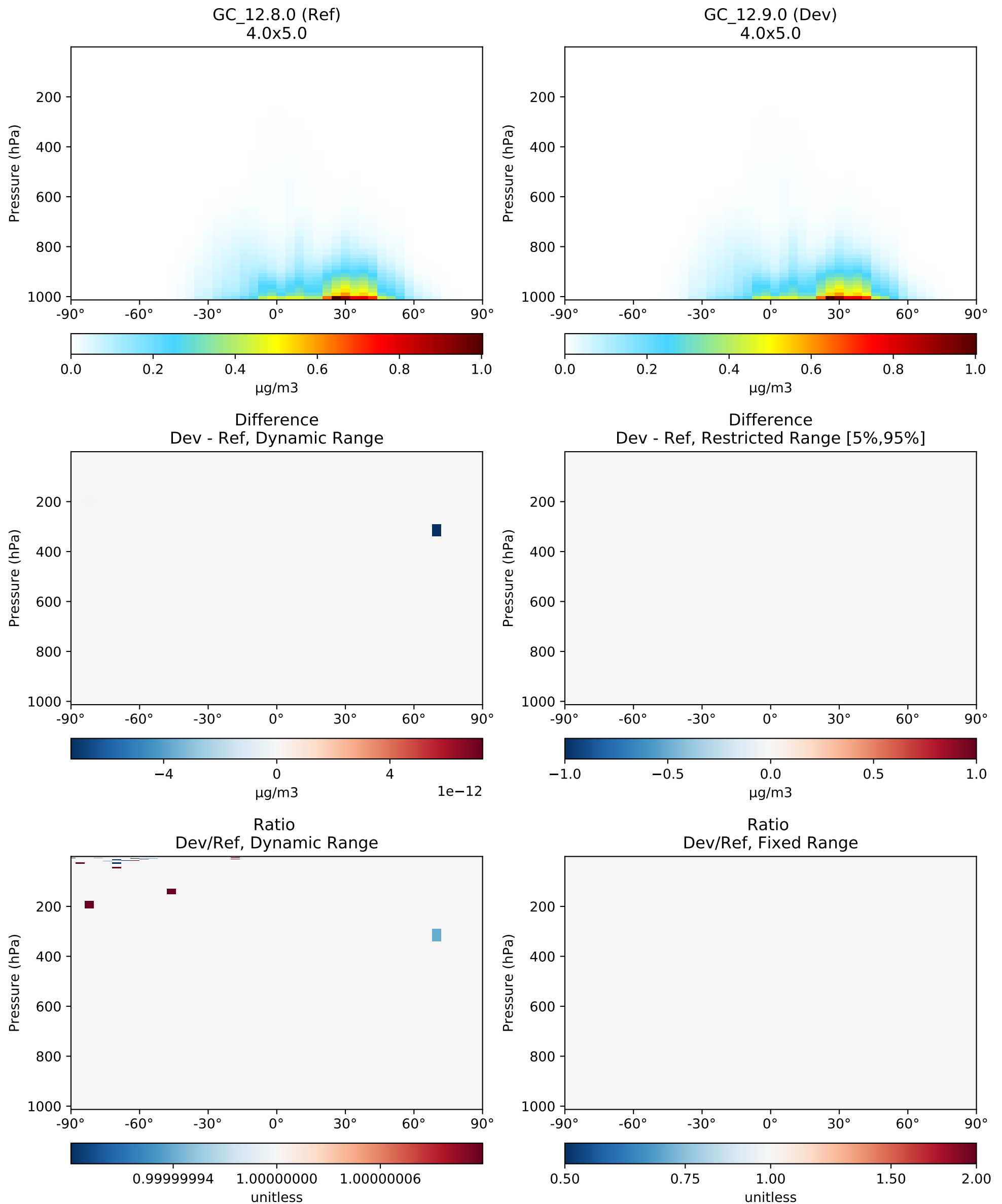
Ratio  
Dev/Ref, Fixed Range



# SpeciesConc\_SOAGX, Zonal Mean (Oct2016)



# SpeciesConc\_SOAP, Zonal Mean (Oct2016)



# SpeciesConc\_SOAS, Zonal Mean (Oct2016)

