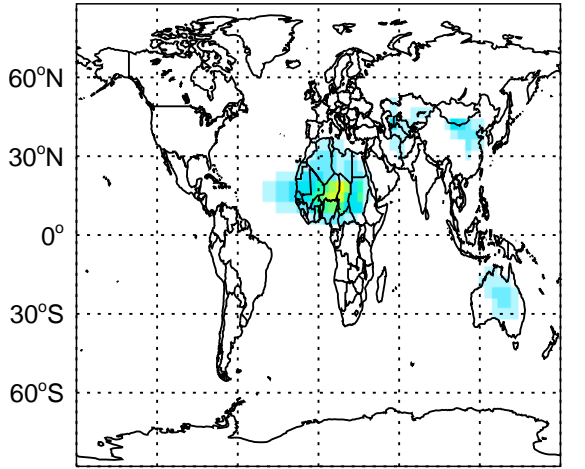


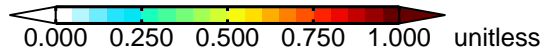
GEOS-Chem AOD Maps at surface and 500 hPa

v10-01

Dust: Column AOD map for Oct

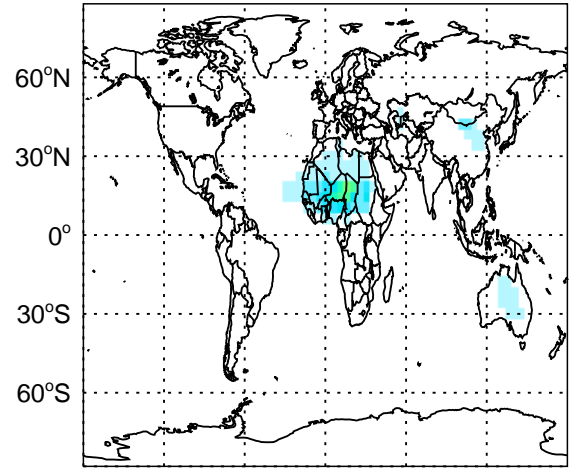


180° 120°W 60°W 0° 60°E 120°E 180°

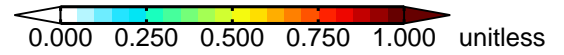


v11-01

Dust: Column AOD map for Oct

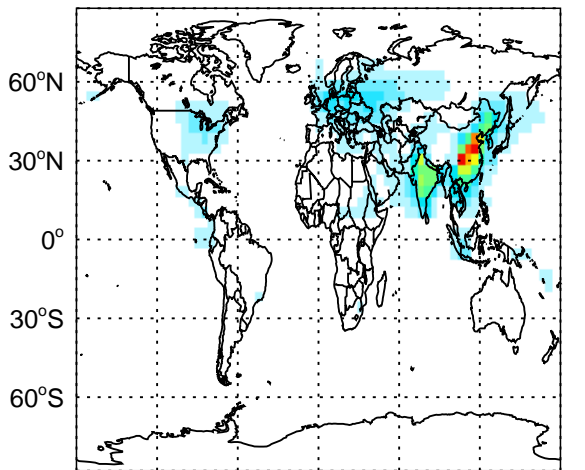


180° 120°W 60°W 0° 60°E 120°E 180°

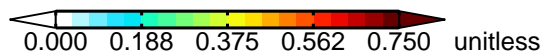


v10-01

SO4: Column AOD map for Oct

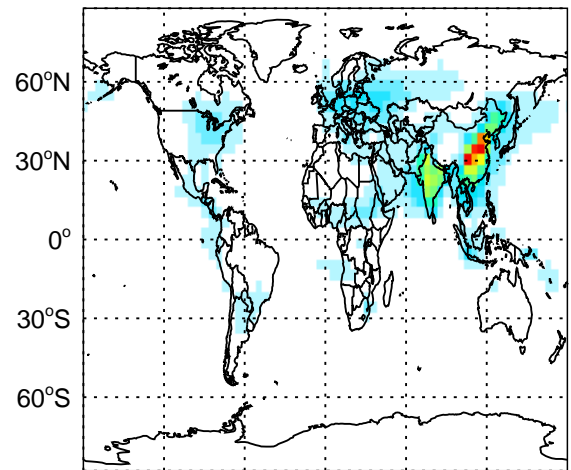


180° 120°W 60°W 0° 60°E 120°E 180°

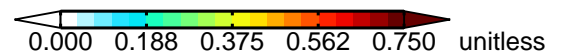


v11-01

SO4: Column AOD map for Oct



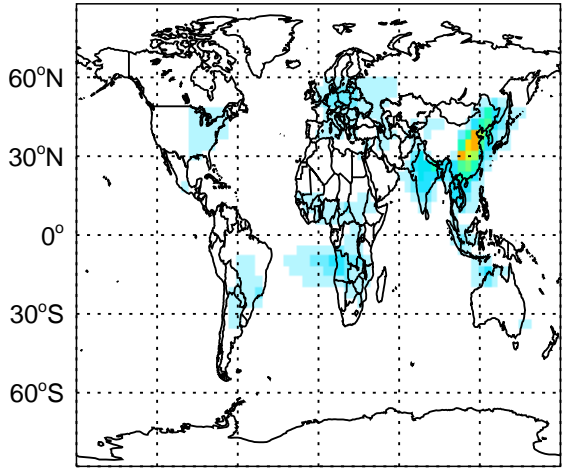
180° 120°W 60°W 0° 60°E 120°E 180°



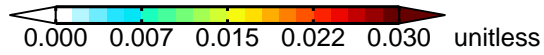
GEOS-Chem AOD Maps at surface and 500 hPa

v10-01

BC: Column AOD map for Oct

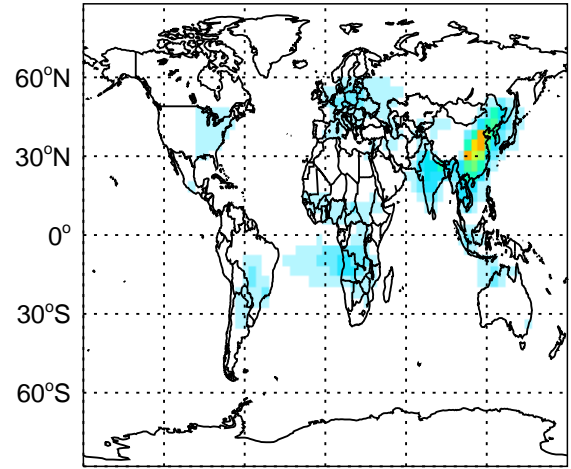


180° 120°W 60°W 0° 60°E 120°E 180°

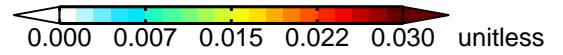


v11-01

BC: Column AOD map for Oct

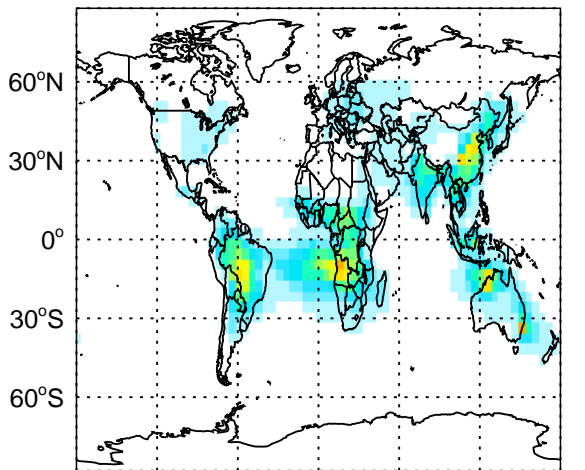


180° 120°W 60°W 0° 60°E 120°E 180°

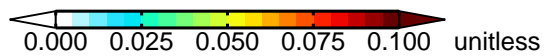


v10-01

OC: Column AOD map for Oct

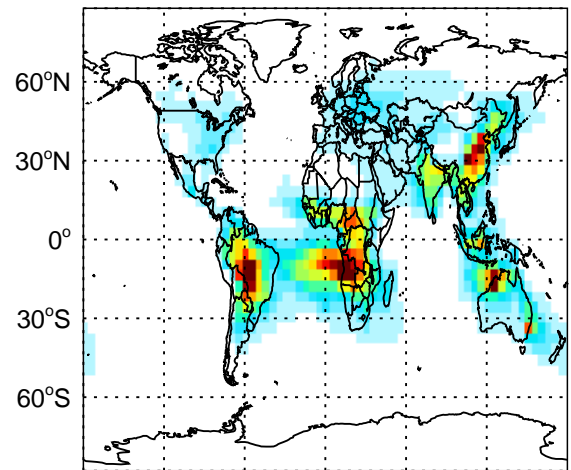


180° 120°W 60°W 0° 60°E 120°E 180°

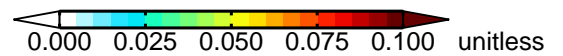


v11-01

OC: Column AOD map for Oct



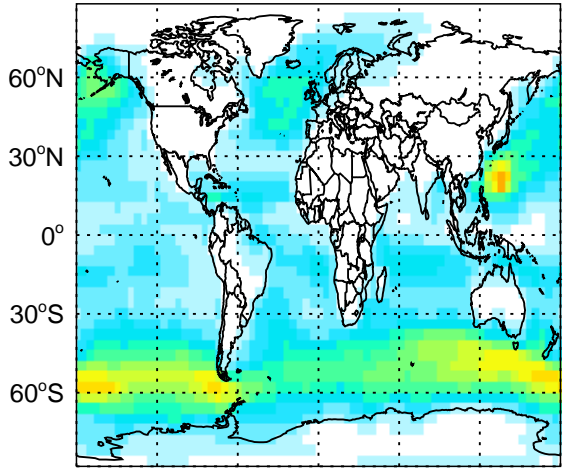
180° 120°W 60°W 0° 60°E 120°E 180°



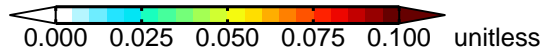
GEOS-Chem AOD Maps at surface and 500 hPa

v10-01

SALA: Column AOD map for Oct

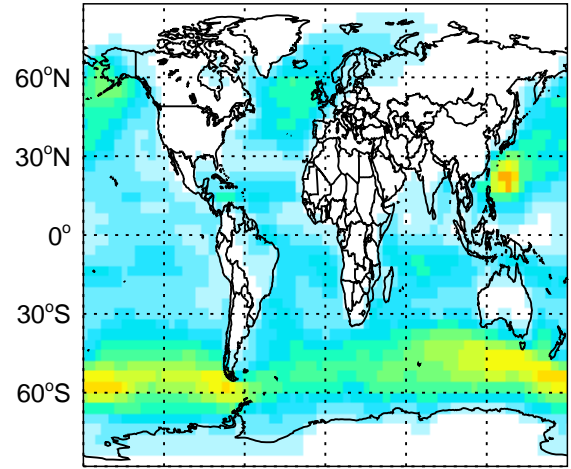


180° 120°W 60°W 0° 60°E 120°E 180°



v11-01

SALA: Column AOD map for Oct

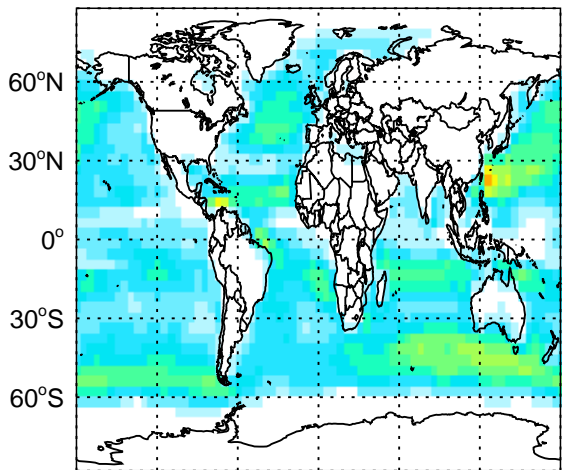


180° 120°W 60°W 0° 60°E 120°E 180°

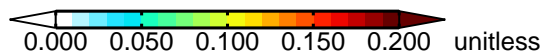


v10-01

SALC: Column AOD map for Oct

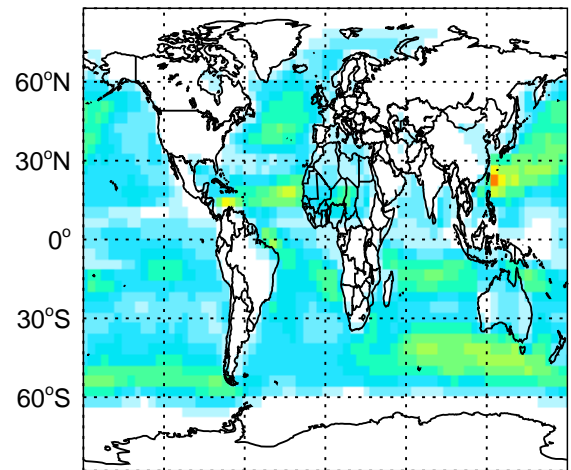


180° 120°W 60°W 0° 60°E 120°E 180°



v11-01

SALC: Column AOD map for Oct



180° 120°W 60°W 0° 60°E 120°E 180°

