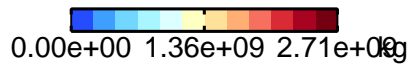
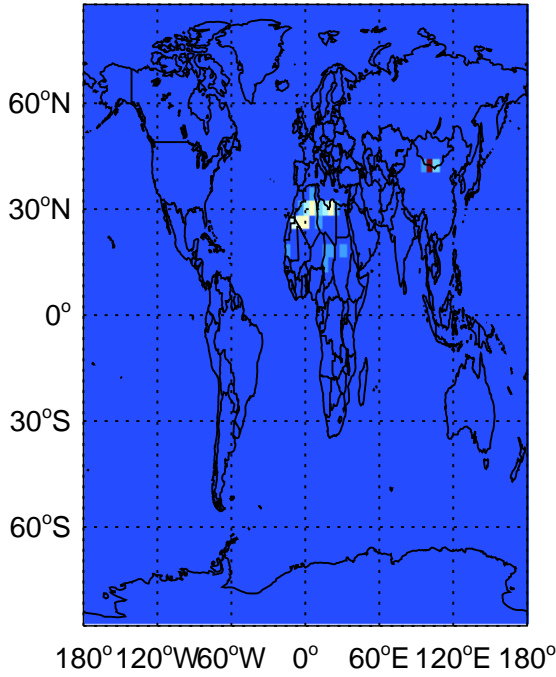


GEOS-Chem Emission Maps

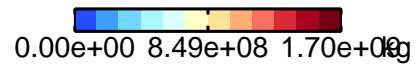
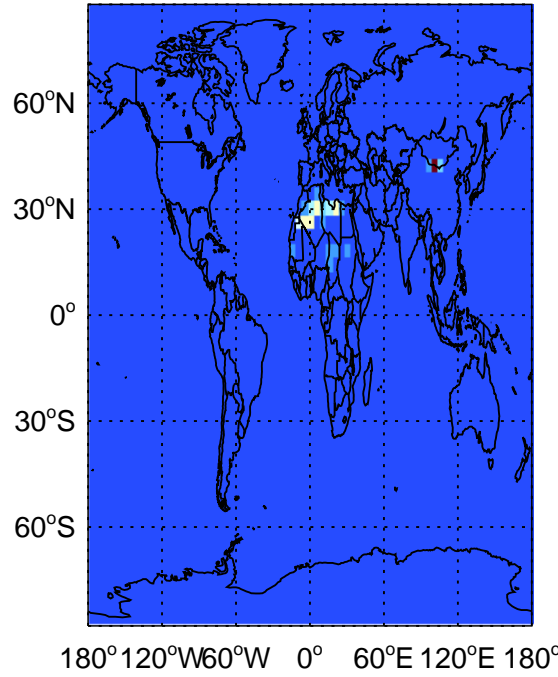
v10-01

DST1 emissions for Apr



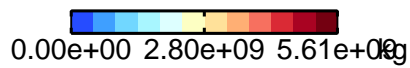
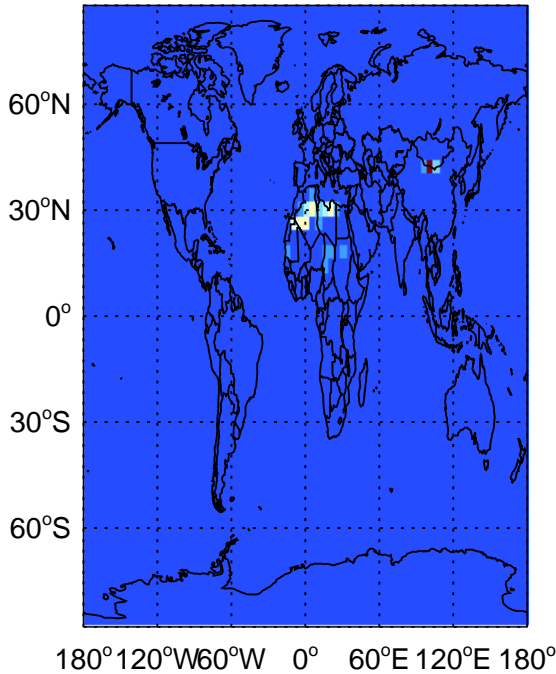
v11-01

DST1 emissions for Apr



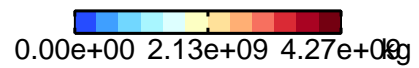
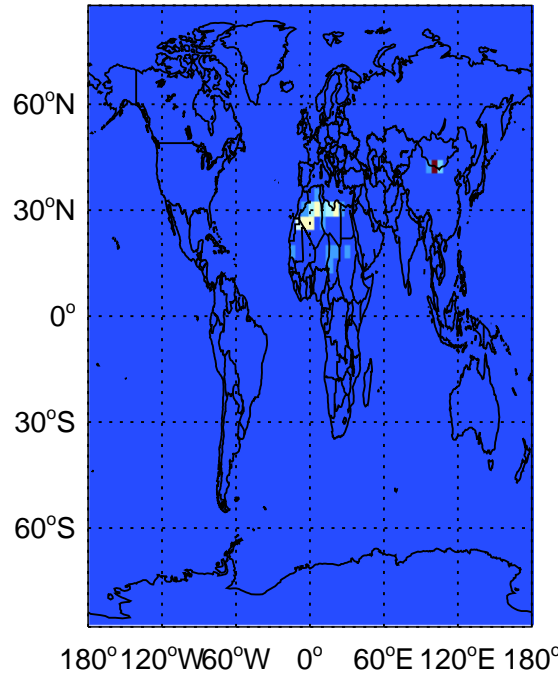
v10-01

DST2 emissions for Apr



v11-01

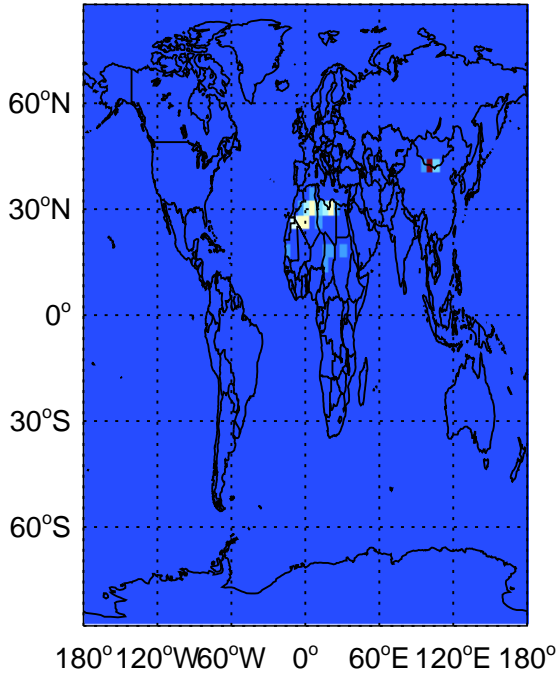
DST2 emissions for Apr



GEOS-Chem Emission Maps

v10-01

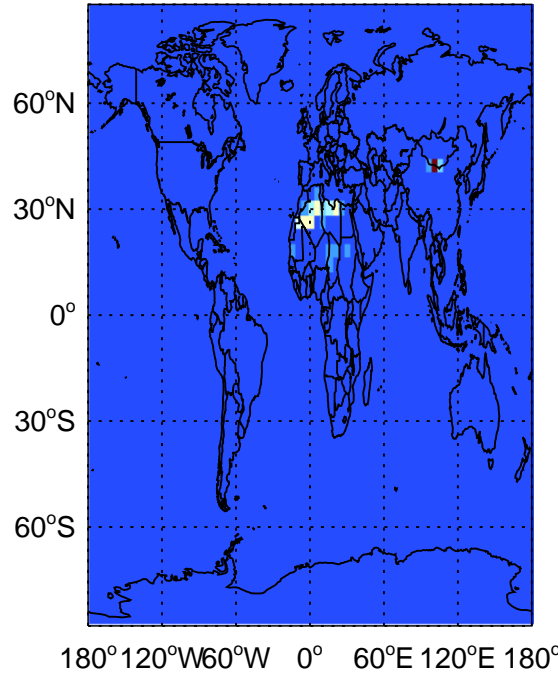
DST3 emissions for Apr



0.00e+00 3.57e+09 7.15e+09 kg

v11-01

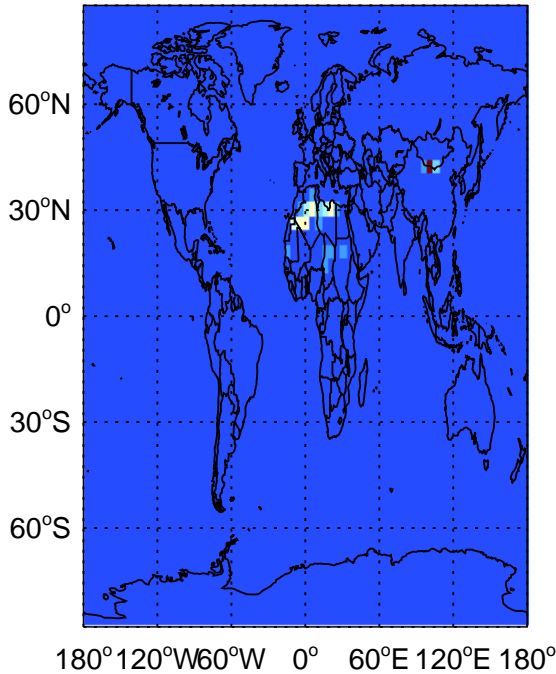
DST3 emissions for Apr



0.00e+00 3.87e+09 7.74e+09 kg

v10-01

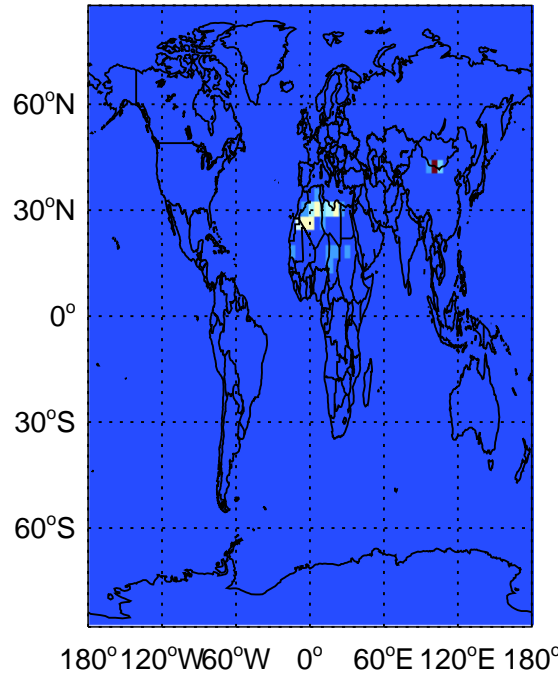
DST4 emissions for Apr



0.00e+00 3.35e+09 6.70e+09 kg

v11-01

DST4 emissions for Apr



0.00e+00 4.23e+09 8.47e+09 kg