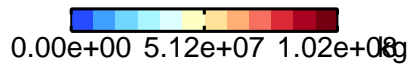
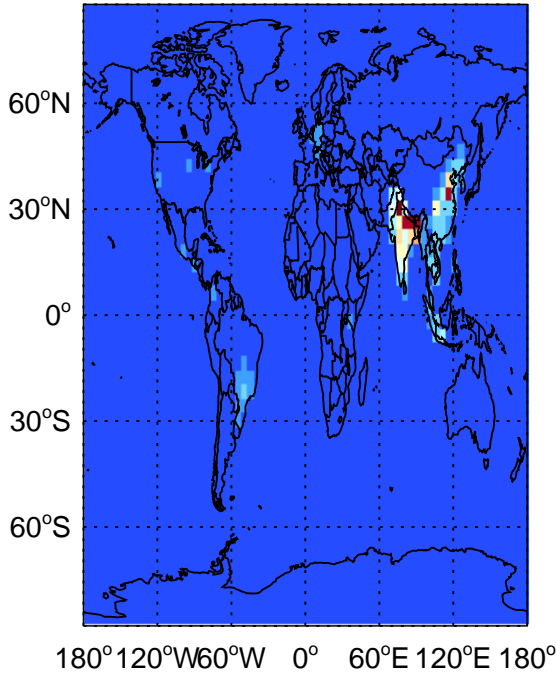


# GEOS-Chem Emission Maps

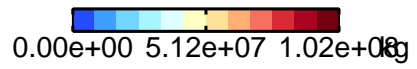
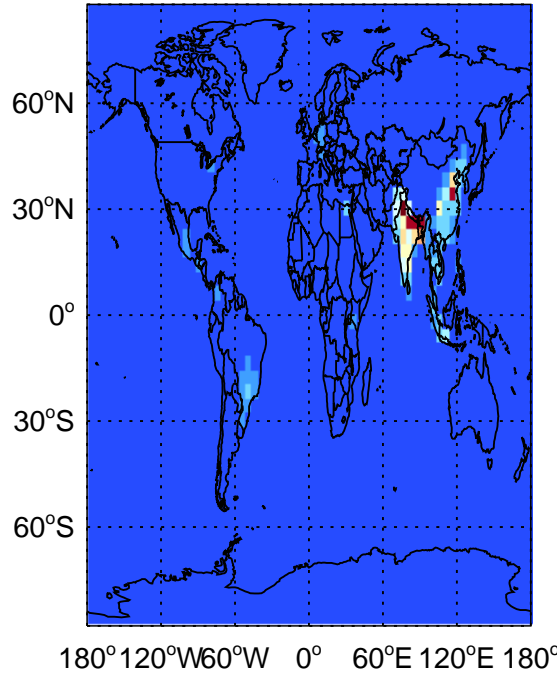
v10-01

NH3 anthro emissions for Jan



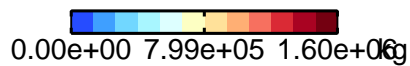
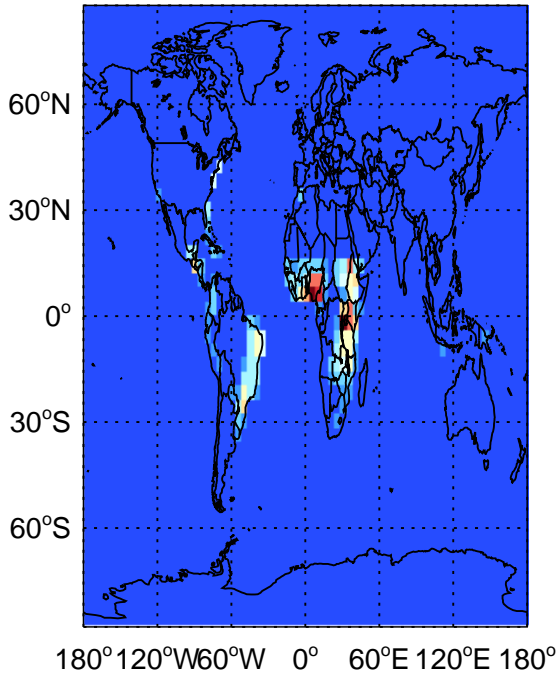
v11-01

NH3 anthro emissions for Jan



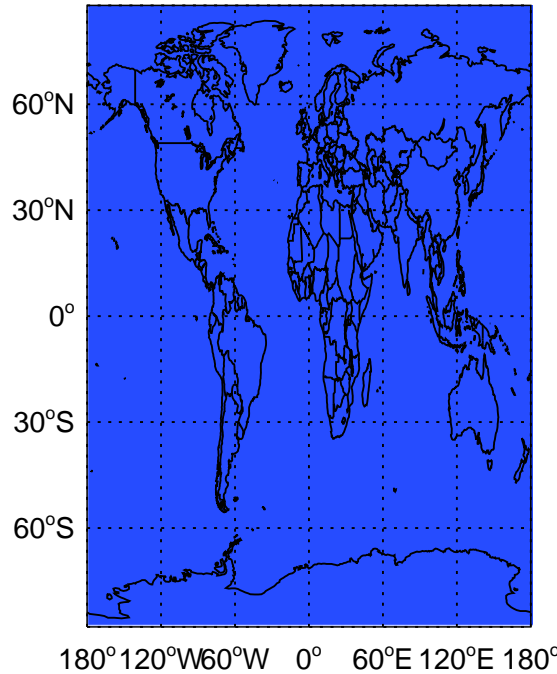
v10-01

NH3 biofuel emissions for Jan



v11-01

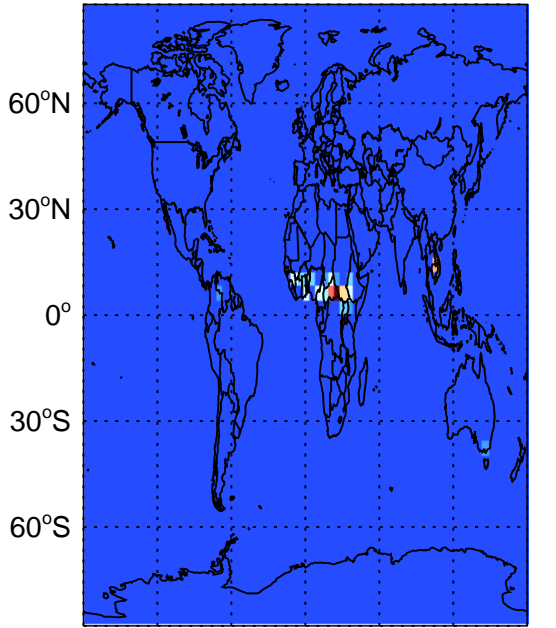
NH3 biofuel emissions for Jan



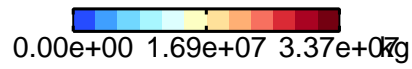
# GEOS-Chem Emission Maps

v10-01

NH3 biomass emissions for Jan

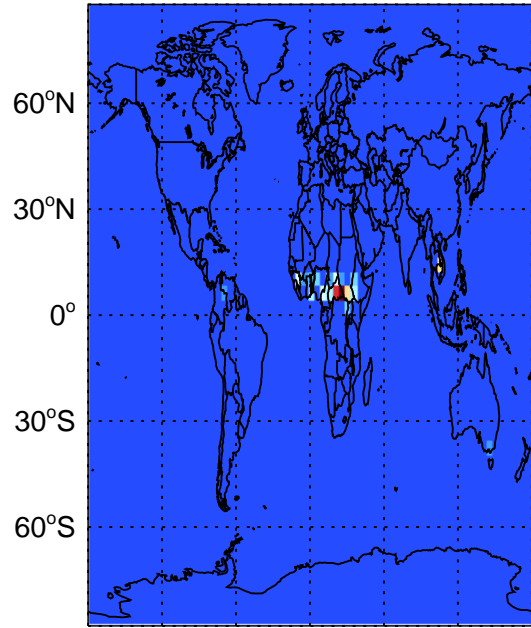


180° 120°W 60°W 0° 60°E 120°E 180°

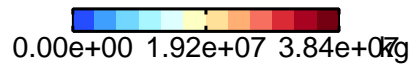


v11-01

NH3 biomass emissions for Jan

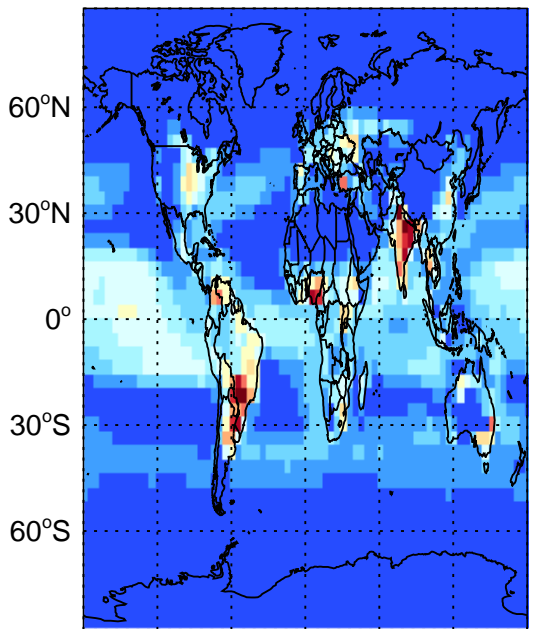


180° 120°W 60°W 0° 60°E 120°E 180°

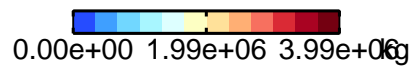


v10-01

NH3 natural src emissions for Jan

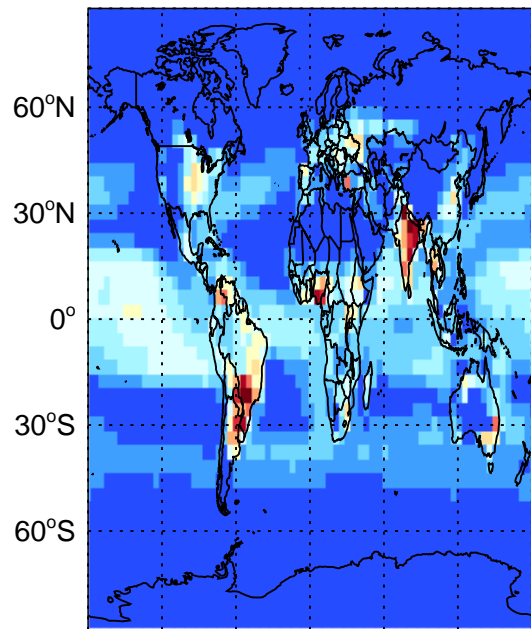


180° 120°W 60°W 0° 60°E 120°E 180°



v11-01

NH3 natural src emissions for Jan



180° 120°W 60°W 0° 60°E 120°E 180°

