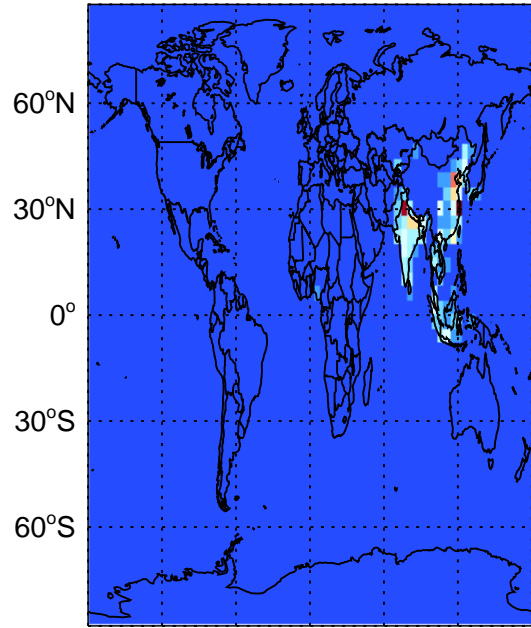
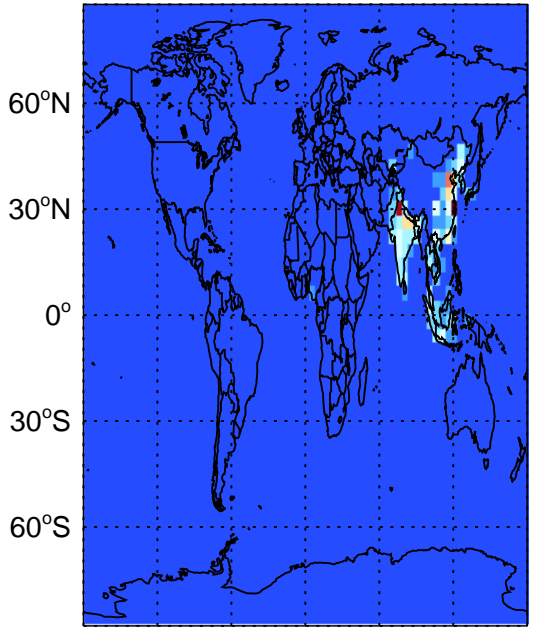


GEOS-Chem Emission Maps

v10-01

v11-01

PRPE anthro+biofuel emissions for Apr PRPE anthro+biofuel emissions for Apr



180° 120°W 60°W 0° 60°E 120°E 180°

180° 120°W 60°W 0° 60°E 120°E 180°

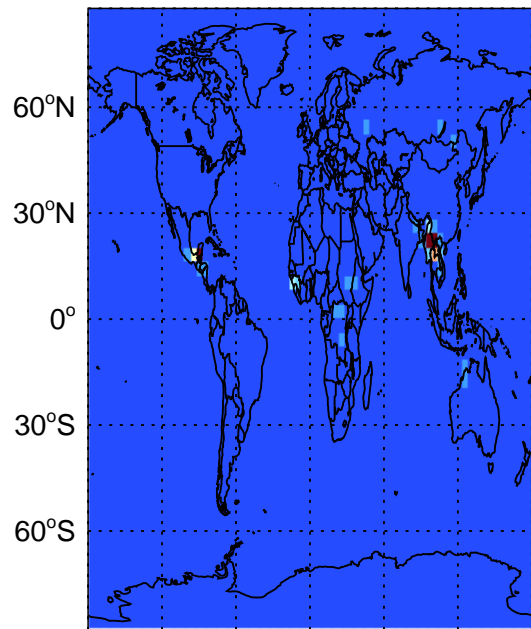
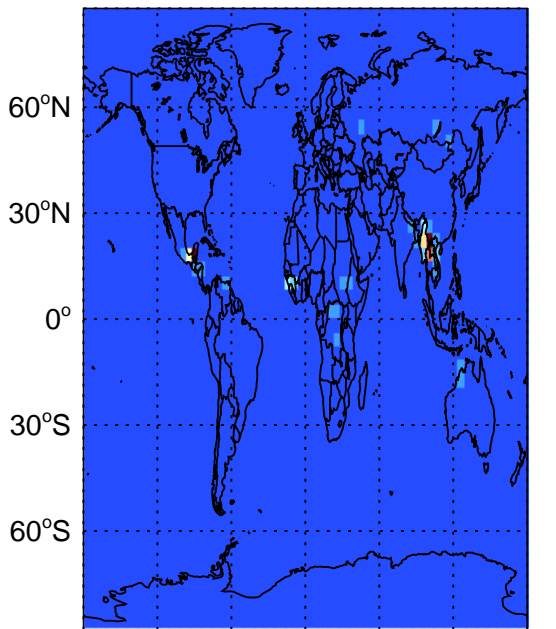
0.00e+00 7.36e+10 1.47e+11 atoms C/cm2/s 0.00e+00 7.36e+10 1.47e+11 atoms C/cm2/s

v10-01

v11-01

PRPE biomass emissions for Apr

PRPE biomass emissions for Apr



180° 120°W 60°W 0° 60°E 120°E 180°

180° 120°W 60°W 0° 60°E 120°E 180°

0.00e+00 2.23e+10 4.45e+10 atoms C/cm2/s 0.00e+00 2.45e+10 4.89e+10 atoms C/cm2/s

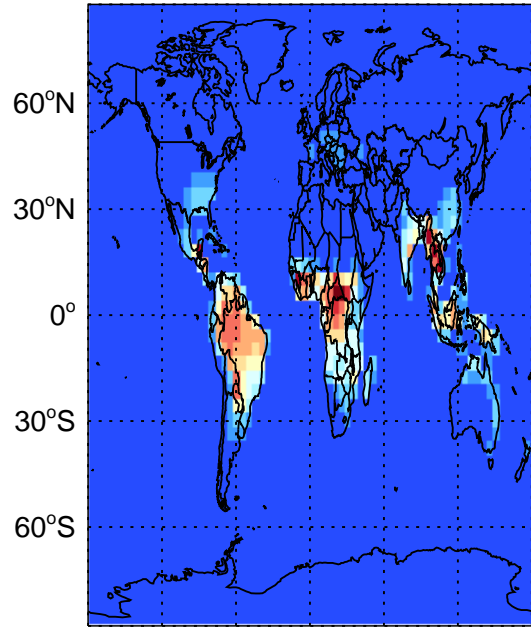
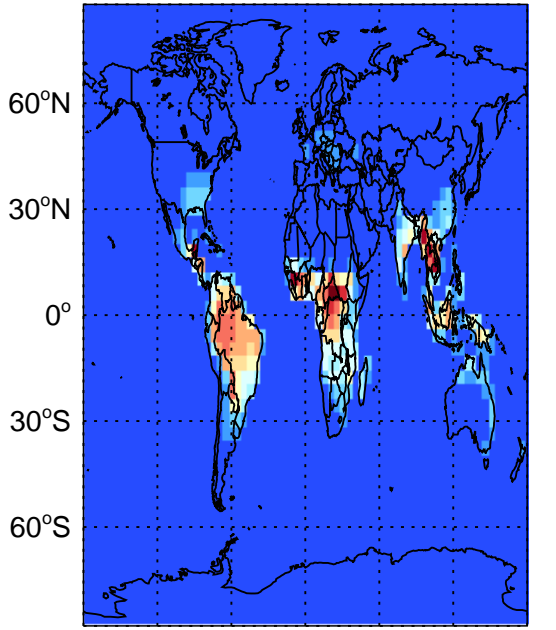
GEOS-Chem Emission Maps

v10-01

v11-01

PRPE biogenic emissions for Apr

PRPE biogenic emissions for Apr



180° 120°W 60°W 0° 60°E 120°E 180°

180° 120°W 60°W 0° 60°E 120°E 180°

0.00e+00 4.71e+10 9.42e+10 atoms C/cm2/s 0.00e+00 4.72e+10 9.43e+10 atoms C/cm2/s