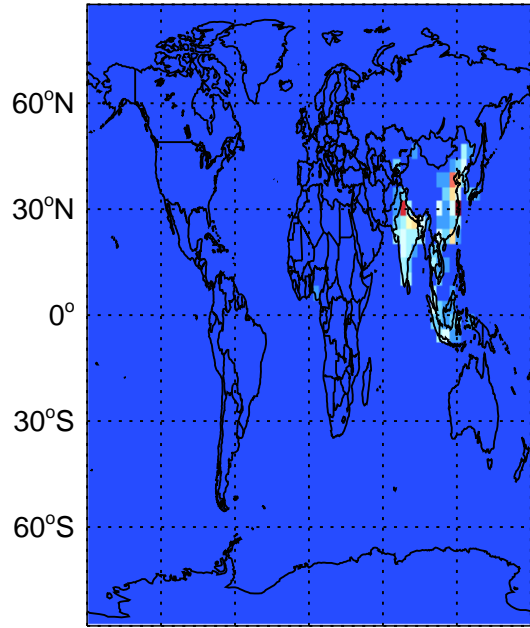
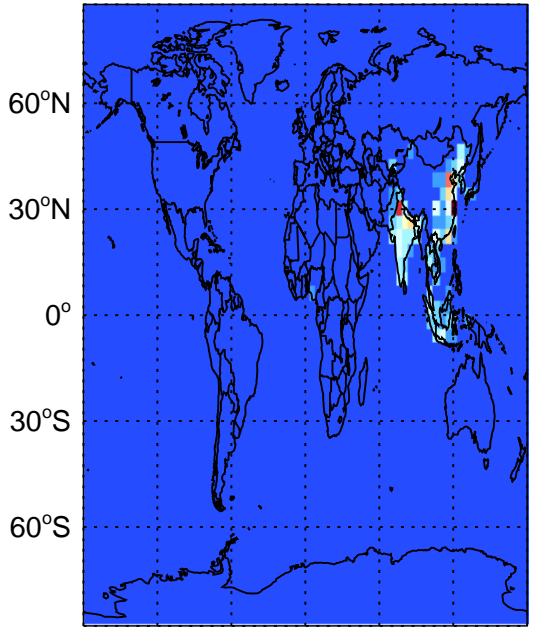


GEOS-Chem Emission Maps

v10-01

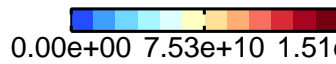
v11-01

PRPE anthro+biofuel emissions for Oct PRPE anthro+biofuel emissions for Oct



180° 120°W 60°W 0° 60°E 120°E 180°

180° 120°W 60°W 0° 60°E 120°E 180°



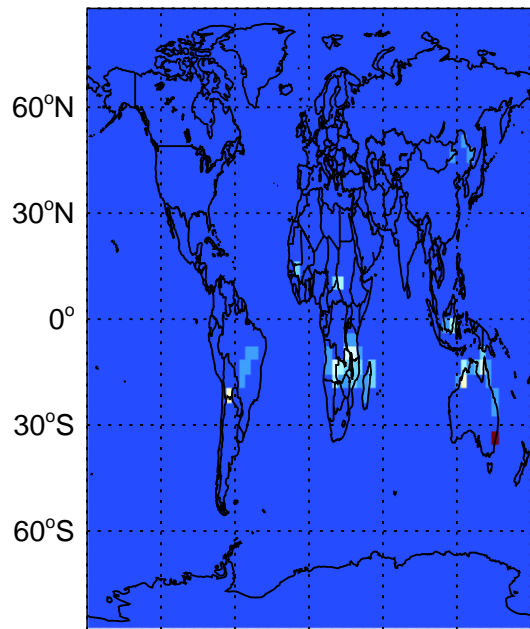
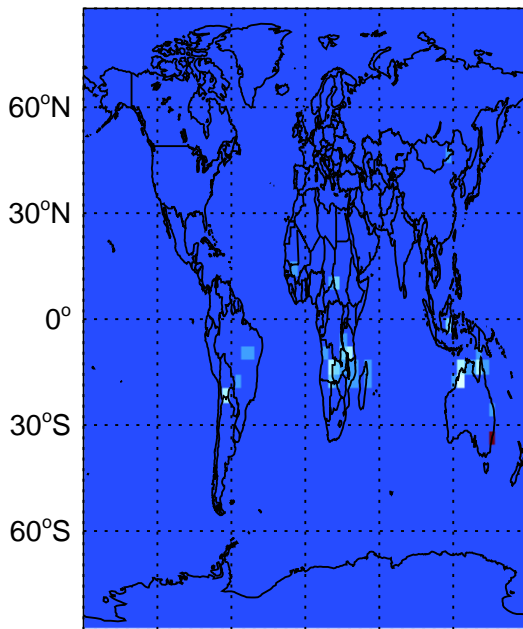
0.00e+00 7.53e+10 1.51e+11 atoms C/cm2/s 0.00e+00 7.53e+10 1.51e+11 atoms C/cm2/s

v10-01

v11-01


PRPE biomass emissions for Oct

PRPE biomass emissions for Oct



180° 120°W 60°W 0° 60°E 120°E 180°

180° 120°W 60°W 0° 60°E 120°E 180°



0.00e+00 2.35e+10 4.71e+10 atoms C/cm2/s 0.00e+00 1.72e+10 3.44e+10 atoms C/cm2/s

GEOS-Chem Emission Maps

v10-01

v11-01

PRPE biogenic emissions for Oct

PRPE biogenic emissions for Oct

