

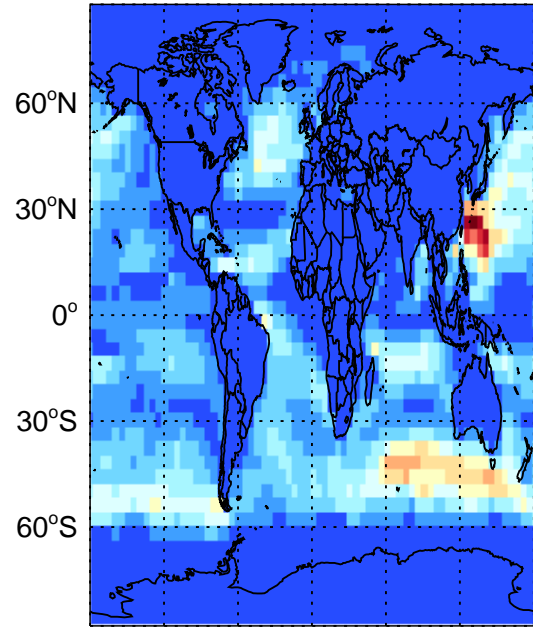
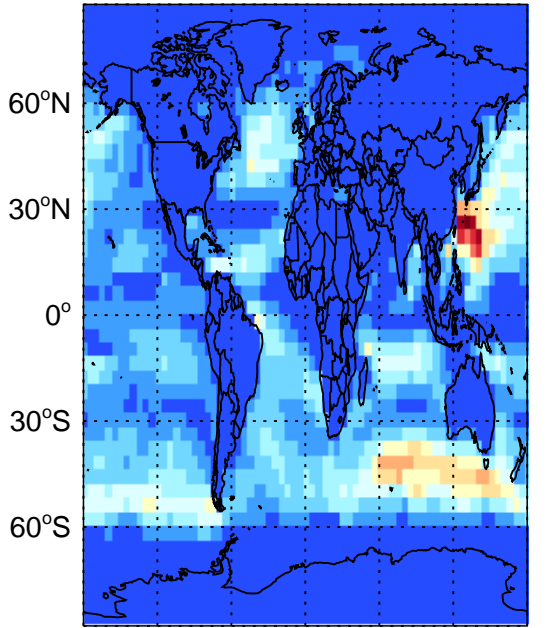
# GEOS-Chem Emission Maps

v10-01

v11-01

Accum-mode sea salt emissions for Oct

Accum-mode sea salt emissions for Oct



180° 120°W 60°W 0° 60°E 120°E 180°

180° 120°W 60°W 0° 60°E 120°E 180°

0.00e+00 6.49e+06 1.30e+07 kg

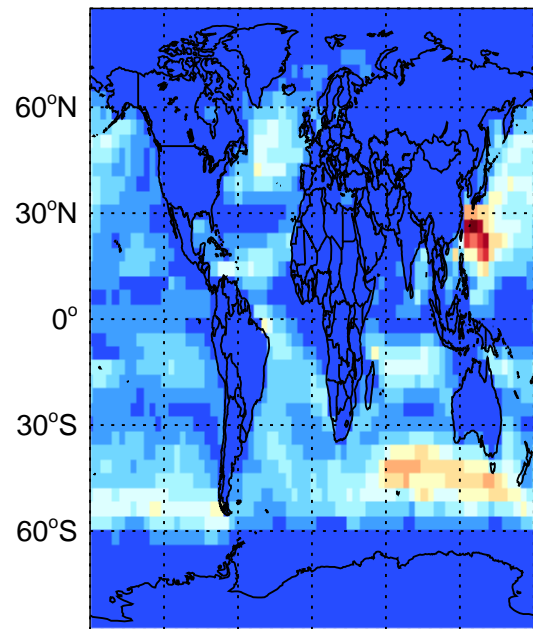
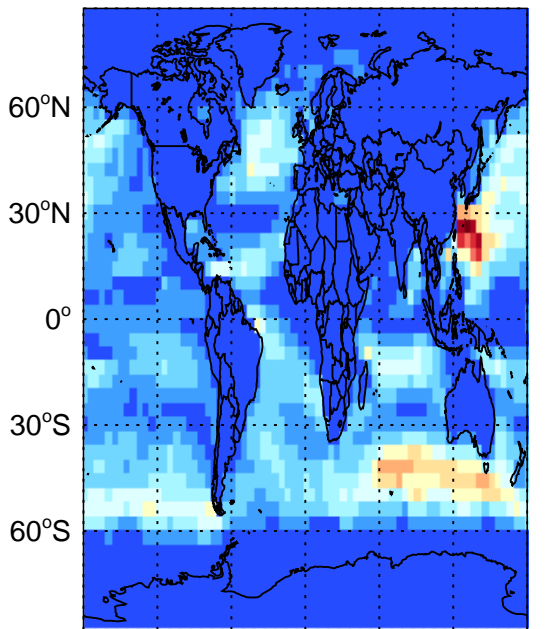
0.00e+00 6.49e+06 1.30e+07 kg

v10-01

v11-01

Coarse-mode sea salt emissions for Oct

Coarse-mode sea salt emissions for Oct



180° 120°W 60°W 0° 60°E 120°E 180°

180° 120°W 60°W 0° 60°E 120°E 180°

0.00e+00 3.93e+08 7.86e+08 kg

0.00e+00 3.93e+08 7.86e+08 kg